City of Creve Coeur, MO

Pavement Management Analysis Report

May 2016

City of Creve Coeur
Attn.: Matt Wohlberg, P.E., City Engineer
300 N. New Ballas Road
Creve Coeur, MO 63141

IMS Infrastructure Management Services
1820 West Drake Drive, Suite 104, Tempe, AZ 85283
Phone: (480) 839-4347, Fax: (480) 839-4348
www.ims-rst.com

TABLE OF CONTENTS

TABLE OF CONTENTS I

1.0 PROJECT DESCRIPTION 1

1.1 Principles of Pavement Management 1

1.2 The Pavement Management Process 4

1.3 Functional Class Review 7

1.4 Assembly of Data Into Projects 9

1.5 Understanding the Pavement Condition Index Score 10

2.0 ROADWAY NETWORK CONDITION AND FINDINGS 18

2.1 Roadway Network Size 18

2.2 Network Present Condition 19

2.3 Structural and Load Associated Distress Analysis 24

2.4 Condition By Functional Classification 27

2.5 Evaluating Quality of the Network and Reconstruction Backlog 28

3.0 REHABILITATION PLAN AND BUDGET DEVELOPMENT 30

3.1 Key Analysis Set Points 30

3.2 Network Budget Analysis Models 32

3.3 Creve Coeur Comparison to Other Agencies 35

3.4 Selection Summary and Post Rehabilitation Condition 36

3.5 Network Recommendations and Comments 39

APPENDED REPORTS Following Page 39

Appendix A Street Inventory and Condition Summary, Sorted by Street Name

Appendix B Rehab Plans by Segment, Sorted by Street Name

Appendix C $1.45M Annual ($1.65M CIP) Rehab Plan by Year

APPENDED MAPS Located on Thumb Drive

Functional Classification Designation

Pavement Condition Rating by Project

Pavement Condition Index and Rating by Segment Using PCI

Pavement Condition Index and Rating by Segment Using Descriptive Terms

Five Year Rehabilitation Plan for $1.45M Budget ($1.65 CIP)

Post Rehab Five Year Pavement Condition Index

Abbreviation or Acronym	Definition
$k	Dollars in thousands ($,000)
$M	Dollars in millions
%SP	Percent Spreadability - component of deflection analysis
AC	Asphalt Concrete - asphalt streets, flexible pavements, also known as ACP
ACP	Asphalt Concrete Pavement - asphalt streets, flexible pavements, also known as AC
ART	Arterial roadway functional classification
ASTM	American Society of Testing Methods
Avg	Average
BCI	Base Curvature Index - component of deflection analysis
Brk	Break
CAL	Coarse Aggregate Loss
CDV	Corrected Deduct Value - part of the ASTM D6433 PCI calculation
COL	Collector roadway functional classification
Crk	Crack
DeflCON	Deflection Condition - structural load analysis based on traffic loading and deflection
DMD	Dynamic Maximum Deflection - temperature corrected deflection
Dvdd Slab	Divided Slab
DynaCON	Dynamic Condition - structural layer analysis
ft or FT	Foot
ft2 or FT2	Square foot
FunCL	Functional Classification
FWD	Falling weight deflectometer
GCI	Gravel Condition Index
GFP	Good - Fair - Poor
GIS	Geographic Information System
GISID	GIS segment identification number
H&V	Horizontal and Vertical
IRI	International Roughness Index
Jt	Joint
L&T	Longitudinal and Transverse
LAD	Load associated distress
LOC	Local roadway functional classification - same as RES
LOG	Lip of Gutter
m	Metre or meter
M	Moderate
m2	square metre or square meter
MART	Major arterial roadway functional classification
Max	Maximum
MaxDV	Maximum Deduct Value
MCOL	Major collector roadway functional classification
mi or Mi	Mile
Min	Minimum
MnART	Minor arterial roadway functional classification
MnCOL	Minor collector roadway functional classification
MOD	Moderate
NLAD	Non-load associated distress
OCI	Overall condition index, also known as PCI
Olay	Overlay
PART	Primary arterial roadway functional classification
Pavetype	Pavement Type
PCC	Portland Cement Concrete - concrete streets
PCI	Pavement Condition Index - generic term for OCI
R&R	Remove and replace
RART	Rural arterial roadway functional classification
PWF	Priority Weighting Factor
Recon	Reconstruction
Rehab	Rehabilitation
RES	Local roadway functional classification - same as LOC
RI or RCI	Roughness Index
S	Strong
SART	Secondary arterial roadway functional classification
SCI	Surface Curvature Index - componenent of deflection analysis
SDI	Surface Distress Index
SI	Structural Index
STA	Station or chainage
Surf Trtmt	Surface Treatment
TDV	Total Deduct Value
W	Weak

1.0 PROJECT DESCRIPTION

1.1 PRINCIPLES OF PAVEMENT MANAGEMENT

Nationwide, billions of dollars have been invested in roadway networks by municipal, state, and federal governments. Locally, Creve Coeur has about 81.5 miles of roadways, encompassing over 1.28M square yards of asphalt and concrete surfacing. At an average replacement cost for a typical roadway just under $1.1M per mile, not including the value of the land, the City has over $88 million invested in its paved roadway network.

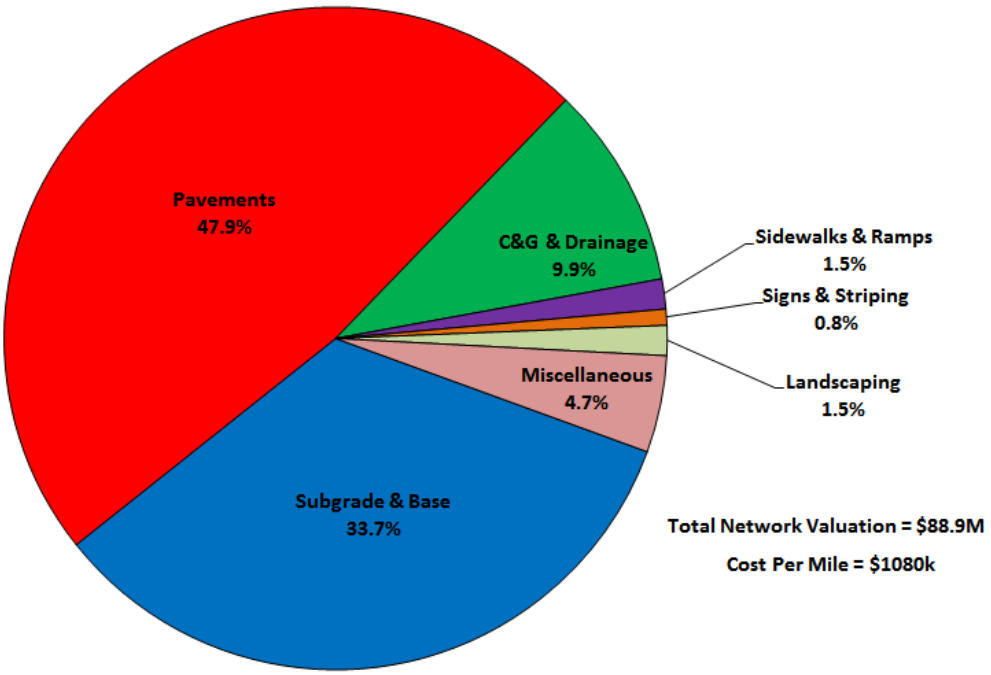

Figure 1 – Replacement Value of Creve Coeur Paved Roadway Network

Preservation of existing roads and street systems has become a major activity for all levels of government. There is a shortage of funds to maintain street systems at the state and local government levels. Therefore, funds that have been designated for pavements must be used as effectively as possible. One proven method to obtain maximum value of available funds is through the use of a pavement management system.

Pavement management is the process of planning, budgeting, funding, designing, constructing, monitoring, evaluating, maintaining, and rehabilitating the pavement network to provide maximum benefits with available funds.

A pavement management system is a set of tools or methods that assist decision makers in finding optimal strategies for providing and maintaining pavements in a serviceable condition over a given time period.

As shown in Figure 2, streets that are repaired when they are in a good condition will cost less over their lifetime than streets that are allowed to deteriorate to a poor condition. Without an adequate routine

pavement maintenance program, streets require more frequent reconstruction, thereby costing millions of extra dollars. Over time, pavement quality drops until the pavement condition becomes unacceptable. For each street, the shape of the curve, and hence, the rate of deterioration, is dependent on many factors – foremost of which being the strength of the roadway structure and traffic loading. The key to a successful pavement management program is to develop a reasonably accurate performance model of the roadway, and then identify the optimal timing and rehabilitation strategy. The resultant benefit of this exercise is realized by the long term cost savings and increase in pavement quality over time. As illustrated in Figure 2, pavements typically deteriorate rapidly once they hit a specific threshold. A $1 investment after 40% lifespan is much more effective than deferring maintenance until heavier overlays or possibly reconstruction are required just a few years later.

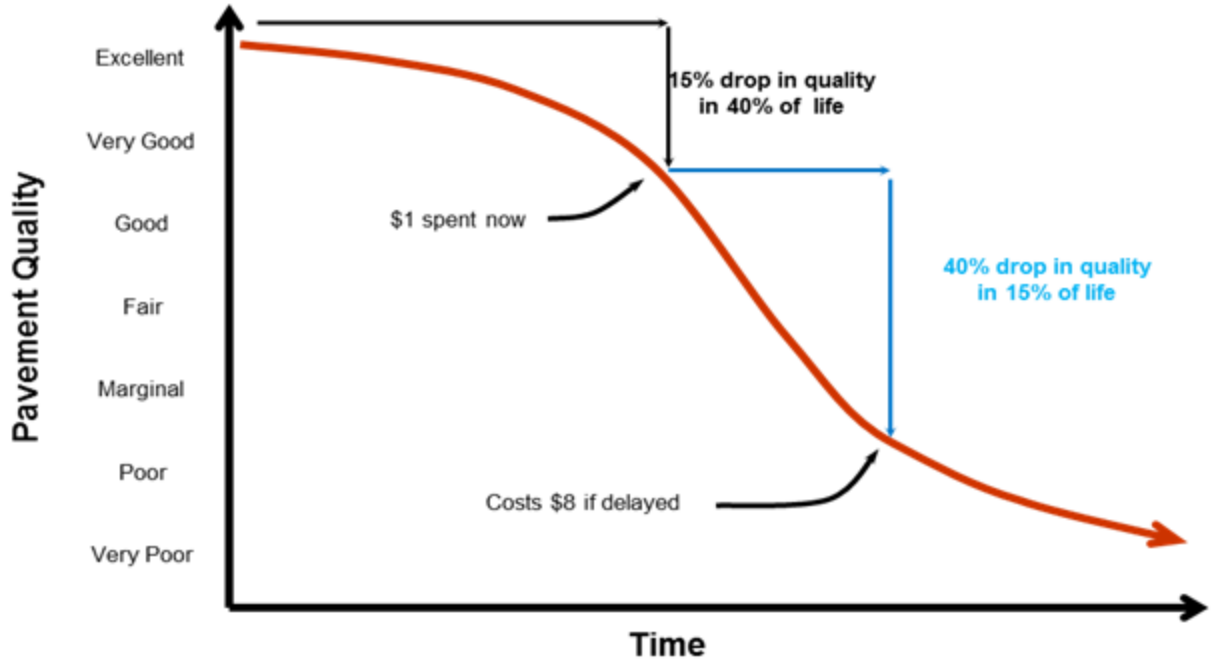

Figure 2 – Pavement Deterioration and Life Cycle Costs

Once implemented, an effective pavement information management system can assist agencies in developing long-term rehabilitation programs and budgets. The key is to develop policies and practices that delay the inevitable total reconstruction for as long as practical yet still remain within the target zone for cost effective rehabilitation. That is, as each roadway approaches the steep part of its deterioration curve, apply a remedy that extends the pavement life, at a minimum cost, thereby avoiding costly heavy overlays and reconstruction.

Thus, the goal of a pavement management system is to identify the optimal level of funding, timing, and to create a renewal strategy that agencies should adopt to keep their roadway network at a satisfactory level of service. Figure 3 illustrates the concept of extending pavement life through the application of timely rehabilitations.

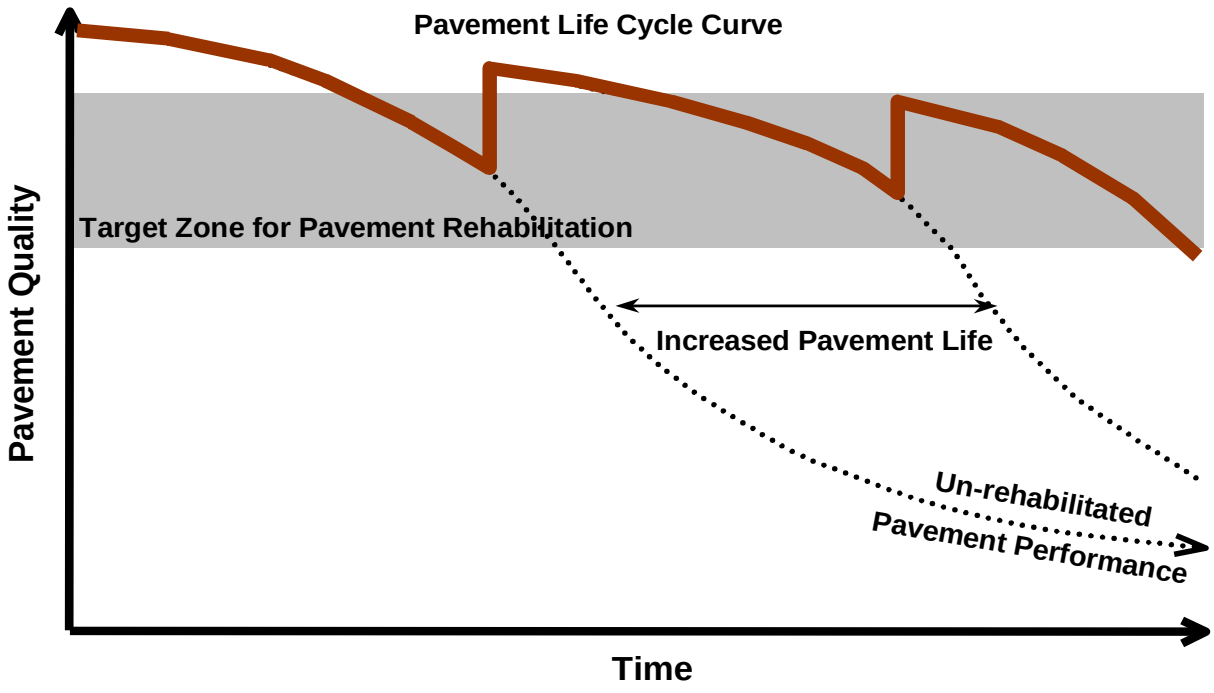

Figure 3 – Pavement Life Cycle Curve

Ideally, the lower limit of the target zone shown in Figure 3 would have a minimum PCI value in the 65 to 75 range to keep as many streets as possible requiring a thin overlay or less. The upper limit would tend to fall close to the higher end of the Very Good category – that is a pavement condition score approaching 85. Other functions of a pavement management system include assessing the effectiveness of maintenance activities, new technologies, and storing historical data and images.

For Creve Coeur, a prioritization methodology based on pavement condition, pavement materials, condition, and strength rating was used to analyze the network condition and develop the proposed 5 year rehabilitation plan.

The analysis methodologies and data collection technologies were based on the latest version of *ASTM D6433 Standard Practice for Roads and Parking Lots Pavement Condition Index Surveys* (hereinafter ASTM D6433) for assessment of pavement surface condition and the International Roughness Index (IRI) for quantification of pavement roughness on all city streets. These measurements of pavement quality are combined to form an overall 0 to 100 Pavement Condition Index (PCI), with 100 being the best.

1.2 THE PAVEMENT MANAGEMENT PROCESS

The actual pavement management process involves three unique, but important steps, and is presented graphically in Figure 4. Each activity builds on the previous, until the end result is a prioritized paving and rehabilitation program.

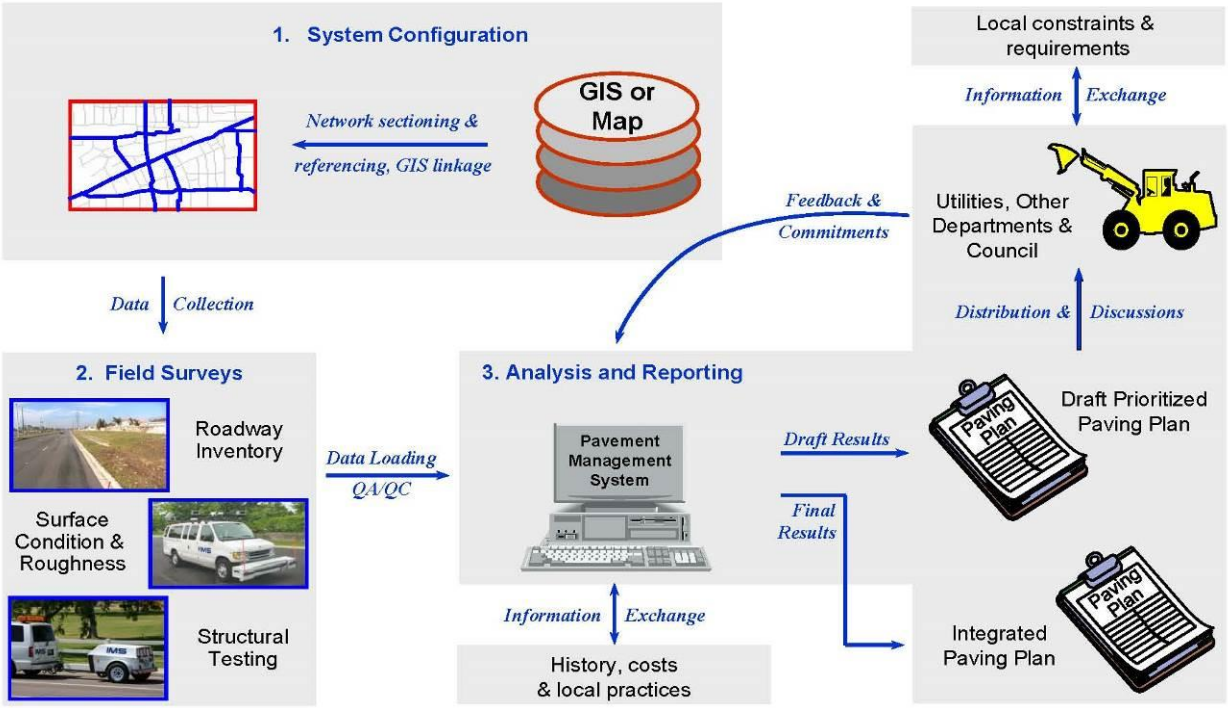

Figure 4 – The Pavement Management Process

Highlights of the pavement management process include:

1. **System Configuration** – This step involves identifying all roadways in the city's network, assigning them a unique identifier, listing their physical characteristics (length, width, etc.) and demographic attributes (pavement type, traffic, functional classification), and linking the network to the city's GIS map.

2. **Field Surveys** – Following a set of predefined assessment protocols matching the pavement management software (ASTM D6433), a specialized piece of survey equipment – referred to as a Laser Road Surface Tester (Laser RST, pictured on page 6) – is used to collect observations on the condition of the pavement surface, as well as collect digital imagery and spatial coordinate information. The Laser RST surveys each local street from end to end in a single pass, while all other roadway classifications are completed in two passes.

   Key pavement condition data elements collected by the Laser RST include:

   - Roughness Index – Roughness is measured following the industry standard "International Roughness Index" (IRI), an open-ended score that measures the number of bumps per mile and reports the value as millimeters/meter. The IRI value is converted to a 0 to 100 score and reported as the Roughness Index (RI) as follows:

$$RI = (11.0 - 3.0 \times \ln(IRI)) \times 10$$

where ln(IRI) is the natural logarithm of IRI.

In common terms, a newer street would have a Roughness Index above 85, while one due for an overlay would be in the range 45 to 75. Failed streets typically have roughness values below 45.

- Surface Distress Index – The Laser RST collects surface distress observations based on the extent and severity of distresses encountered along the length of the roadway following ASTM D6433 protocols for asphalt and concrete pavements. The surface distress condition (cracking, potholes, raveling, and the like) is considered by the traveling public to be the most important aspect in assessing the overall pavement condition.

  Presented on a 0 to 100 scale, the Surface Distress Index (SDI) is an aggregation of the observed pavement defects. Within the SDI, not all distresses are weighted equally. Certain load associated distresses (caused by traffic loading), such as rutting or alligator cracking on asphalt streets, or divided slab on concrete streets, have a much higher impact on the surface distress index than non-load associated distresses such as raveling or patching. Even at low extents and moderate severity – less than 10% of the total area – load associated distresses can drop the SDI considerably. ASTM D6433 also has algorithms within it to correct for multiple or overlapping distresses within a segment.

  For this project, extent and severity observations were collected, processed, and loaded into the pavement management software. Within the software, the following distresses, listed in order from greatest to lowest impact, are presented as a 0 to 10 rating for review and reporting:

  Alligator Cracking – Alligator cracking is quantified by the severity of the failure and number of square feet. Even at low extents, this can have a large impact on the condition score as this distress represents a failure of the underlying base materials.

  Wheel Path Rutting – Starting at a minimum depth of ¼ inch, wheel path ruts are quantified by their depth and the number of square feet encountered. Like alligator cracking, low densities of rutting can have a large impact on the final condition score.

  Longitudinal, Transverse, Block (Map), and Edge Cracks – These are quantified by their length and width. Longitudinal cracks that intertwine are the start of alligator cracking.

  Patching – Patching is quantified by the extent and quality of patches. When the majority of a roadway surface is covered by a patch, such as a large utility replacement, the rating of the patch is minimized. All potholes are rated as patches.

  Distortions – All uneven pavement surfaces such as depressions, bumps, sags, swells, heaves, and corrugations are included as distortions and are quantified by the severity and extent of the affected area.

  Raveling – Raveling is the loss of fine aggregate materials on the pavement surface and is measured by the severity and number of square feet affected.

Bleeding – Bleeding is the presence of free asphalt on the roadway surface caused by too much asphalt in the pavement or insufficient voids in the matrix. The result is a pavement surface with low skid resistance and is measured by the amount and severity of the area.

Similar distresses were collected for concrete streets including divided slab, corner breaks, joint spalling, faulting, polished aggregate, and scaling.

- Structural Index – The composite streets throughout the City were tested for structural adequacy using a Dynaflect device. The field data is then compared to what loads the road is expected to carry as well as used to develop a layer analysis to evaluate if the base materials and pavement structure are working as a single unit. The final result is a single 0 to 100 index value. Scores above a 75 indicate the pavement is structurally adequate, between a 45 and 75 indicate additional structure is required, and those below a 45 generally require replacement. On streets where no deflection testing was completed, the relationship between the final pavement condition score and amount of load associated distresses is used.

3. **Analysis and Reporting** – Following the field surveys, the condition data is assembled to create a single score representing the overall condition of the pavement. The Pavement Condition Index (PCI) is calculated as follows:

PCI = 100% Surface Distress Index

Roughness and structural data were collected for information only and were not used in the determination of the pavement condition index.

Development of the pavement management plan and budgets were completed using Creve Coeur-specific rehabilitation strategies, unit rates, priorities, and pavement performance curves. The process was iterative in its attempt to obtain the greatest efficiency and cost benefit.

Figure 5 – Laser Road Surface Tester (Laser RST)

1.3 FUNCTIONAL CLASS REVIEW

As part of the scope of this assignment, the functional classification designations currently used by Creve Coeur were reviewed for their suitability in the pavement management analysis. There is no uniform standard for functional classification designation used by municipalities in the nation or within any given state. Assignment of functional classifications is left to the individual municipalities. The Federal Highway Administration (FHWA), American Public Works Association (APWA) and Institute of Transportation Engineers (ITE) offer some broad guidelines on how to assign classifications that were followed in this study. The City's functional classification definitions used in the assessment are as follows:

1. **Arterial (ART)** – All cross city corridors consisting of at least 2 to 4 lanes across, generally spaced on the ½ or ¼ mile section line (sometimes 1 mile intervals) with daily traffic counts generally 10,000 to 20,000 vehicles or more per day.
2. **Collector (COL)** – Continuous and discontinuous cross city and inter-district corridors that are 2 to 4 lanes across and generally have a centerline stripe or a designated bus route. The ADT generally falls in the 5,000 to 10,000 vehicle per day range. They are typically spaced on the ½ or ¼ mile section line and on occasion, may have a short non-landscaped median. Major collectors are also assigned to street segments leading to, or adjacent to, a major traffic generator site such as a regional shopping complex.
3. **Residential (RES)** – The majority of the street segments consisting of all residential and frontage roads not defined above.

Alleys and bicycle paths were not included in this study even though they are part of the overall transportation network. The implication of this is that the final CIP and budget developed under this program will not cover upkeep of alleys and bicycle paths. Also, non-City owned streets were not surveyed as they are not maintained by the City.

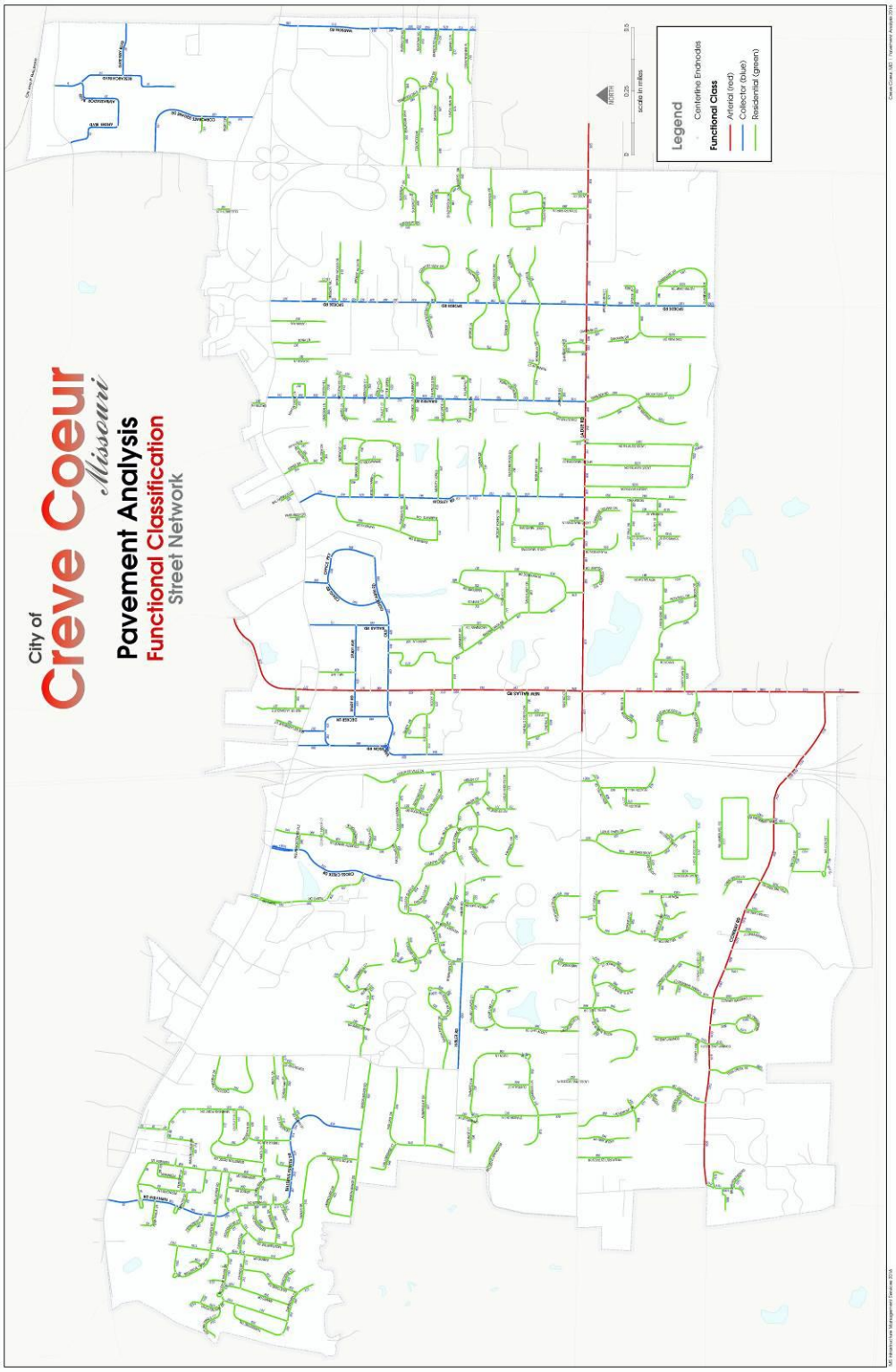

Figure 6 – Creve Coeur Functional Classification Designation

1.4 ASSEMBLY OF DATA INTO PROJECTS

Creve Coeur's existing Lucity database and GIS were used as the basis for reviewing and updating the network segmentation. Changes were made to the segmentation to match recent rehabilitation projects. Small aprons and split segments are not shown in this map as the map is not fully synchronized with the Lucity database.

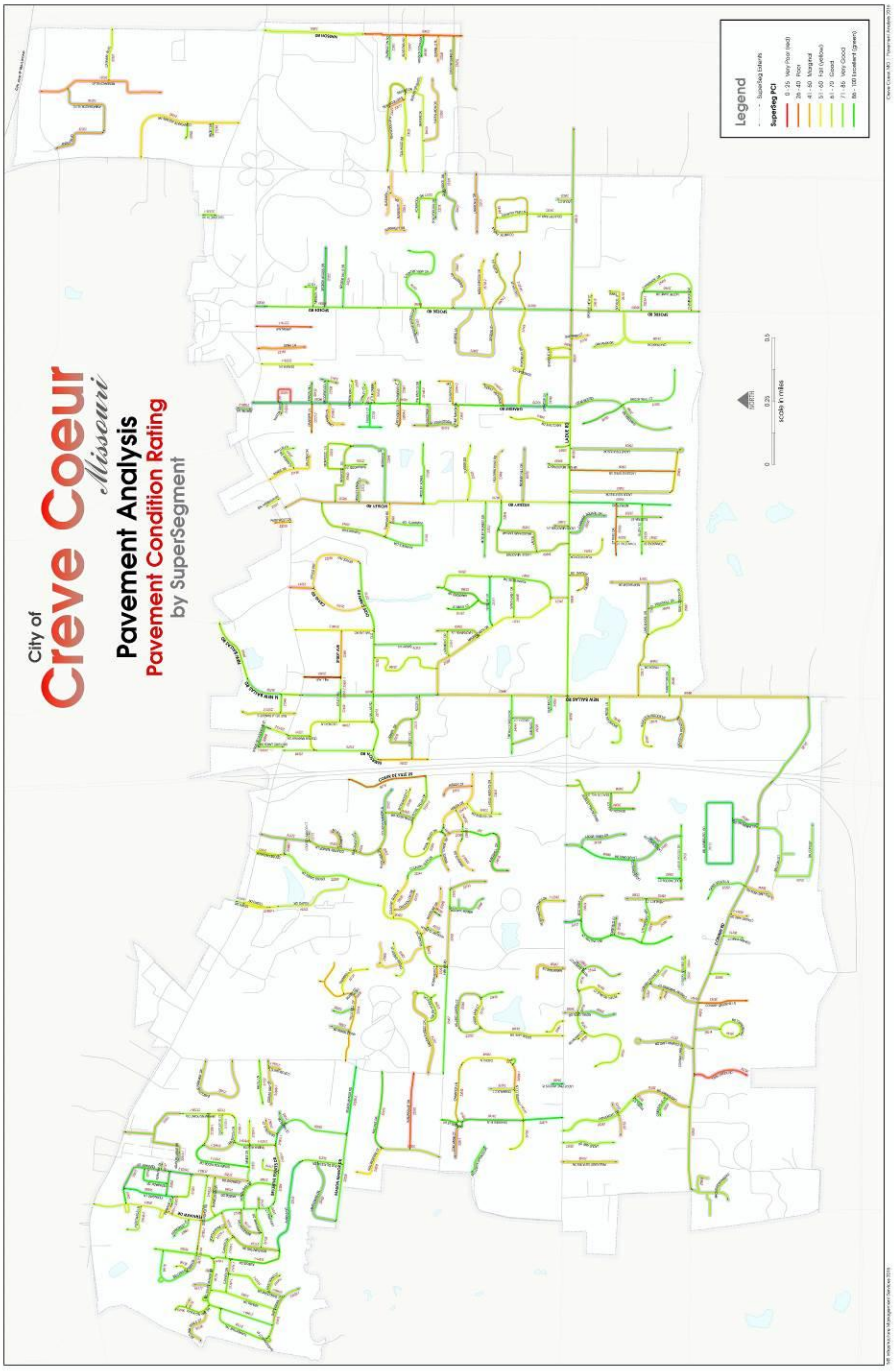

Figure 7 – Creve Coeur Assembled Projects (SuperSegments)

1.5 UNDERSTANDING THE PAVEMENT CONDITION INDEX SCORE

The following illustration compares the Pavement Condition Index (PCI) to commonly used descriptive terms. The divisions between the terms are not fixed, but are meant to reflect common perceptions of condition.

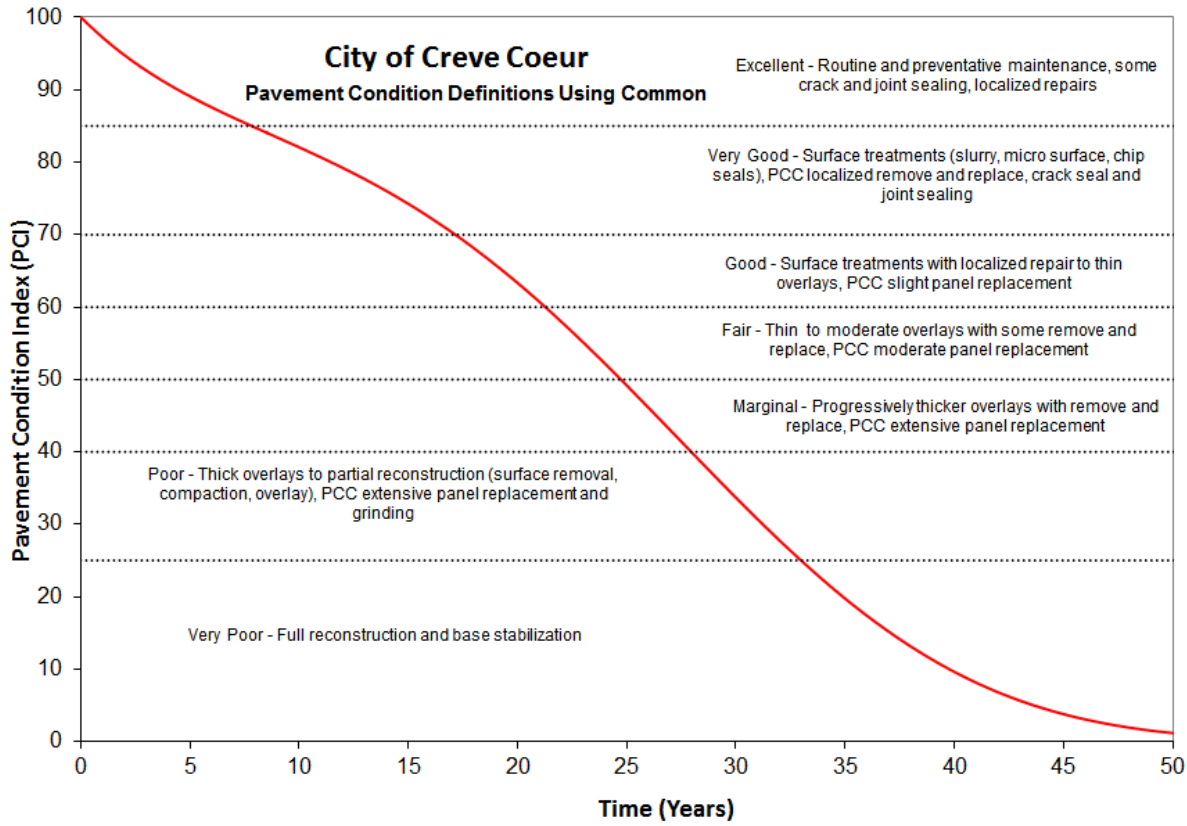

Figure 8 – Understanding the Pavement Condition Index (PCI) Score

The general idea of what these condition levels mean with respect to remaining life and typical rehabilitation actions is included in the following table:

PCI Range	Description	Relative Remaining Life	Definition
85 – 100	Excellent	15 to 25 Years	Like new condition – little to no maintenance required when new; routine maintenance such as crack and joint sealing.
70 – 85	Very Good	12 to 20 Years	Routine maintenance such as patching and crack sealing with surface treatments such as seal coats or slurries.
60 – 70	Good	10 to 15 Years	Heavier surface treatments and thin overlays. Localized panel replacements.
40 – 60	Fair to Marginal	7 to 12 Years	Heavy surface-based inlays or overlays with localized repairs. Moderate to extensive panel replacements.
25 – 40	Poor	5 to 10 Years	Sections will require very thick overlays, surface replacement, base reconstruction, and possible subgrade stabilization.
0 – 25	Very Poor	0 to 5 Years	High percentage of full reconstruction.

The images presented below provide a sampling of the Creve Coeur streets that fall into the various condition categories with a discussion of potential rehabilitation strategies.

Very Poor (PCI = 0 to 25) – Complete Reconstruction

Warson Road from South End to Countyshire Pl (GISID 752, PCI = 21) *– Rated as Very Poor, this street displays extensive base failure as evidenced by the severe amount of fatigue (alligator) cracking, wheel path rutting and patching. A mill and overlay on this street would not be suitable as the base has failed and would not meet an extended service life of at least 15 years. The curb lines are aged, but functioning at a minimal level as to provide satisfactory drainage and safety.*

Deferral of reconstruction of streets rated as Very Poor will not cause a substantial decrease in pavement quality as the streets have passed the opportunity for overlay-based strategies. Due to the high cost of reconstruction, Very Poor streets are often deferred until full funding is available in favor of completing more streets that can be rehabilitated at lower costs, resulting in a greater net benefit to the city. This strategy however must be sensitive to citizen complaints forcing the street to be selected earlier. In addition, this type of street can pose a safety hazard for motorists, since severe potholes and distortions may develop. It is important to consistently monitor these streets and check for potholes or other structural deficiencies until the street is rebuilt.

.

Poor (PCI = 25 to 40) – Last Opportunity for Surface Base Rehabilitation

Twin Creek Road from South End to Conway Road (GISID 1088, PCI = 35) *– Rated as Poor, this segment still has some remaining life before it becomes a critical reconstruction need. On this street, the base is starting to fail extensively in the wheel paths where the drainage is poor and will continue to spread across the full width of the pavement. Some of the distresses present in this segment include linear and transverse cracking, alligator cracking, and raveling/weathering. If the drainage was repaired and the failed area dug out, a grind and overlay or partial reconstruction would return this roadway to a like new pavement. If left untreated, within a short period of time, a full reconstruction would be required. This is the worst part of this segment.*

On arterial roadways, Poor streets often require partial to full reconstruction – that is removal of the pavement surface and base down to the subgrade and rebuilding from there. On local roadways, they require removal of the pavement surface through grinding or excavation, base repairs, restoration of the curb line and drainage, and then placement of a new surface.

In general, the service life of Poor streets is such that if deferred for too long, it would require a more costly reconstruction. Streets rated as Poor are typically selected first for rehabilitation as they provide the greatest cost/benefit to the City – that is the greatest increase in life per rehabilitation dollar spent.

Marginal (PCI = 40 to 50) – Progressively Thicker Overlays, Often with Extensive Patching



Sunswept Drive from Sunswept Drive to Sunswept Drive (GISID 5934, PCI = 49) *– Marginal streets have distresses that tend to be localized and moderate in nature – that is they do not extend the full length of the segment and can be readily dug out and repaired. This street segment highlights this characteristic as the failed area does not quite extend the full length or width of the roadway and is still serviceable. However, it also highlights the relationship between base and pavement quality. Placing an overlay on this street without repairing the base would not achieve a full 15 year life as the failure would continue to occur over time.*

Similar to streets rated as Poor, Marginal streets that display high amounts of load associated distresses are selected as a priority for rehabilitation as they provide the greatest cost/benefit to the city. If left untreated, Marginal streets with high amounts of load associated distresses would deteriorate to become partial reconstruction candidates. Marginal streets that are failing due to materials issues or non-load associated failures may become suitable candidates for thick overlays if deferred without a significant cost increase.

Fair (PCI = 50 to 60) – Thin to Moderate Overlays / Panel Replacements

Conway Aire Drive, south of Conway Road (GISID 26251, PCI = 58) *– Rated in the Fair category, these streets require thin to moderate overlays for asphalt and slab replacements for concrete when they enter their need year (generally within 2-3 points of the lower PCI in the defined range). Several distresses are present including extensive longitudinal cracking often associated with a vertical displacement, a few shattered slabs and some slight surface delamination / scaling. The joints and cracks have largely been sealed and the curb line is relative straight and functioning well. By replacing the failed slabs, and possible rehabilitating some of the spalled joints, this section of road could have its life greatly extended without the need for a full reconstruction.*

Asphalt streets rated as Fair tend to receive a lower priority when developing a rehabilitation program. The reason for this is the cost to complete an overlay now would be on the order of $11 to $19/yd^2 depending on the functional classification. If deferred, the rehabilitation cost would only increase by about $3 to $6/yd^2 in about 5 to 10 years. Thus, the cost of deferral is low when compared to deferring a thick overlay to a reconstruction with a two to threefold increase in cost. Rehabilitation of concrete roads has limited options as it is difficult to complete surface-based overlays. Rehabilitation strategies tend to focus on removal and replacement of whole or partial slabs and surface grinding to restore the longitudinal profile of the roadway.

Good (PCI = 60 to 70) – Surface Treatments to Thin Overlays

Balcon Est from SouthEast End to Balcon EST (GISID 1138, PCI = 64) *– Rated as Good, it displays small amounts of distresses that can easily be removed, replaced, and covered to restore the visual appearance of the roadway. The existing cracks should be sealed and the pavement seal coated, with a heavier surface treatment such as microsurfacing or double slurry to fully waterproof the pavement and cover the crack sealant. The occasional dig out and replacement may be required to correct localized deficiencies. Alternatively, depending on the extent of the distressed areas, base strength and drainage, a thin overlay may be applied.*

Streets rated as Good are ideal candidates for thinner surface-based rehabilitations and local repairs. Depending on the amount of localized failures, a thin edge mill and overlay, or possibly a surface treatment, would be a suitable rehabilitation strategy for streets rated as Good. Streets that fall in the high 60 - low 70 PCI range provide the greatest opportunity for extending pavement life at the lowest possible cost, thus applying the principles of the perpetual life cycle approach to pavement maintenance. The adjacent photo is a great example of a street segment (not a Creve Coeur Road) that displayed low load associated distresses and thus, high structural characteristics, and once the distressed areas were replaced, a slurry seal was applied. The patching accounted for less than 5 to 10% of the total area and resulted in a watertight final surface at a much lower cost than an overlay with less disruption to the neighborhood and curb line. The patches were paver laid and roller compacted.

Very Good (PCI = 70 to 85) – Surface Treatments and Routine Maintenance



Conway Road from Balcon Est to Balcon Est (GISID 1098, PCI = 83) *– Rated as Very Good, displaying minor amounts of cracking that are localized and in good condition (this is about the worst part of the street). The ride is smooth, the surface is non-weathered, and the base is still strong. This street is an example of a candidate for preventative maintenance and light weight surface treatments to extend the life of a roadway.*

Streets rated as Very Good generally need lightweight surface-based treatments such as surface seals, slurries, chip seals or microsurfacing. Routine maintenance such as crack sealing and localized repairs often precede surface treatments. The concept is to keep the cracks as waterproof as possible through crack sealing and the application of a surface treatment. By keeping water out of the base layers, the pavement life is extended without the need for thicker rehabilitations such as overlays or reconstruction. Surface treatments also tend to increase surface friction and visual appearance of the pavement surface but do not add structure or increase smoothness. Surface treatments may include:

- *Double or single application of slurry seals (slurries are a sand and asphalt cement mix).*
- *Microsurfacing – asphalt cement and up to 3/8 sand aggregate.*
- *Chip seals and cape seals (Chip seal followed by a slurry).*

Additional cost benefits of early intervention include:

- *Less use of non-renewable resources through thinner rehabilitation strategies.*
- *Less build-up of crown for the first and possibly second rehabilitation cycle.*
- *Less intrusive rehabilitation and easier to maintain access during construction.*
- *Easier to maintain existing drainage patterns.*

Excellent (PCI = 85 to 100)

Graeser Road from Graeser Lane to Winfield Pointe Lane (GISID 384, PCI = 100) *– Rated as Excellent, displaying little to no surface distresses. The ride is smooth and the surface is non-weathered and the base is strong. In a couple of years, this street segment would be an ideal candidate for routine maintenance activities such as crack sealing.*

2.0 ROADWAY NETWORK CONDITION AND FINDINGS

2.1 ROADWAY NETWORK SIZE

The paved roadway network consists of three functional classes, covering approximately 79 miles of pavement. The average pavement condition index (PCI) of the roadway network is a 71. The network has three pavement types, asphalt, concrete and composites. The following table and figure summarize the functional classification splits within the system.

	Pavetype	Network	Arterial	Collector	Residential
Segment Count	All Streets	739	46	119	574
	Asphalt	391	43	99	249
	Concrete	246	3	19	224
	Composite	102	0	1	101
Length (mi)	All Streets	79.1	4.8	10.6	63.7
	Asphalt	41.8	4.4	9.0	28.4
	Concrete	23.7	0.5	1.5	21.7
	Composite	13.7	0.0	0.1	13.5
Area (yd2)	All Streets	1,258,537	138,959	179,799	939,779
	Asphalt	681,400	122,198	152,652	406,550
	Concrete	378,661	16,761	25,228	336,672
	Composite	198,476	0	1,919	196,557
PCI Average	All Streets	71	76	71	68
	Asphalt	68	75	70	65
	Concrete	73	79	80	72
	Composite	66	0	62	66
Surface Distress Index (SDI)	All Streets	70	77	72	68
Roughness Index (RI)	All Streets	61	78	72	57
Structural Index (SI)	All Streets	57	58	56	57

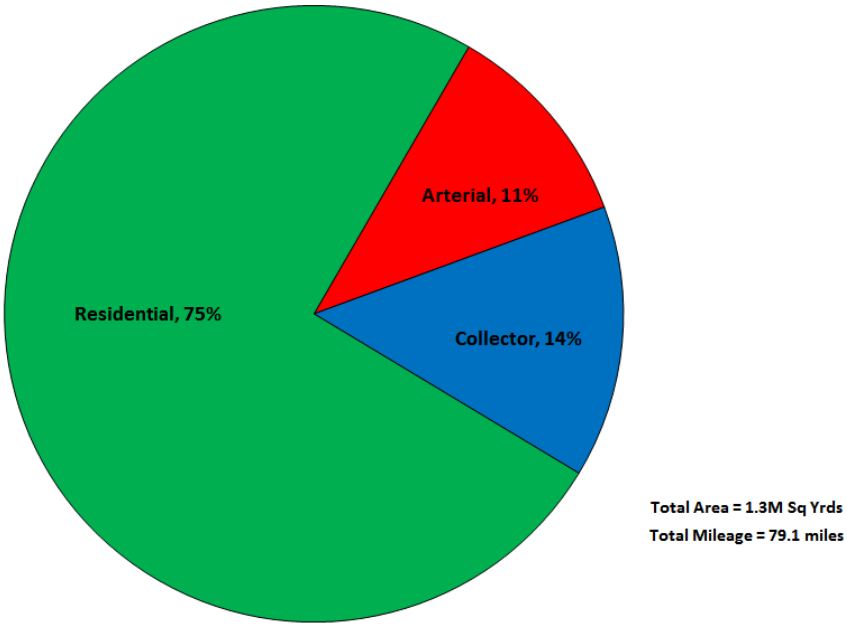

Figure 9 – Functional Classification Distribution by Area

2.2 NETWORK PRESENT CONDITION

Figure 10 presented below shows distribution of pavement condition for the roadway network in Creve Coeur on a 0 to 100 scale, 0 is the worst condition and 100 is the best condition. The average PCI for the network is currently 71. While direct comparisons to other agencies is difficult due to variances in ratings systems, overall, Creve Coeur is well above average of other agencies recently surveyed by IMS, which typically fall in the 60 to 65 range.

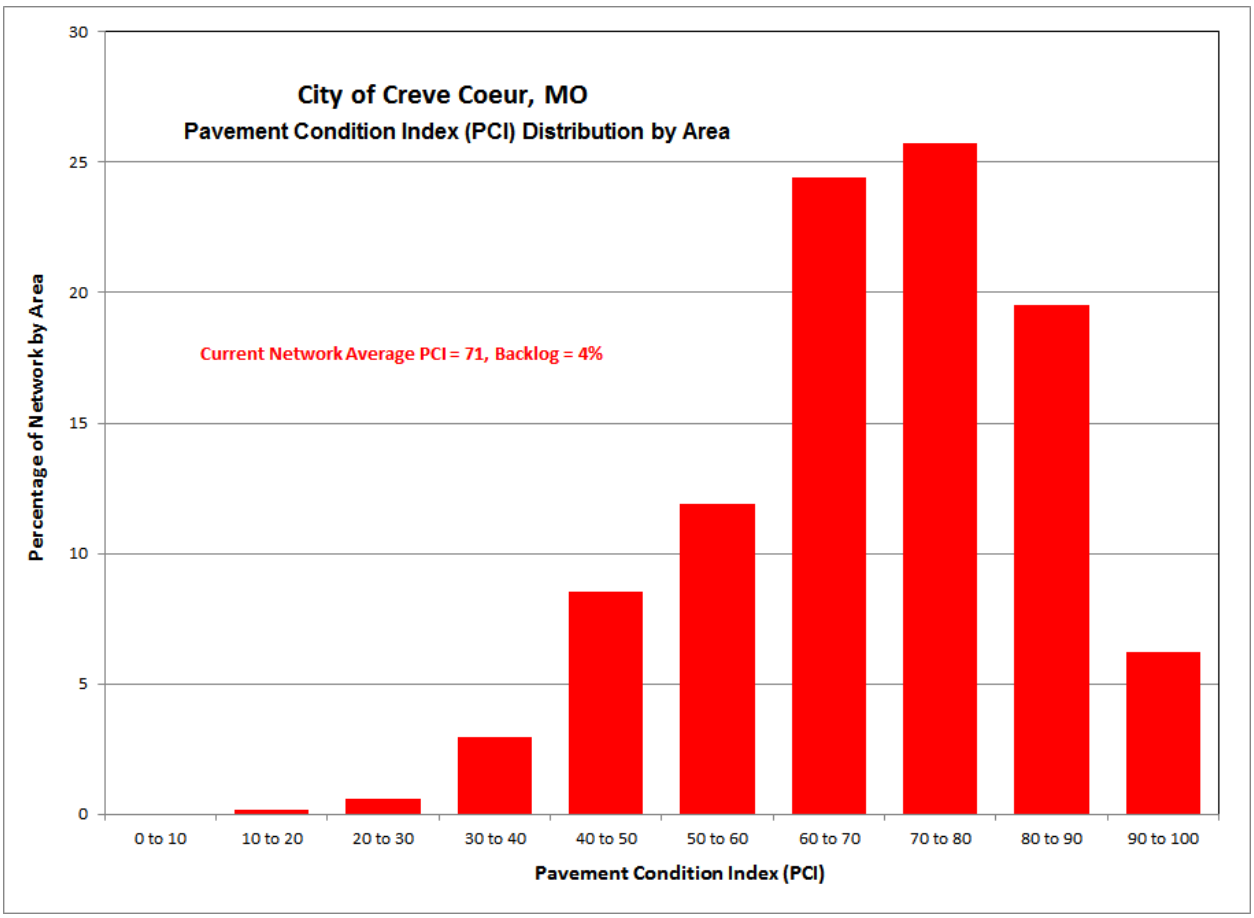

Figure 10 – Roadway Network Present Status

The current PCI distribution exhibits a relatively young network that has been subject to a relatively effective maintenance program, combined with a first round of surface treatments and overlays. It is apparent from the current distribution profile, with its bell curve coupled with a relatively small percentage below 50; the City of Creve Coeur has placed an emphasis on its roadway network and has invested in its ongoing renewal. This is a typical distribution that exhibits a bell curve centered on the 60 to 70 range.

The following graph (Figure 11) plots the same pavement condition information, but instead of using the actual Pavement Condition Index (PCI) value, descriptive terms are used to classify the roadways. From the chart, about seventeen percent (17.3%) of the network can be considered in Excellent condition with a PCI score greater than 85. These streets are in like new condition and require only routine maintenance. Nationwide, the amount of roadways falling into the Excellent category is about fifteen percent (15%), so this value is higher than the average.

About forty-four percent (43.8%) of the network falls into the Very Good classification. These are roads that benefit most from preventative maintenance techniques such as microsurfacing, slurry seals and localized repairs. If left untreated, these roadways will drop in quality to become heavy surface treatment or overlay candidates.

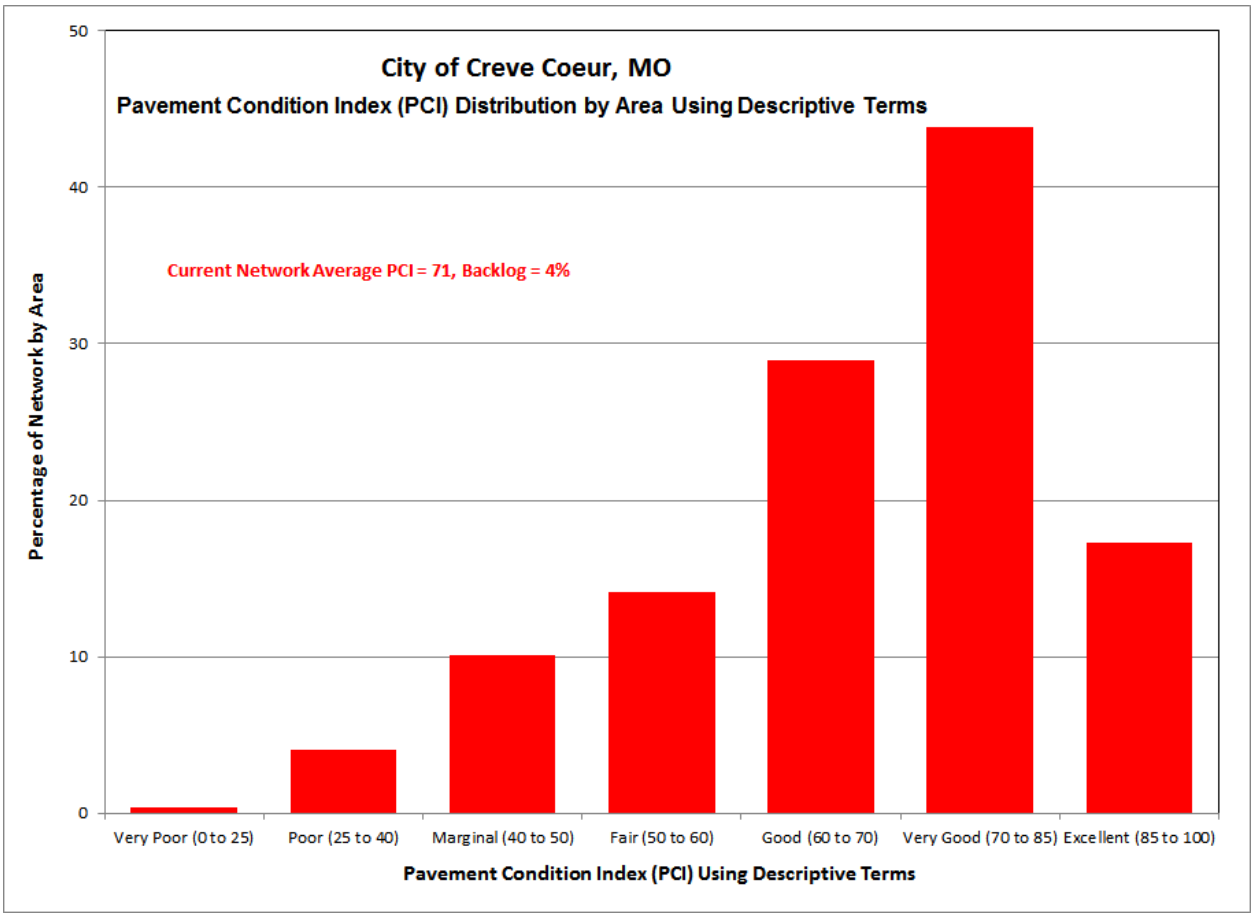

Figure 11 – Roadway Network Present Status Using Descriptive Terms

About twenty-nine percent (29%) of the streets are rated as Good and are candidates for lighter surface-based rehabilitations such as heavy microsurfacing or thin overlays. About twenty-four percent (24%) of the network can be considered Fair to Marginal condition, representing candidates for progressively thicker overlay-based rehabilitation or panel replacements. If left untreated, they will decline rapidly into reconstruction candidates. The remaining 4% of the network (backlog) is rated as Poor (or Very Poor), meaning these roadways have failed or are past their optimal due point for overlay or surface-based rehabilitation and may require progressively heavier or thicker forms of rehabilitation (such as surface reconstruction or deep patch and paving) or total reconstruction.

Figures 12 and 13 present the surveyed condition of the streets using PCI and descriptive terms, respectively. Small aprons and split segments are not shown on these maps. Electronic versions of these maps are appended to this report.

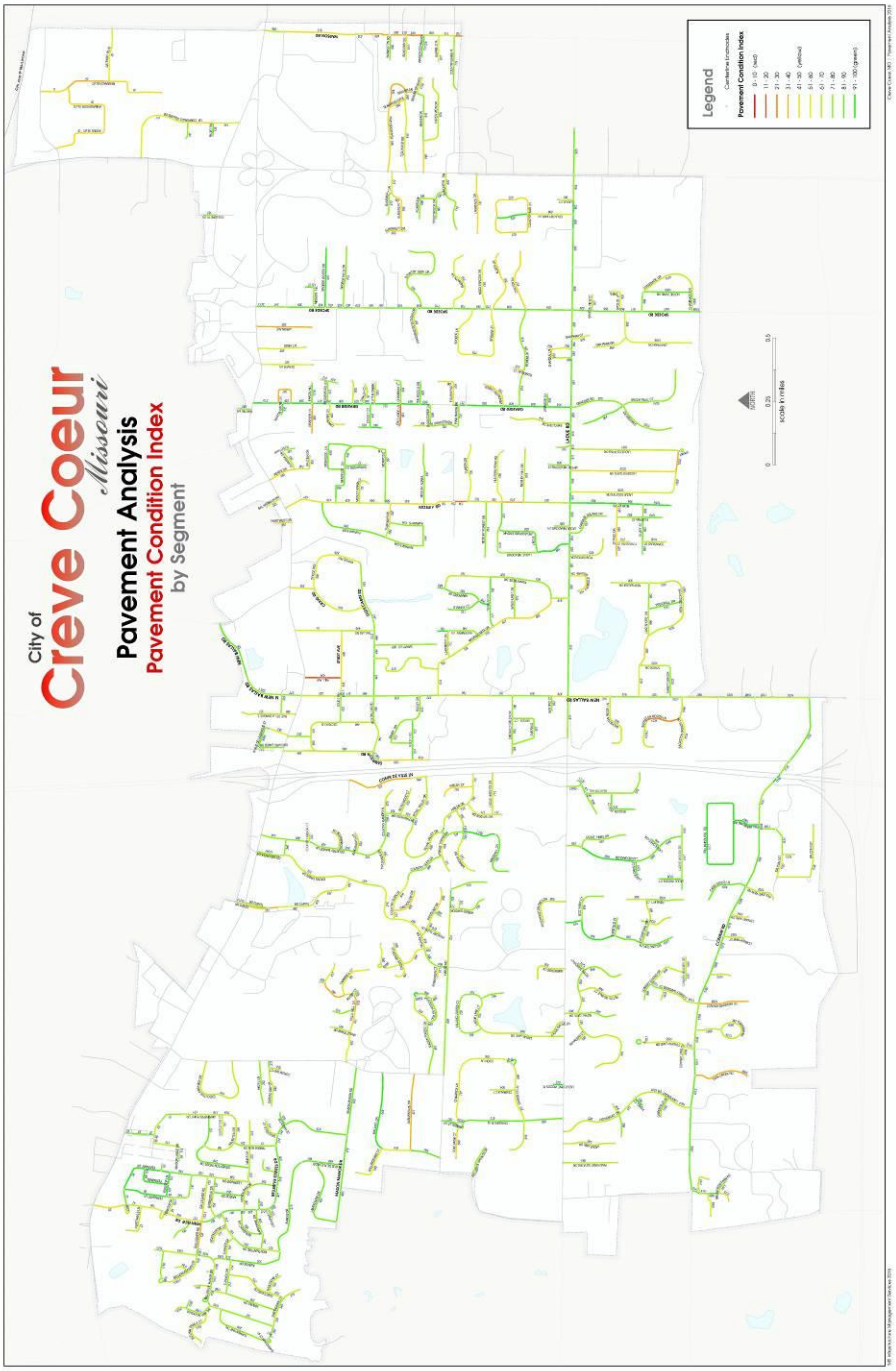

Figure 12 – Creve Coeur by Segment Using Pavement Condition Index (PCI)

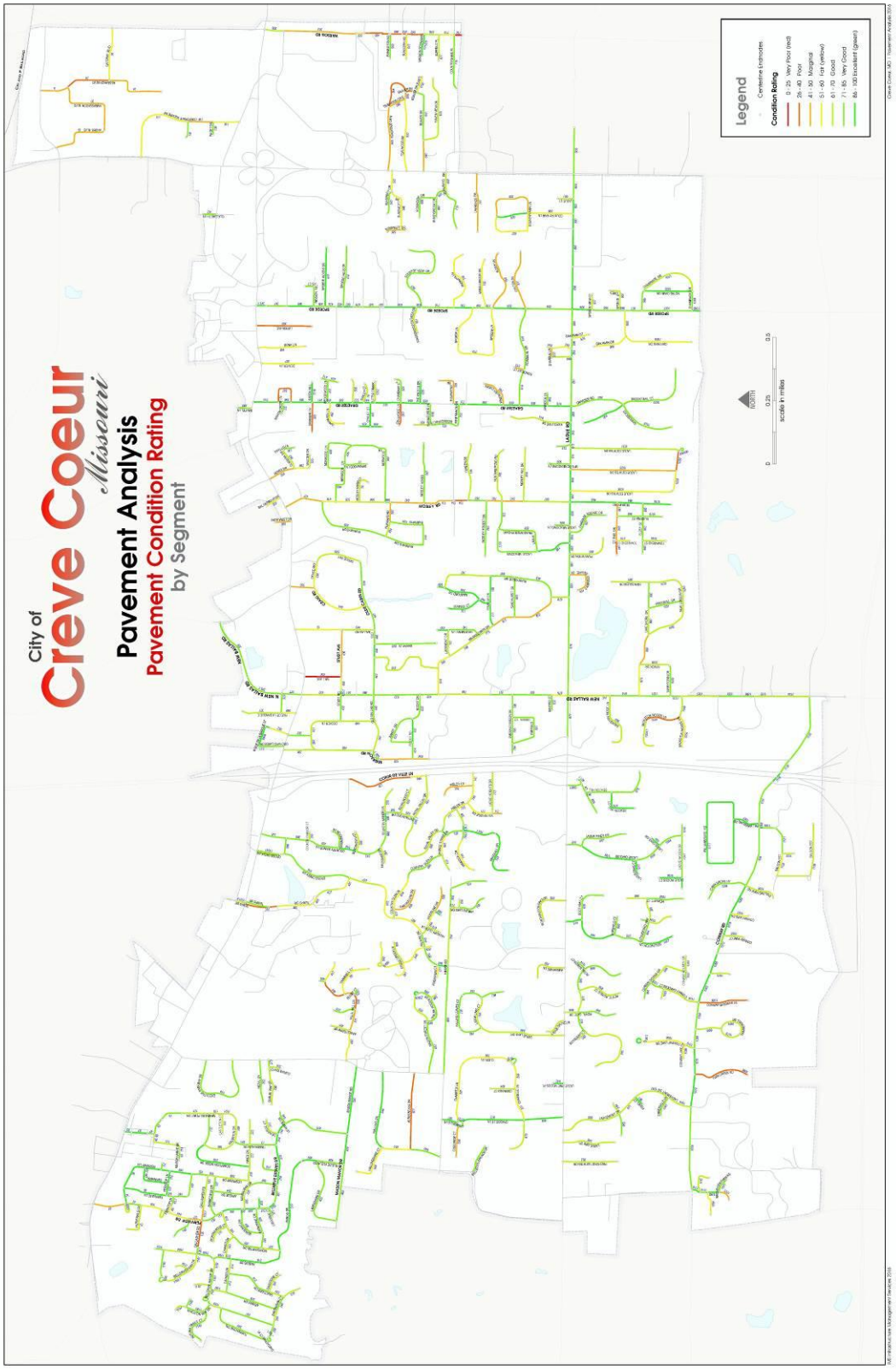

Figure 13 – Creve Coeur Pavement Condition by Segment Using Descriptive Terms

The role of the street network as a factor in the city's well-being cannot be understated. In simplest of terms, roadways form the economic backbone of a community. They provide the means for goods to be exchanged, commerce to flourish, and commercial enterprises to generate revenue. As such, they are an investment to be maintained.

The overall condition of an agency's infrastructure and transportation network is a key indicator of economic prosperity. Roadway networks in general are one of the most important and dynamic sectors in the global economy, having a strong influence on not only the economic well-being of a community, but a strong impact on quality of life. Well-maintained road networks experience multiple socioeconomic benefits through greater labor market opportunities and decreasing income gap. As a crucial link between producers and their markets, quality road networks ensure straightforward access to goods and drive global and local economies. Likewise, higher network quality has a strong correlation to improvements in household consumption and income. Roads also act as a key element to social cohesion by acting as a median for integration of bordering regions (Gertler). This social integration promotes a decreased gap in income along with diversity and a greater sense of community that can play a large role in decreasing rates of poverty (Amparo).

Conversely, deterioration of roads can have adverse effects on a community and may bring about important and unanticipated welfare effects that the governments should be aware of when cutting transportation budgets (Gertler). Poor road conditions increase fuel and tire consumption while shortening intervals between vehicle repair and maintenance. In turn, these roads result in delayed or more expensive deliveries for businesses and consumers (Economic Dependence on Good Roads). Economic effects of poor road networks, such as time consuming and costly rehabilitation, can be reduced if a proactive maintenance approach is successfully implemented.

The overwhelming majority of the Creve Coeur road network falls under the Good to Very Good categories, while the amount of Very Poor to Fair streets is minimal. Creve Coeur has a centerline mileage to population ratio that is near the average trend of agencies recently surveyed by IMS. When the centerline mileage is out of proportion to the population, an increased burden is placed on rate payers to maintain the network. The following plot (Figure 14) presents a comparison of population versus centerline mileage of several recent surveys. As can be seen, Creve Coeur falls well near the trend line for centerline mileage. One item to note is the average width of roads in Creve Coeur is low.

The primary concern for the long term health of Creve Coeur's roadway network from a pavement management perspective is to maintain the current profile of the network – that is keep a very low backlog and while simultaneously preventing and slide in PCI at the higher end of the scale. This requires a two pronged approach to pavement management in that the City must be continually working on preserving streets with high condition scores in order to prevent them from dropping into heavier rehabilitation categories, while at the same time be judicious in selecting specific streets for rehabilitation before they become total reconstructs. The plan is not based on worst first, but rather a prioritized approach focused on selecting streets that would have much greater costs if deferred past their need year.

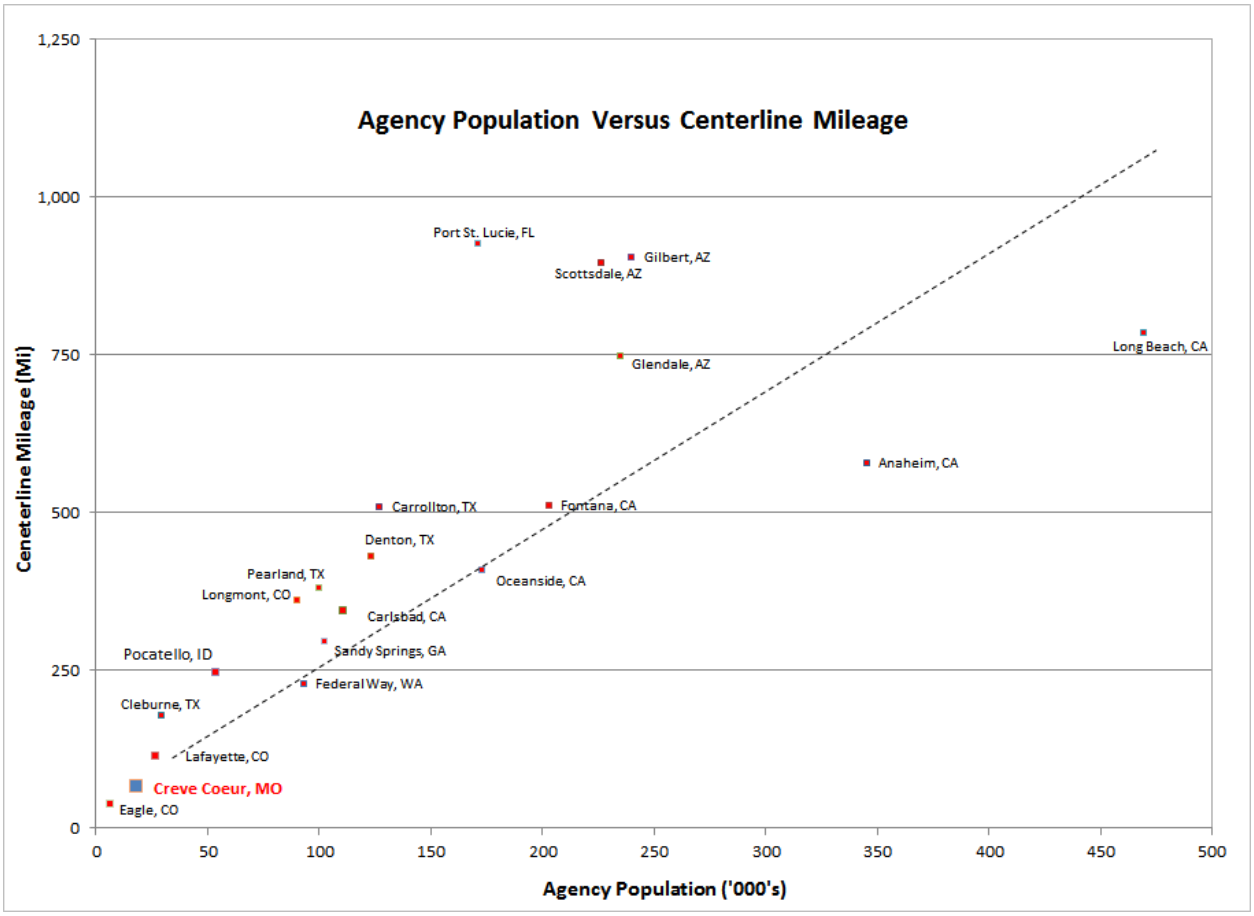

Figure 14– Agency Population versus Centerline Mileage

2.3 STRUCTURAL AND LOAD ASSOCIATED DISTRESS ANALYSIS

Structural testing and analysis was completed on select pavements using a Dynaflect device.

Dynaflects apply a known load to the pavement and measures the pavement response to the load through a series of geophones. From these results, the structural integrity of the roadway segment may be assessed. The purpose of the structural analysis is threefold, namely:

1. The results are used to identify and report sections with inadequate structural capacity by completing a layer analysis of the subgrade, base and pavement layers combined with an evaluation against traffic loading.
2. The structural index provides input into which performance curve each segment is to use – performance curves are used to predict pavement deterioration over time.
3. Structural analysis assists in rehabilitation selection by constraining inadequate pavement sections from receiving too light of rehabilitation, and conversely, identifying segments suitable for lighter weight treatment.

Figure 15 presents the structural adequacy of the roadway network against its average pavement condition, with each marker representing one segment of roadway. The diagonal black line in the plot

provides an indication of roadway segments that are performing above structural expectations and those that do not provide full structural benefits over the life of the pavement.

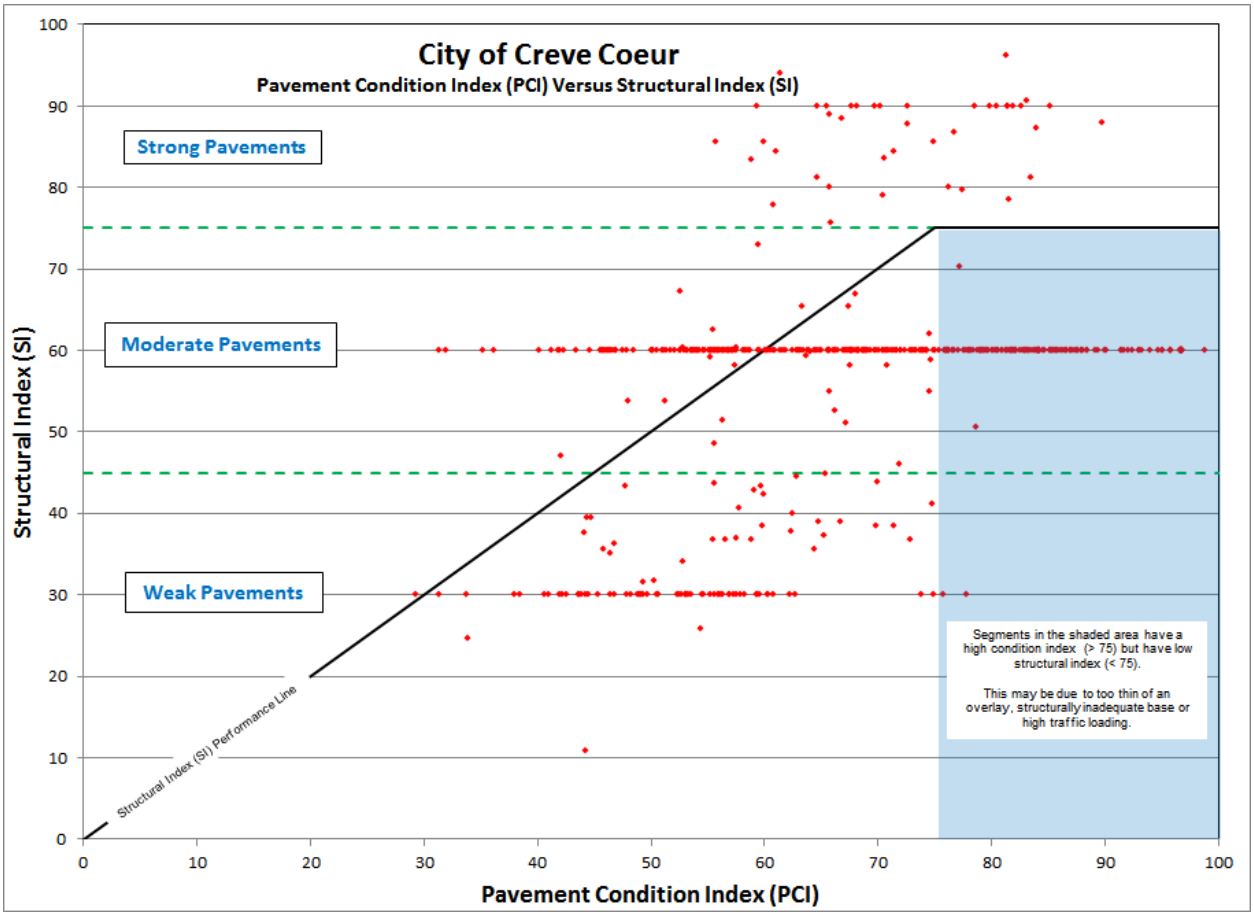

Figure 15 – Structural Adequacy of the Arterial Roadway Network

Surface distresses may be categorized into two classifications – load associated distresses (LAD) and non-load associated distresses (NLAD). Load associated distresses are those that are directly related to traffic loading and structural capacity. Non-load associated distresses are those that result from materials or environmental issues including shrinkage (transverse) cracking, bleeding and raveling. Generally, load associated distresses affect the overall condition score more than non-load associated distresses – as is the case in Creve Coeur. For asphalt streets, roadways were classified as Weak, Moderate, or Strong.

Weak pavements are those with a high ratio of load associated distresses compared to their PCI score and generally require increased pavement thickness to achieve long-term pavement life. Strong pavements are those that have a low LADD to PCI ratio and have suitable structural capacity to accept lightweight surface treatments with minimal preparation. Moderate pavements are those that require localized rehabilitation and/or increased thickness to achieve full pavement life. These are pavements that are starting to display structural and base failures such as rutting or alligator cracking.

The primary area of concern is the street segments that have a high pavement condition score (greater than 65), yet exhibit low structural characteristics (weak to moderate pavement strengths). When an overlay is to be applied, project level testing and design should be completed to ensure their structural integrity is restored. The second area of concern is the shortened pavement life due to low structural

capacity – these are segments with a lower Structural Index score than PCI score. The cause of this issue can generally be traced back to three primary sources:

- Incorporation of streets into the network that were never designed to carry heavy loads resulting in premature failure. This is common in rapidly expanding agencies that annex county roads.
- Too thin of structural cross section and overlays – this is often caused by the use of standard designs that simply result in inadequate structural capacities. A firm understanding of subgrade and base conditions combined with a qualified structural design typically results in a thicker cross section being specified, but increases the pavement life considerably.
- Increase traffic loading beyond initial design limits, combined with ever-increasing truck weights and tire pressures. Heavier garbage and recycling trucks, along with increased transit bus size can dramatically alter pavement quality in a very short period of time.

On a recent study completed by IMS for the City of Longview, WA, garbage and recycle trucks account for approximately 33% to 50% of the pavement damage done to a local street, yet represent only a fraction of the traffic. The reason for this imbalance is that local streets were never designed for heavy garbage or recycle trucks and cannot effectively withstand the structural loading – often following the same wheel path.

Figure 16 plots the relationship of the load associated distresses (shown in red) and non-load associated distress (shown in blue) against pavement condition. As can be seen from the plot, at higher PCI scores, it is the non-load associated distresses that have a higher concentration of deducts over the load associated distresses. As the PCI score drops, the load associated distresses typically affect the PCI score to a higher degree. This is indicative of a network that has good pavement performance for the first half of a street's life, and then suffers from progressive structural or base failures over time. High PCI score (above 65) rehab selections should focus on pavement preservation activities such as surface treatments or thin overlays, possibly with some localized pavement repairs and crack sealing.

The upper black diagonal line identifies segments that have a high ratio of load associated distresses compared to their PCI score and are defined as weak. The lower black diagonal line identifies segments that have a low ratio of load associated distresses compared to their PCI score and are defined as strong. In between the two lines, and all segments with a PCI > 80 are assigned a moderate pavement strength.

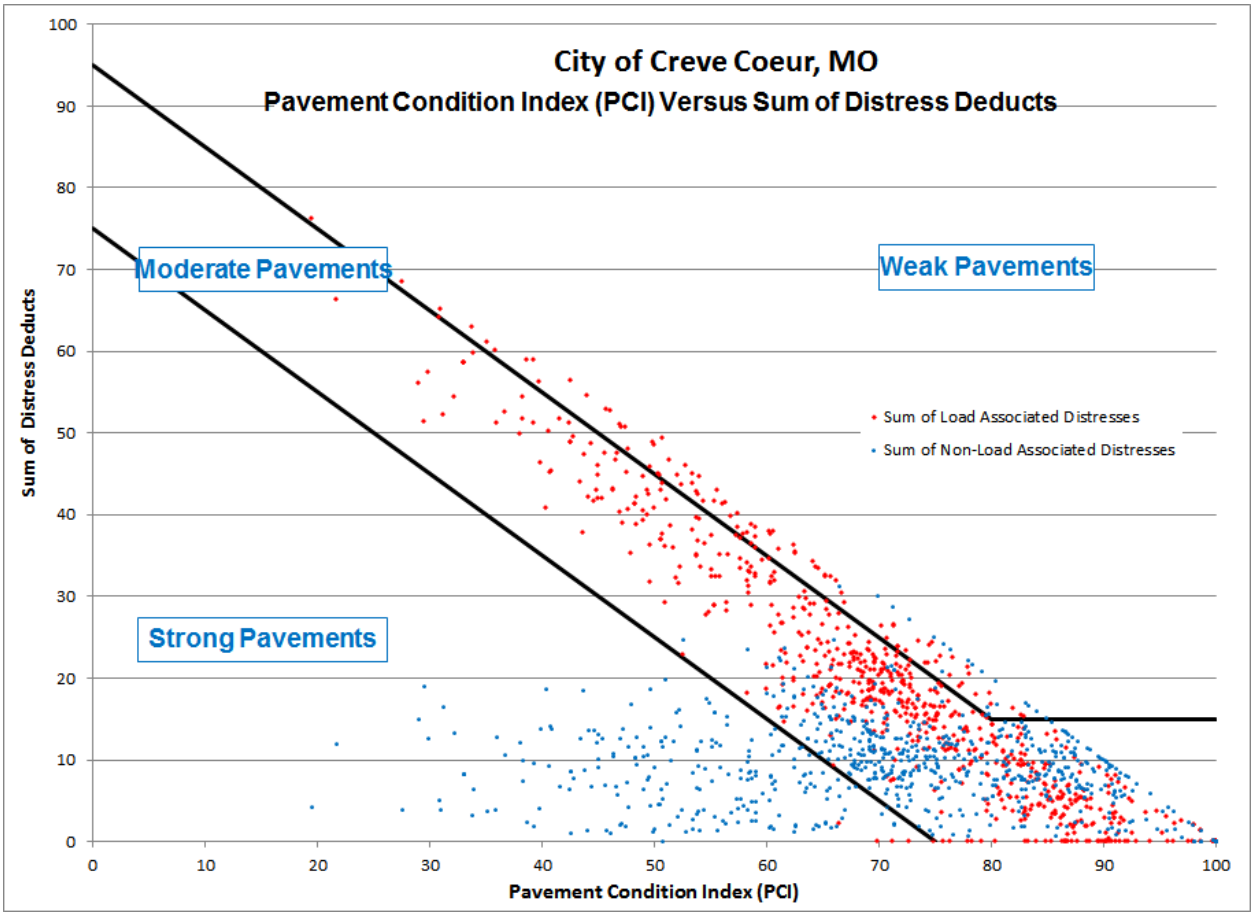

Figure 16 – Pavement Condition Index versus Sum of Distress Deducts

2.4 CONDITION BY FUNCTIONAL CLASSIFICATION

Figure 17 highlights the pavement condition distribution for the major arterial, minor arterial, collectors, and local streets. From the plot it is apparent the local roadways (shown in green) are in the worst condition and have an average PCI of 68, which is 3 points below the overall network average. The local roadway network forms the majority of the City's street system. Local roadways are the streets that people live on or are used for driving within the community. Arterials have highest rating in terms of condition and lowest backlog, with an average PCI of 79 for Major Arterials and a 71 for Minor Arterials. Arterial roadways are the streets that have the majority of traffic use and link various parts of the City together. They may be considered the thoroughfares of the City and during the budget development process, should receive the highest priority when selecting rehabilitation candidates. Collector roads form the rest of the network and have a PCI score of 70.

All functional classes meet the key performance metrics of having an average PCI greater than 60 to 65, and backlog less than ten percent (10%). The major arterials and locals also exceed the desired level of fifteen percent (15%) of the streets rated as Excellent.

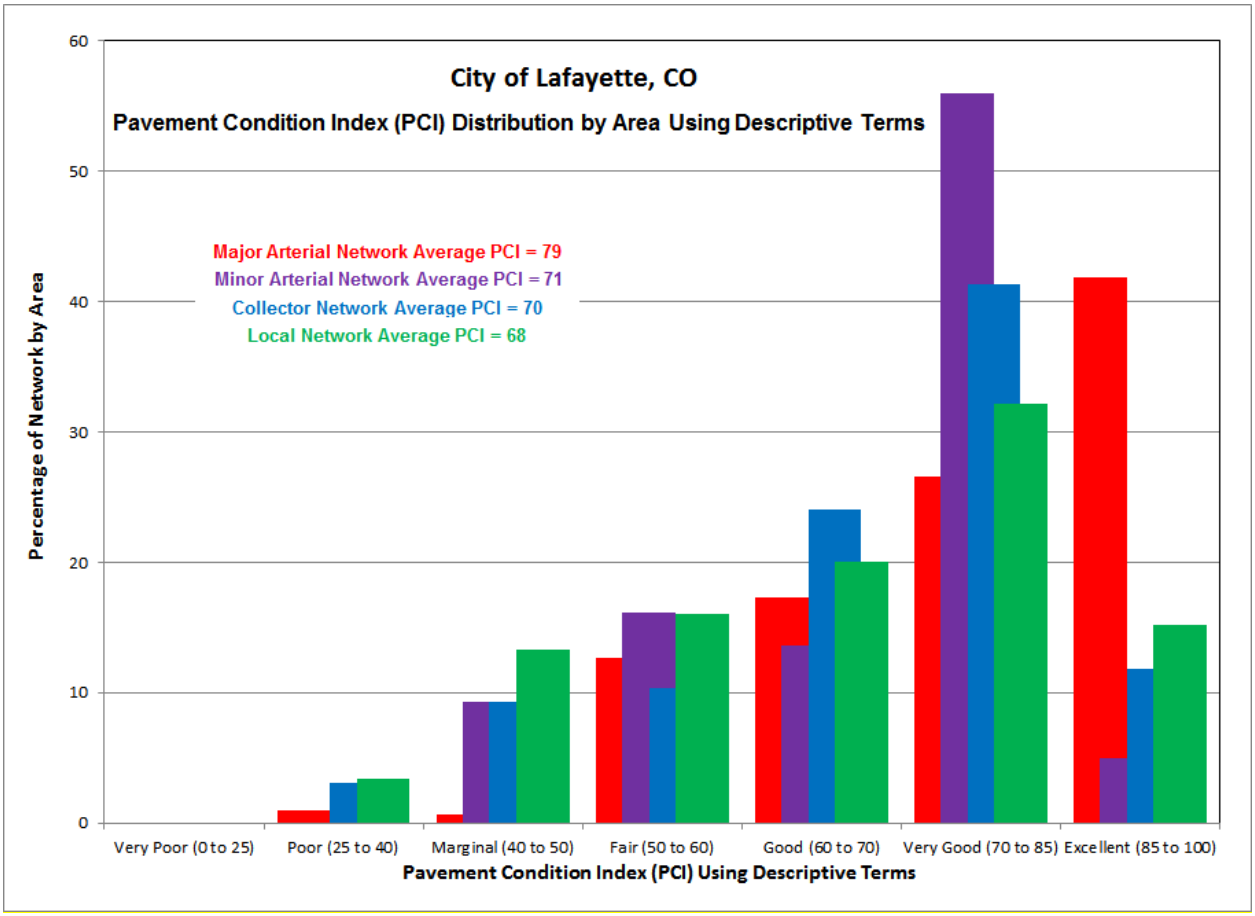

Figure 17 – Condition Rating by Functional Classification

2.5 EVALUATING QUALITY OF THE NETWORK AND RECONSTRUCTION BACKLOG

The concept of the Pavement Condition Index (PCI) score, backlog percentage and number of streets rated as Excellent must be fully understood in order to understand and develop an effective pavement management program. These three metrics should fall into certain ranges in order to measure the quality and long term viability of a network.

The PCI score indicates the overall pavement condition and represents the amount of equity in the system; it is the value most commonly considered when gauging the overall quality of a roadway network. It may also be used to define a desired level of service: that is, an agency may wish to develop a pavement management program such that in five years the overall network score meets a set minimum value. Obviously, the higher the PCI score the better off the overall network condition is. Agencies with an average PCI score above 80 (when considering surface distress, roughness and possibly strength) are rare and found only in a few select communities. Less than 1 in 20 communities surveyed by IMS have that high of a condition average. Averages between 65 and 80 are indicative of either newer networks, or ones that have an ongoing pavement rehabilitation program and tend to be fully funded. Scores between 60 and 65 are common and represent a reasonable average providing a satisfactory balance between levels of service and funding, and when taken with the other two metrics may represent a well-managed and funded network. A minimum score of 60 means that overall the network falls at the lower end of the range where light weight surface treatments and thin overlays are the standard rehabilitation practice.

Below a 60 means an agency has to rely on more costly rehabilitations and reconstructions to address condition issues.

At the upper end of the condition scale, a minimum of 15% of the network should be rated as Excellent. Generally, at or above 15%, means that a noticeable percentage of the roadway network is in like new condition, requiring only routine maintenance. While higher percentages of streets rated as Excellent are certainly desirable, the annual cost to maintain this rate is often cost prohibitive. Below 15% means the agency is struggling to effectively rehabilitate their network on an annual basis.

Backlog roadways are those that have dropped sufficiently in quality to the point where surface based rehabilitation efforts would no longer prove to be cost effective. These roadways are rated Poor or Very Poor and will require either partial or total reconstruction. Backlog is expressed as the percentage of roads requiring reconstruction as compared to the network totals.

It is the backlog, however, that defines the amount of legacy work an agency is facing and is willing to accept in the future. It is the combination of the three metrics that presents the true picture of the condition of a roadway network, and conversely defines improvement goals.

Generally, a backlog of 10% to 15% of the overall network is considered manageable from a funding point of view with 12% being a realistic target. Backlog rates below 10%, again are certainly desirable, but financially unachievable for a large percentage of agencies. Backlogs approaching 20% or more tend to become unmanageable, unless aggressively checked through larger rehabilitation programs, and will grow at an alarming rate. At about 20% backlog, the rate of decrease in average condition, and hence growth in backlog, exceeds most agencies ability to arrest the decline and address the large volumes of streets in need of rehabilitation. Basically, at 20% a tipping point has been met and the backlog tends to increase faster than an agency's ability to reconstruct their streets.

Creve Coeur met all three metrics for evaluating the quality of its roadway network. Creve Coeur's average pavement condition score meets the recommended target zone of 60 to 65 with an average score of 71. The number of streets rated as Excellent was above the minimum target of 15% at 17%. The backlog amount was negligible and well below the recommended target of 12%.

3.0 REHABILITATION PLAN AND BUDGET DEVELOPMENT

3.1 KEY ANALYSIS SET POINTS

Pavement management analysis requires user inputs in order to complete its condition forecasting and prioritization. A series of operating parameters were developed in order to develop an efficient program that is tailored to the City's needs.

Some of the highlights include:

- The pavement performance curves that are used to predict future pavement condition. Asphalt streets are classified as weak, moderate, or strong, and then assigned the appropriate pavement performance curve based on their functional classification to use in the analysis.
- The shape of performance curves reflect the concept of deferred maintenance and salvage life. Instead of dropping to an absolute PCI value of 0 after 40 years of service, the curves are designed to become asymptotic to the age axis and have a whole life of approximately 50 to 60 years depending on pavement type. This indicates the concept that once a street deteriorates past a specific threshold – about a PCI of 20, age becomes less important in rehab selection.
- Priority ranking – the analysis uses prioritization for rehab candidate selection. It is designed to capture as many segments in their need year based on the incremental cost of deferral. The higher the functional classification of a street, the higher priority a segment is given.

Pavement Performance Curves

The basic shape of the asphalt performance curves follows traditional sigmoidal deterioration models such as those contained in MicroPAVER and other commonly used pavement management applications. The curves are constructed such that a typical overlay following new pavement construction does not occur until 20 to 30 years have passed, and full reconstruction does not occur until 40 to 65 years have passed or the street has a PCI below 10. Each street is assigned a curve based on its pavement type, functional classification, and pavement strength as determined in Section 2. Streets that are rated as strong fall down a curve that has a greater life than compared to moderate of weak streets. This methodology is designed to reflect the concept that a well-built street has a longer life span that a poorly constructed one, thus offering the agency greater cost benefits over the life cycle of the roadway. The curves assume an ultimate life between 60 and 100 years and are designed to be asymptotic to the X-axis (Time) to reflect the salvage value of the pavement once it has reached the end of its service life with a PCI less than 10.

It is important to recognize that even though all streets fall into specific rating categories (as highlighted by the horizontal black dotted lines in Figure 19 and their respective rehabilitation strategies), it is not until a street falls to within a few points of the lower end of the range that it will become a critical need selected for rehabilitation.

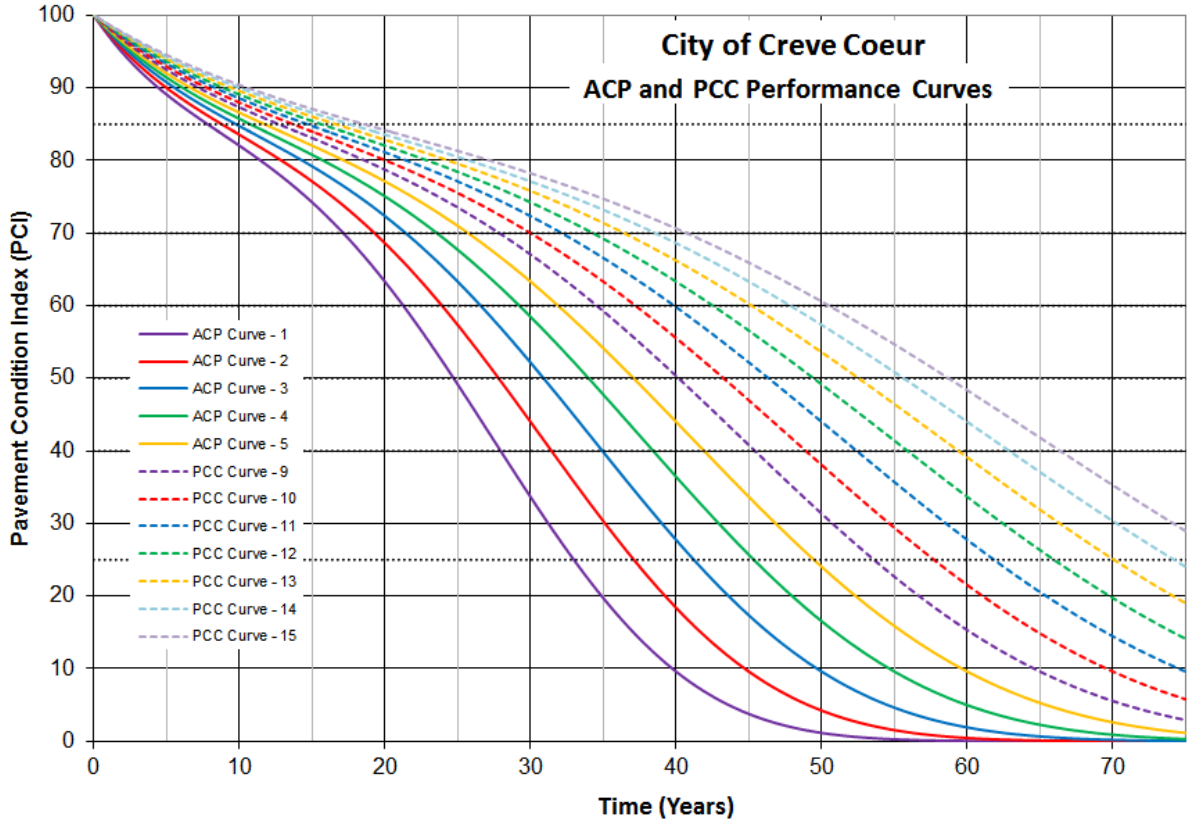

Figure 19 – Asphalt (ACP) and Concrete (PCC) Performance Curves

Rehabilitation Strategies and Unit Rates

The rehab strategies and unit rates used in the pavement analysis can be found in the following table. Some important parameters include:

- **Rehab Code and Activity** – The assigned identifier and name to each rehabilitation strategy. The term "RR" refers to remove and replace – that is, structural patching. When this term is present, additional funds have been assigned to the strategy to allow for an increased amount of preparation work and patching. The relative terms of thin, moderate and thick are used to describe the overlay thickness. This is to facilitate consistency in the naming convention, but does not imply the same material thickness has to be used for each functional classification.
- **Unit Rates** – The rehab costs are presented on a per square yard basis for each pavement type, functional class, and rehab activity combination. The rates were developed using typical national averages for similar activities and adjusted for Creve Coeur's location and unique conditions. Rates include a 20% burden for miscellaneous activities (such as striping removal or loop detector replacement), traffic control and engineering inspection. Costs for peripheral concrete rehab are not included in the unit rates, but are included elsewhere in the analysis.
- **Min PCI, Critical PCI, Max PCI, and PCI Reset** – These define the Pavement Condition Index (PCI) and Structural Index range applicable to the rehab selection. The B/P PCI (Breakpoint PCI) defines when a segment is in its need year and is deemed to be critical, otherwise if deferred, the street declines in PCI past the point which the rehabilitation is no longer appropriate. PCI Reset is the applied Post-Rehab PCI.

Pavement Type	Rehab ID	Rehab Activity	Rehab Base ID	Priority / Sequence	Min PCI	Critical PCI	Max PCI	Min LADD	Max LADD	PCI Reset	Arterial Rehab Unit Rate ($/yd2)	Collector Rehab Unit Rate ($/yd2)	Residential Rehab Unit Rate ($/yd2)	Contingency (%)	Traffic Control (%)	Engineering and Inspection (%)	Agency Overhead (%)
Asphalt / Composite	10	Preventative Maintenance	20	15	75	77	85			85	2.50	2.30	2.10	0	10	10	0
Asphalt / Composite	20	Surface Treatment	20	8	70	72	75	0	15	88	3.60	3.30	3.00	0	10	10	0
Asphalt / Composite	23	Surface Treatment + RR	20	7	70	72	75	15	100	88	4.10	3.80	3.50	0	10	10	0
Asphalt / Composite	26	Surface Treatment + RR	20	6	60	62	70	0	15	88	4.10	3.80	3.50	0	10	10	0
Asphalt / Composite	30	EM Thin Overlay (1.5 - 2.0)	30	14	60	62	70	15	35	90	17.75	15.50	13.50	0	10	10	0
Asphalt / Composite	33	EM Thin Olay (1.5 - 2.0) + RR	30	13	60	62	70	35	100	90	18.75	16.50	14.50	0	10	10	0
Asphalt / Composite	36	EM Thin Olay (1.5 - 2.0) + RR	30	12	50	53	60	0	25	90	18.75	16.50	14.50	0	10	10	0
Asphalt / Composite	40	EM/FWM Mod Olay (2.0 - 3.0)	40	11	50	53	60	25	45	92	23.75	20.75	18.00	0	10	10	0
Asphalt / Composite	43	EM/FWM Mod Olay (2.0 - 3.0) + RR	40	10	50	53	60	45	100	92	25.00	22.00	19.25	0	10	10	0
Asphalt / Composite	46	EM/FWM Mod Olay (2.0 - 3.0) + RR	40	9	40	43	50	0	35	92	25.00	22.00	19.25	0	10	10	0
Asphalt / Composite	50	FWM + Thick Olay (> 2.0 - 3.0)	50	3	40	43	50	35	55	94	31.50	27.50	23.50	0	10	10	0
Asphalt / Composite	53	FWM + Thick Olay (> 2.0 - 3.0) + RR	50	2	40	43	50	55	100	94	33.00	29.00	25.00	0	10	10	0
Asphalt / Composite	56	FWM + Thick Olay (> 2.0 - 3.0) + RR	50	1	25	30	40	0	50	94	33.00	29.00	25.00	0	10	10	0
Asphalt / Composite	60	Reconstruction (Surface)	60	4	25	30	40	50	100	96	48.00	41.00	35.00	0	10	10	0
Asphalt / Composite	70	Reconstruction (Base)	60	5		10	25			100	78.50	66.50	56.00	0	10	10	0
Concrete	510	Joint Rehab	520	6	75	77	85			85	3.60	3.30	3.00	0	10	10	0
Concrete	520	Localized Rehab	520	7	70	72	75			88	15.25	13.50	11.75	0	10	10	0
Concrete	533	Slight Pnl Rplcmnt & Joint Reh	533	12	60	62	70			90	26.00	23.00	20.50	0	10	10	0
Concrete	543	Mod Pnl Rplcmnt & Joint Rehab	543	9	50	53	60			92	45.00	39.50	35.00	0	10	10	0
Concrete	553	Ext Pnl Rplcmnt & Joint Rehab	553	1	40	43	50			94	63.50	56.00	49.00	0	10	10	0
Concrete	560	PCC Partial Recon & Joint Rehab	560	4	25	30	40			96	139.00	75.50	62.50	0	10	10	0
Concrete	570	PCC Reconstruction	560	5		10	25			100	181.00	151.00	125.00	0	10	10	0

Unit rates increase slightly between functional classes to reflect increase costs in pavement thickness, traffic control, and striping. Rehabs 26 and 30 share the same rehab location, and is an example of where the lighter of the two options (rehab 26 – surface treatment) may be suitable in place of an overlay. Generally, concrete street streets cost 2 to 3 times as much as asphalt streets, but provide anywhere from 50% to 100% greater life cycle. Similarly, concrete rehab activities are greater than their asphalt counterparts due to the high cost of removing concrete slabs and limited rehab options.

3.2 NETWORK BUDGET ANALYSIS MODELS

An analysis containing a total of 8 budget runs ($250k through $2.0M per year) plus Unlimited, Do Nothing, Steady State, Need Year and Selected budget options was prepared for Creve Coeur. The analysis results are summarized below:

- **Unlimited -** The Unlimited (or Fix All) budget assumes each street is rehabilitated with unlimited funds available. The idea is to identify the upper limit of spending the city would require without any constraints on budgets. For Creve Coeur, the unlimited budget is approximately $14.1M over 5 years. This increases the network PCI to a maximum of 89 and tapering off to an 85 in 5 years.
- **Do Nothing -** This option identifies the effect of spending no capital for 5 years. After 5 years, the Do Nothing option results in a PCI drop from a 71 to a 63 and boost the backlog to 15%.

- **$250k through $2.0M -** Identifies the resultant network PCI at various funding levels. From these budgets, the impact of budget versus final PCI and backlog may be assessed.
- **Need Year –** Similar to the Unlimited budget, the Need Year analysis identifies the optimal timing and applied rehab for each street in the network over the next five years. The average annual Need Year budget is approximately $2.4M/year.
- **Steady State –** Identifies the budget required to maintain the current PCI for the network. For Creve Coeur, the steady state budget is $900k per year.
- **Selected Budget –** the City has indicated a budget of $1.65M is available for street, sidewalk and ADA compliance. Removing $200k/year for sidewalk and ADA compliance, approximately $1.45M/year is available for pavement rehabilitation. At this rate, the City can expect the PCI to rise to 76, while virtually eliminating all reconstructs.

Details of the Need Year, Steady State and Selected budget are contained in Appendix B.

The results of the analysis are summarized in Figure 20 below. The X-axis highlights the annual budget, while the Y-axis plots the 5 Year Post Rehab PCI value. The diagonal blue line is the analysis results. As can be seen from the plot, a budget of $900k per year (shown in red) would maintain the network at its surveyed PCI of 71, and the backlog would remain at 4.0%, this is known as the Steady State PCI Budget. The minimum budget that would maintain the PCI at 70 or above (referred to as the Control budget) is $800k/year. The $1.65M/year CIP budget (shown in green) would result in a network average PCI of 76 and virtually no backlog.

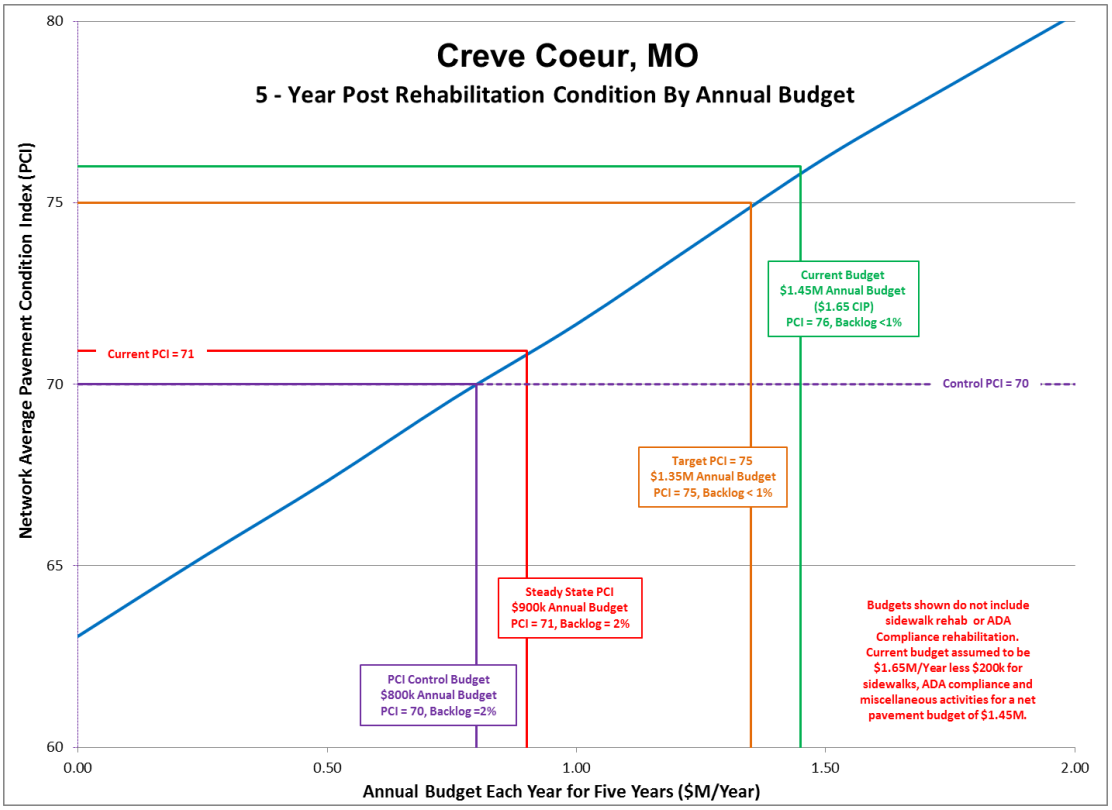

Figure 20 – 5 Year Post Rehab Network PCI Analysis Results

Figure 21 presents the analysis results on an annual basis. This shows that if the budget falls below $900k/year, over time the overall condition of the roads will deteriorate as the backlog increases. It is recommended to select a pavement management program that does not continue to let the City infrastructure fail or the City will be paying more to maintain the system.

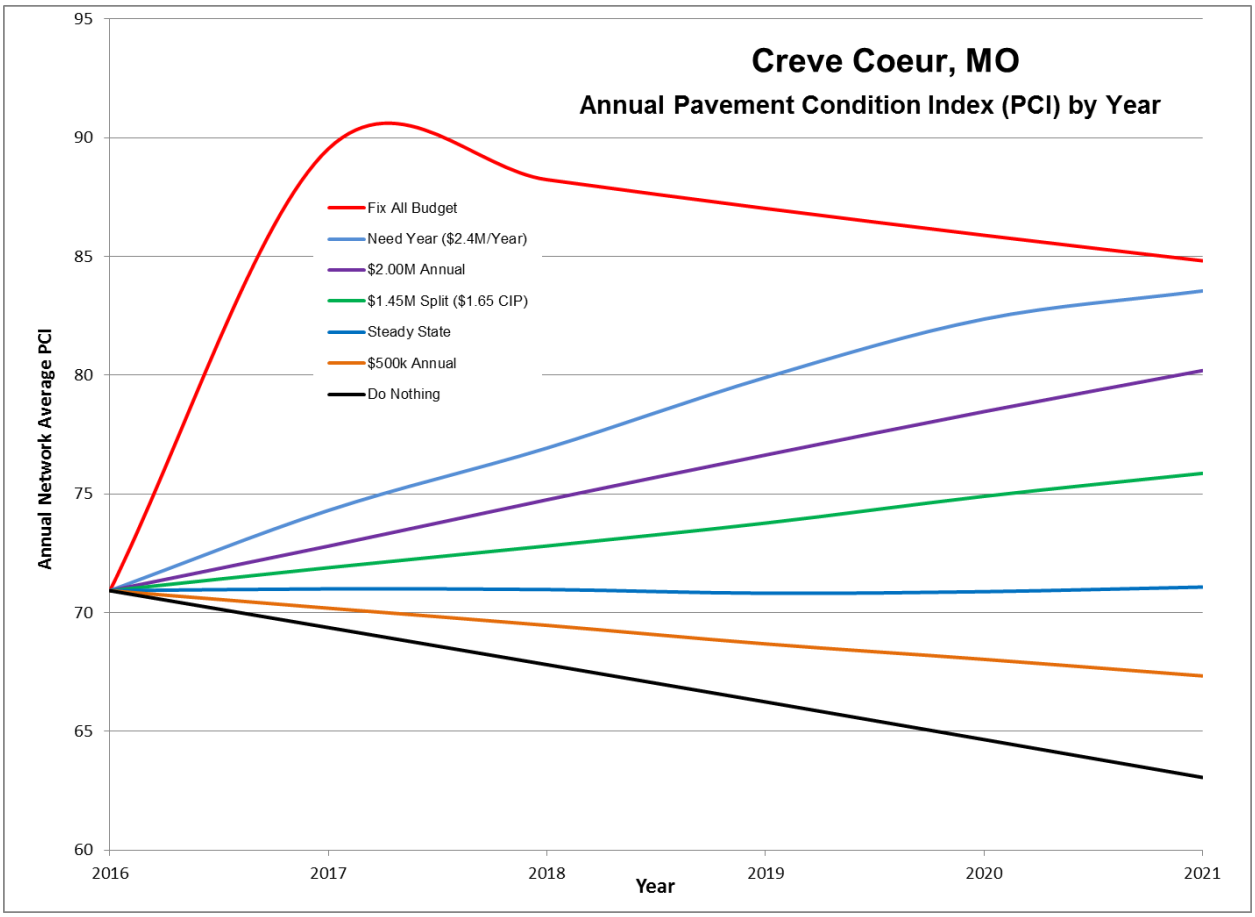

Figure 21 – 5 Year Annual PCI

3.3 CREVE COEUR COMPARISON TO OTHER AGENCIES

The following table presents the steady state versus actual funding levels of various agencies that use similar reporting and analysis software. The list is by no means representing all agencies that use a pavement management system, but rather is a sampling of what other agencies are doing.

Agency Funding Comparison

Agency	State	Year	Mileage (mi)	PCI	Backlog	Steady State Budget ($M/yr)	Steady State Rate ($/mi)	Actual Funding ($M/yr)	Actual Funding Rate ($/mi)	Funding Ratio %	Comments
Agency CB	CA	2016	344	80	0%	3.00	9,000	3.50	10,000	111	Fully funded
Agency E	TX	2014	128	77	2%	0.80	6,000	0.80	6,000	100	Fully funded, excellent backlog
Agency EA	CO	2015	39	77	0%	0.70	18,000	0.20	5,000	28	Underfunded but solid backlog
Agency B	SD	2014	40	76	4%	0.35	9,000	0.35	9,000	100	Fully funded
Agency MF	OR	2014	270	76	2%	3.00	11,000	2.28	8,000	73	Slightly underfunded, very low backlog
Agency P	TX	2014	381	75	2%	3.75	10,000	0.43	1,000	10	Underfunded, but solid backlog
Agency GI	NE	2013	284	74	1%	2.50	9,000	3.00	11,000	122	Fully funded
Agency FT	CA	2015	504	73	7%	7.25	14,000	5.00	10,000	71	Slightly underfunded, low backlog
Agency S	AZ	2015	896	72	1%	8.00	9,000	9.40	10,000	111	Well funded, looking to improve
Agency ST	WA	2015	75	72	1%	0.95	12,700	1.00	13,300	105	Fully funded, solid PCI, low backlog
Agency F	ND	2012	438	72	9%	6.00	14,000	4.00	9,000	64	Underfunded
Agency SV	WA	2015	436	72	10%	7.50	17,000	3.08	7,000	41	Underfunded - looking for alternate funding
Agency GI	AZ	2014	905	72	4%	7.50	8,000	2.83	3,000	38	Underfunded, but solid backlog
Agency BR	MO	2016	87	72	1%	0.88	10,000	1.34	15,000	150	Well funded, solid PCI, excellent backlog
Agency PO	ID	2016	247	71	2%	1.10	4,000	1.00	4,000	100	Fully funded, excellent backlog
Agency SS	GA	2015	297	71	7%	4.25	14,000	3.10	10,000	71	Slightly underfunded, increasing backlog
Agency CC	MO	2016	82	71	4%	0.90	11,000	1.45	18,000	164	Good PCI and Excellent Backlog
Agency FS	CO	2014	60	70	1%	0.63	10,000	0.20	3,000	30	Underfunded, but solid backlog and PCI
Agency SF	SD	2015	772	70	4%	16.00	21,000	13.90	18,000	86	Slightly underfunded, solid backlog and PCI
Agency SB	CA	2016	42	69	14%	0.45	11,000	0.50	12,000	109	Well Funded, Solid PCI, Working to Control Backlog
Agency LAC	NM	2016	102	69	5%	1.70	17,000	3.95	39,000	229	Fully funded
Agency LY	CO	2016	114	69	3%	1.30	11,000	0.65	6,000	55	Underfunded, but solid backlog and PCI
Agency MC	SD	2014	353	69	4%	4.00	11,000	4.00	11,000	100	Fully funded, solid backlog and PCI
Agency H	TX	2015	155	69	2%	1.53	10,000	1.00	6,000	60	Underfunded, solid backlog and PCI
Agency P	WA	2015	24	67	7%	0.28	11,000	0.50	21,000	191	Well funded, solid backlog and PCI
Agency RC	OK	2015	156	67	4%	1.40	9,000	1.40	9,000	100	Fully funded
Agency B	WA	2014	140	67	15%	1.50	11,000	0.60	4,000	36	Backlog a concern, Underfunded
Agency D	GA	2013	147	66	23%	3.00	20,000	2.00	14,000	70	Underfunded, increasing backlog
Agency L	CO	2014	160	66	15%	2.30	14,000	2.30	14,000	100	Backlog a concern
Agency B	OK	2015	121	66	6%	0.95	8,000	0.95	8,000	100	Fully funded
Agency WF	TX	2012	170	66	15%	1.40	8,000	0.66	4,000	50	Underfunded, decreasing PCI
Agency DN	TX	2016	426	65	20%	10.50	25,000	6.67	16,000	64	Backlog a concern, Underfunded
Agency KW	FL	2012	65	65	7%	0.75	12,000	0.75	12,000	100	Fully funded and working to increase PCI
Agency BV	OK	2012	152	65	11%	1.25	8,000	1.25	8,000	100	Fully funded
Agency GL	AZ	2015	747	65	5%	15.50	21,000	8.00	11,000	52	Underfunded, but solid backlog
Agency FC	GA	2015	162	64	10%	2.25	14,000	2.38	15,000	107	Fully funded, working to control backlog
Agency LO	CO	2016	105	64	11%	1.30	12,000	3.50	33,000	275	Fully funded and working to increase PCI
Agency C	CO	2012	443	64	12%	6.00	14,000	5.00	11,000	79	Slightly underfunded
Agency PTC	GA	2015	111	63	5%	1.40	13,000	1.50	14,000	108	Fully funded, low backlog
Agency LC	NM	2012	455	63	17%	5.60	12,000	3.00	7,000	58	Underfunded and concerned about backlog
Agency O	CA	2014	410	61	9%	7.50	18,000	5.10	12,000	67	Underfunded
Agency B	GA	2013	118	60	17%	1.30	11,000	1.50	13,000	118	Slightly underfunded, increasing backlog
Agency LB	CA	2014	786	60	21%	30.90	39,000	14.80	19,000	49	Severely Underfunded, High Backlog
Agency V	CA	2012	472	60	14%	7.50	16,000	2.50	5,000	31	Underfunded and concerned about backlog
Agency T	WA	2016	746	59	11%	28.50	38,000	17.60	24,000	63	BL Control, underfunded, sharp B/L Increase expected
Agency LC	PA	2012	102	59	15%	1.00	10,000	0.75	7,000	70	Underfunded
Agency CB	TX	2015	179	51	20%	2.00	11,000	1.00	6,000	55	Underfunded, concerning backlog
						Average:	**16,200**				

In comparison to other agencies, Creve Coeur's steady state budget requirement of approximately $11,000/mile is below the sample average of $16,200. This is consistent with a smaller city network that places an emphasis on preventative maintenance over reconstruction.

3.4 SELECTION SUMMARY AND POST REHABILITATION CONDITION

The following figure (Figure 22) compares the current network condition distribution against what the five-year post rehabilitation distributions of the Steady State, Selected $1.45M ($1.65M CIP) and Need Year Budgets. As can be seen in the plot, the three metrics of qualitative assessment are met at all of the budget levels.

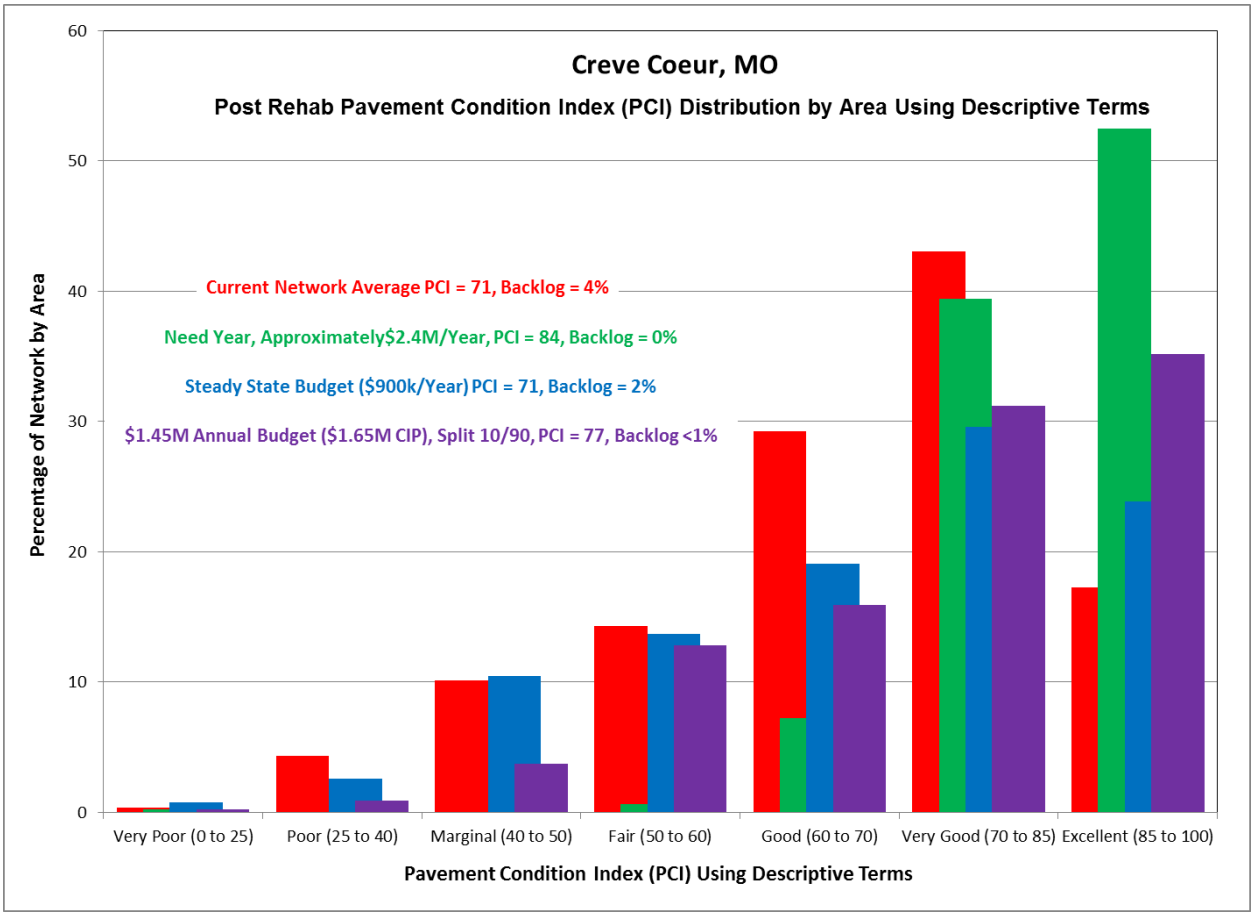

Figure 22 – Five-Year Post Rehabilitation Condition Distribution

Figures 23 and 24 present the $1.45M/Year ($1.65M/Year CIP) pavement management plan and post rehabilitation network condition. Electronic versions of these maps are appended to this report. Since the map and database and not fully synchronized, there are numerous segments on the map that contain two dates and rehabilitation activities. The first date and rehab is for asphalt pavements and the second is for concrete pavements.

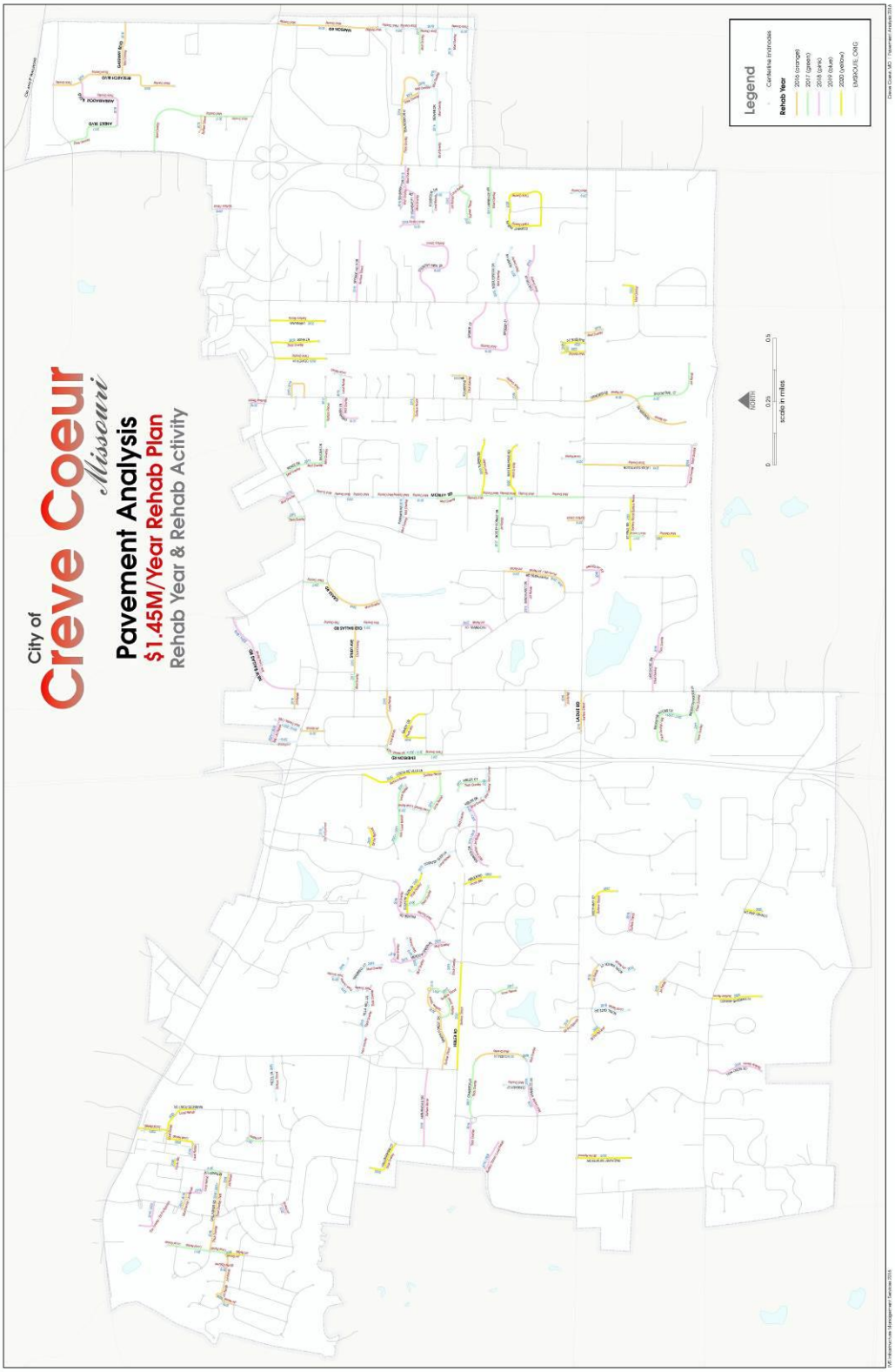

Figure 23 – $1.45M/Year ($1.65M/Year CIP) Five-Year Rehabilitation Plan

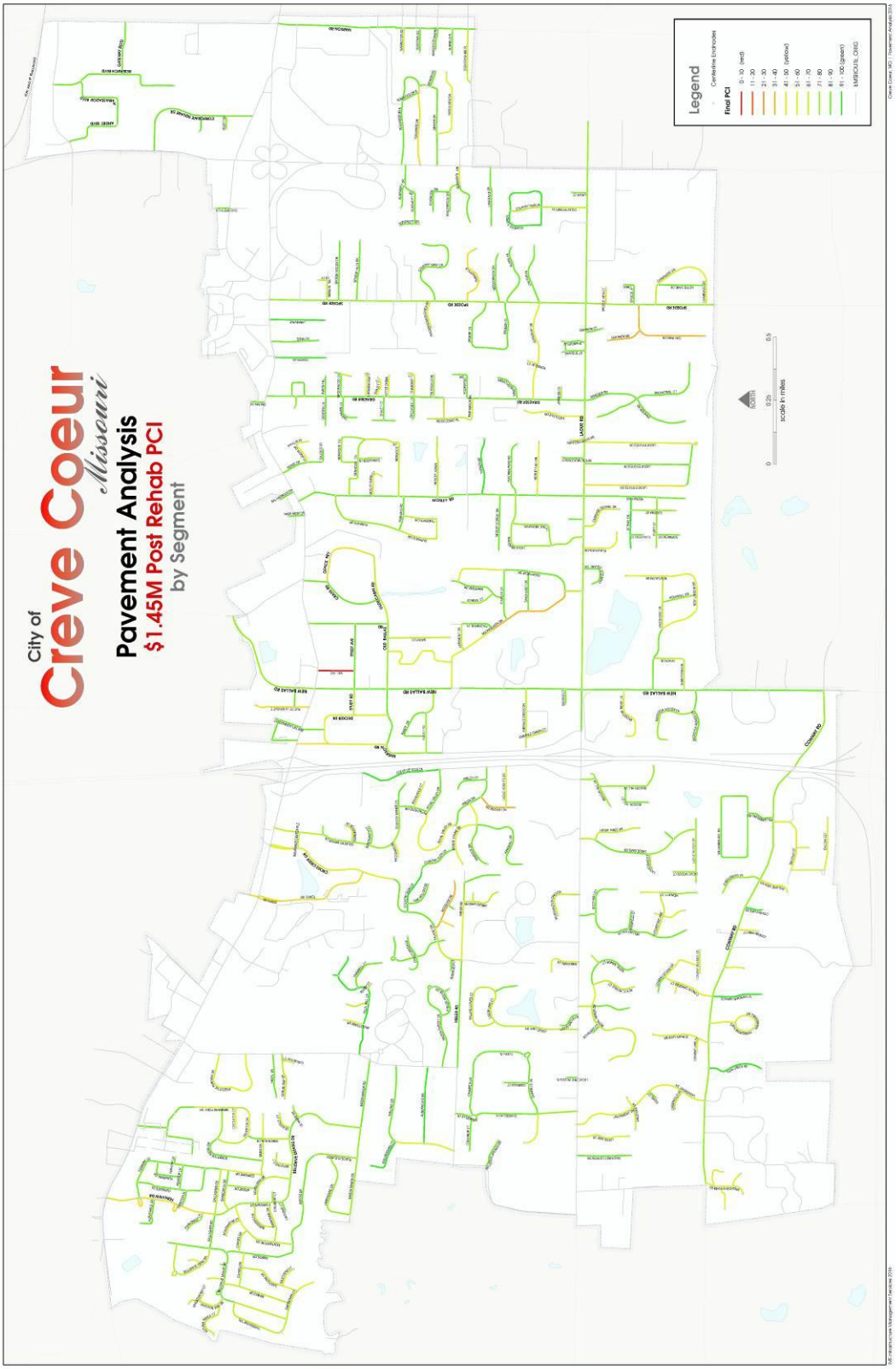

Figure 24 – $1.45M/Year ($1.65M/Year CIP) Post Rehab Network PCI

3.5 NETWORK RECOMMENDATIONS AND COMMENTS

The following recommendations are presented to Creve Coeur as an output from the pavement analysis, and must be read in conjunction with the attached reports.

1. Creve Coeur should adopt a policy setting the desired level of service in terms of network average PCI and backlog.

   An annual budget of $1.45M will achieve a network average PCI of 76 with < 1% backlog.

2. The City's Lucity pavement management system should be reviewed in detail for segmentation and linkage to the map.

3. The full suite of proposed rehabilitation strategies and unit rates should be reviewed annually as these can have considerable effects on the final program.

4. The City would benefit from the following modifications to their current rehabilitation practices:

   - Increased level of crack and joint sealing on concrete streets, with an emphasis on minimizing the amount of residual sealant.
   - Crack sealing asphalt and composite streets including the gutter interface.
   - Concrete slab replacements that have a smoother ride and more seamless transition to existing panels to minimize the bumps when driving along the roadway.

5. All unit rates include a 20% burden in addition to their actual construction cost to cover traffic control, miscellaneous activities, and inspection. The unit rates have no funding for ADA compliance as these are assumed to be funded separately.

6. All costs are in constant 2016 dollars. No allowances have been made for inflation or fluctuations in rehabilitation costs.

7. No allowance has been made for network growth or conversion of gravel roadways to pavement. As the city expands or increases the amount of paved roads, increased budgets will be required.

8. No allowance has been made for routine maintenance activities such as asphalt crack sealing, sweeping, striping or patching within the budget runs and analysis. These costs are assumed to be outside the pavement management costs.

9. The city should resurvey their streets every few years to update the condition data and rehabilitation program.

Appendix A

Street Inventory and Condition Summary, Sorted by Street Name

City of Creve Coeur, MO
Appendix A - Street Inventory and Condition Summary

Segment ID	Subsegment ID	GISID	Street Number	Block Number	Street Name	From Street	To Street	Pavement Length (ft)	Pavement Width (ft)	Pavement Area (yd2)	Functional Class	Pavement Type	Owner	Condition Summary: Strength Rating	Condition Rating	Roughness Index (RI)	Surface Distress Index (SDI)	Structural Index (SI)	Pavement Condition Index (PCI)	Current PCI	Survey Date	Load Assoc Distresses (LAD)	Non-Load Distresses (NLAD)
23974	23974-1	790	1000	10	ALDEN LN	SPOEDE RD	EAST END	32	18	64	Residential	Asphalt	City	3	Very Good	37	71	0	71	70	1/1/2016	0	29
23974	23974-2	790	1000	10	ALDEN LN	SPOEDE RD	EAST END	1,228	18	2,456	Residential	Asphalt	City	2	Marginal	37	48	60	48	48	1/1/2016	41	10
20236	20236-1	20	1010	10	AMBASSADOR BLVD	ANDES BLVD	RESEARCH BLVD	1,593	36	6,373	Residential	Composite	City	2	Marginal	67	46	30	46	46	1/1/2016	43	11
24508	24508-1	853	1020	10	AMBLESIDE LN	LADUE RD	NORTH END	807	20	1,794	Residential	Concrete	City	2	Good	38	65	60	65	64	1/1/2016	21	15
56175	56175-1	1159	1030	10	AMBOIS DR	BELLERIVE MANOR DR	CANNES DR	205	26	593	Residential	Concrete	City	2	Very Good	56	76	60	76	76	1/1/2016	20	3
21410	21410-1	213	1030	20	AMBOIS DR	CANNES DR S	CANNES DR N	111	26	321	Residential	Concrete	City	2	Excellent	68	87	60	87	87	1/1/2016	0	13
21911	21911-1	316	1030	30	AMBOIS DR	CANNES DR	MONTMARTRE DR	1,186	26	3,425	Residential	Concrete	City	2	Excellent	69	88	60	88	88	1/1/2016	2	9
22110	22110-1	379	1030	40	AMBOIS DR	MONTMARTRE DR	RUE DE FLEUR DR	2,029	26	5,862	Residential	Concrete	City	2	Excellent	68	87	60	87	87	1/1/2016	4	9
21949	21949-1	329	1040	10	AMERICAN LEGION DR	RUE DE LA BANQUE E	NEW BALLAS RD	402	25	1,116	Residential	Concrete	City	2	Very Good	57	77	60	77	76	1/1/2016	16	8
20229	20229-1	19	1050	10	ANDES BLVD	AMBASSADOR BLVD	BAUR BLVD	1,189	34	4,492	Residential	Asphalt	City	2	Marginal	60	44	30	44	44	1/1/2016	49	7
22559	22559-1	491	1060	10	ANGLETERRE DR	VILLA HILL LN	NORTH END	410	26	1,185	Residential	Asphalt	City	2	Good	60	67	60	67	67	1/1/2016	24	8
21885	21885-1	308	1070	10	ARAMIS DR	DARTAGNAN CT	CANNES DR	1,116	26	3,224	Residential	Concrete	City	2	Very Good	47	71	60	71	70	1/1/2016	19	11
56164	56164-1	1150	1070	20	ARAMIS DR	CANNES DR	BELLERIVE MANOR DR	153	26	442	Residential	Concrete	City	2	Good	38	64	60	64	63	1/1/2016	16	20
21584	21584-1	204	1080	10	ARIEGE DR	MONTAUBAN DR	BARBEZIEUX DR	652	26	1,884	Residential	Concrete	City	2	Very Good	66	84	60	84	84	1/1/2016	5	11
23093	23093-1	627	1090	10	AUBURNDALE DR	WALLING DR	HIRAM DR	1,605	21	3,744	Residential	Asphalt	City	1	Poor	65	34	30	34	33	1/1/2016	63	3
56168	56168-1	1152	1100	10	AUTUNM TRAILS CT	WEST END	WHEATON WAY DR	573	26	1,654	Residential	Concrete	City	2	Very Good	47	70	60	70	70	1/1/2016	26	3
21931	21931-1	323	1110	10	BAL HARBOUR DR	OLIVE BLVD	NW END	324	36	1,298	Residential	Asphalt	City	2	Fair	42	58	60	58	57	1/1/2016	34	9
26819	26819-1	1138	1120	10	BALCON EST	SE END	BALCON EST	1,782	20	3,960	Residential	Asphalt	City	1	Good	50	64	60	64	64	1/1/2016	34	2
26516	26516-1	1120	1120	20	BALCON EST	BALCON EST	BALCON EST	485	20	1,078	Residential	Asphalt	City	2	Fair	57	53	60	53	53	1/1/2016	38	8
26458	26458-1	1121	1120	30	BALCON EST	BALCON EST CT	346 S/O CONWAY RD	580	20	1,289	Residential	Asphalt	City	1	Very Good	55	72	60	72	71	1/1/2016	24	4
26458	26458-2	1106	1120	30	BALCON EST	346 s/o CONWAY RD	CONWAY RD	346	20	769	Residential	Asphalt	City	1	Very Good	55	72	60	72	71	1/1/2016	24	4
26628	26628-1	1123	1140	10	BALCON EST	SOUTH END	BALCON EST	249	20	554	Residential	Asphalt	City	1	Good	48	65	60	65	65	1/1/2016	32	2
26475	26475-1	1123	1130	10	BALCON ESTATES CT	BALCON ESTATES RD	CUL DE SAC LOOP	310	20	689	Residential	Asphalt	City	1	Good	48	66	60	66	66	1/1/2016	32	2
21264	21264-1	158	1180	10	BARBEZIEUX DR	FERNVIEW DR	ARIEGE DR	542	26	1,567	Residential	Concrete	City	2	Very Good	47	70	60	70	70	1/1/2016	21	9
21263	21263-1	157	1180	20	BARBEZIEUX DR	ARIEGE DR	LESPARRE DR	312	26	901	Residential	Concrete	City	2	Very Good	55	76	60	76	75	1/1/2016	7	17
25264	25264-1	970	1190	10	BEACON HILL CT	SW END	BEACON HILL LN	797	20	1,771	Residential	Asphalt	City	2	Excellent	69	88	60	88	88	1/1/2016	5	6
25303	25303-1	976	1200	10	BEACON HILL LN	BEACON HILL CT	SE CDS END	907	20	2,016	Residential	Asphalt	City	2	Very Good	57	77	60	77	77	1/1/2016	16	7
25055	25055-1	943	1200	20	BEACON HILL LN	BEACON HILL CT	BEACON HILL LN WEST	548	20	1,219	Residential	Asphalt	City	2	Very Good	74	80	60	80	80	1/1/2016	18	2
1313	1313-1	921	1200	40	BEACON HILL LN	BEACON HILL LN E	BEACON HILL LN W	185	21	432	Residential	Asphalt	City	2	Very Good	64	83	60	83	82	1/1/2016	10	8
24738	24738-1	10921	1200	50	BEACON HILL LN	LADUE RD	BEACON HILL LN EAST	264	29	851	Residential	Asphalt	City	2	Very Good	61	80	60	80	80	1/1/2016	14	6
1315	1315-1	921.1	1200	45	BEACON HILL LN E	BEACON HILL LN	CUL DE SAC	160	22	648	Residential	Asphalt	City	2	Very Good	64	83	60	83	82	1/1/2016	10	8
24859	24859-1	929	1200	30	BEACON HILL LN WEST	SW END	BEACON HILL LN	516	20	1,482	Residential	Asphalt	City	2	Very Good	63	80	60	80	79	1/1/2016	8	12
21918	21918-1	318	1230	10	BEAUVAIS CT	BELLERIVE ESTATES DR	NE END	526	26	1,520	Residential	Concrete	City	2	Very Good	48	71	60	71	70	1/1/2016	8	21
23168	23168-1	640	1240	10	BEAVER DR	LINDBERGH BLVD	HAVEN VIEW DR	653	20	1,451	Residential	Asphalt	City	2	Marginal	59	44	30	44	43	1/1/2016	47	9
23169	23169-1	641	1240	20	BEAVER DR	HAVEN VIEW DR	BEAVER DR (EAST)	1,081	20	2,402	Residential	Asphalt	City	2	Very Good	52	71	60	71	70	1/1/2016	18	11
199210	199210-1	11641	1250	10	BEAVER DR	BEAVER DR (EAST)	58' N/O BEAVER DR (EAST)	58	15	97	Residential	Asphalt	City	2	Very Good	55	71	80	71	71	1/1/2016	7	21
199215	199215-1	10641	1260	10	BEAVER DR	151' S/O TEALWOOD DR	TEALWOOD DR	151	20	336	Residential	Asphalt	City	1	Poor	17	39	60	39	38	1/1/2016	59	2
99200	99200-1	1198	1240	30	BEAVER DR (EAST)	BEAVER DR	EAST END	345	15	575	Residential	Asphalt	City	2	Fair	25	51	60	51	50	1/1/2016	38	12
22528	22528-1	475	1270	10	BELLERIVE ESTATES DR	MASON MANOR RD	LE HAVRE DR	1,376	26	3,974	Collector	Concrete	City	2	Very Good	66	84	60	84	84	1/1/2016	4	11
21986	21986-1	344	1270	20	BELLERIVE ESTATES DR	LE HAVRE DR	DEAUVILLE CT	271	26	783	Collector	Concrete	City	2	Excellent	70	89	60	89	89	1/1/2016	2	9
21900	21900-1	314	1270	30	BELLERIVE ESTATES DR	DEAUVILLE CT	TIMBER RUN DR	235	26	679	Collector	Concrete	City	2	Excellent	70	89	60	89	89	1/1/2016	2	9
21924	21924-1	320	1270	40	BELLERIVE ESTATES DR	TIMBER RUN DR	BEAUVAIS CT	558	26	1,613	Collector	Concrete	City	2	Excellent	67	86	60	86	85	1/1/2016	5	10
21919	21919-1	319	1270	50	BELLERIVE ESTATES DR	BEAUVAIS CT	MONTAUBAN DR	289	26	836	Collector	Concrete	City	2	Excellent	67	85	60	85	85	1/1/2016	3	12
21884	21884-1	307	1270	60	BELLERIVE ESTATES DR	MONTAUBAN DR	FERNVIEW DR	432	26	1,248	Collector	Concrete	City	2	Very Good	65	83	60	83	83	1/1/2016	3	14

City of Creve Coeur, MO
Appendix A - Street Inventory and Condition Summary

Segment ID	Subsegment ID	GISID	Street Number	Block Number	Street Name	From Street	To Street	Pavement Length (ft)	Pavement Width (ft)	Pavement Area (yd2)	Functional Class	Pavement Type	Condition Details: IRI Value (mm/m)	Rutting / Transverse Profile	Trans-Long Crk - Linear Crk	Alligator Crk / Divided Slab	Map Crk / Corner Break	Edge Crk / Joint Spall	Distortions / Faulting	Bleeding / Polished Agg	Raveling / Scaling	Patching
23974	23974-1	790	1000	10	ALDEN LN	SPOEDE RD	EAST END	32	18	64	Residential	Asphalt		10.0	8.8	7.6	10.0	10.0	10.0	10.0	10.0	10.0
23974	23974-2	790	1000	10	ALDEN LN	SPOEDE RD	EAST END	1,228	18	2,456	Residential	Asphalt	9.2	9.1	8.8	7.6	10.0	10.0	10.0	10.0	9.9	8.9
20236	20236-1	20	1010	10	AMBASSADOR BLVD	ANDES BLVD	RESEARCH BLVD	1,593	36	6,373	Residential	Composite	4.0	9.4	8.7	7.2	10.0	10.0	9.9	10.0	10.0	8.9
24508	24508-1	853	1020	10	AMBLESIDE LN	LADUE RD	NORTH END	807	20	1,794	Residential	Concrete	9.2	10.0	8.7	10.0	10.0	9.7	7.2	7.7	8.8	10.0
56175	56175-1	1159	1030	10	AMBOIS DR	BELLERIVE MANOR DR	CANNES DR	205	26	593	Residential	Concrete	5.4	10.0	9.6	10.0	10.0	10.0	7.1	10.0	9.8	10.0
21410	21410-1	213	1030	20	AMBOIS DR	CANNES DR S	CANNES DR N	111	26	321	Residential	Concrete	14.3	10.0	9.5	10.0	10.0	9.7	9.4	7.6	9.5	10.0
21911	21911-1	316	1030	30	AMBOIS DR	CANNES DR	MONTMARTRE DR	1,186	26	3,425	Residential	Concrete	3.8	10.0	9.1	10.0	10.0	9.7	9.8	9.9	9.1	10.0
22110	22110-1	379	1030	40	AMBOIS DR	MONTMARTRE DR	RUE DE FLEUR DR	2,029	26	5,862	Residential	Concrete	3.9	10.0	8.8	10.0	10.0	9.4	9.8	10.0	9.4	10.0
21949	21949-1	329	1040	10	AMERICAN LEGION DR	RUE DE LA BANQUE E	NEW BALLAS RD	402	25	1,116	Residential	Concrete	5.3	10.0	8.7	10.0	10.0	9.8	7.9	10.0	9.9	10.0
20229	20229-1	19	1050	10	ANDES BLVD	AMBASSADOR BLVD	BAUR BLVD	1,189	34	4,492	Residential	Asphalt	4.8	9.5	9.3	6.5	9.9	10.0	10.0	10.0	9.9	8.9
22559	22559-1	491	1060	10	ANGLETERRE DR	VILLA HILL LN	NORTH END	410	26	1,185	Residential	Asphalt	4.8	9.8	9.1	7.8	10.0	10.0	10.0	10.0	9.8	10.0
21885	21885-1	308	1070	10	ARAMIS DR	DARTAGNAN CT	CANNES DR	1,116	26	3,224	Residential	Concrete	7.0	10.0	8.5	10.0	10.0	9.7	7.5	10.0	9.4	10.0
56164	56164-1	1150	1070	20	ARAMIS DR	CANNES DR	BELLERIVE MANOR DR	153	26	442	Residential	Concrete	9.2	10.0	7.6	10.0	10.0	9.7	8.2	10.0	8.5	9.9
21584	21584-1	204	1080	10	ARIEGE DR	MONTAUBAN DR	BARBEZIEUX DR	652	26	1,884	Residential	Concrete	4.1	10.0	8.4	10.0	10.0	9.5	9.6	10.0	9.6	10.0
23093	23093-1	627	1090	10	AUBURNDALE DR	WALLING DR	HIRAM DR	1,605	21	3,744	Residential	Asphalt	4.2	9.9	9.7	4.7	10.0	10.0	10.0	10.0	9.8	8.9
56168	56168-1	1152	1100	10	AUTUNM TRAILS CT	WEST END	WHEATON WAY DR	573	26	1,654	Residential	Concrete	7.0	10.0	9.5	10.0	10.0	9.7	6.4	9.9	9.9	10.0
21931	21931-1	323	1110	10	BAL HARBOUR DR	OLIVE BLVD	NW END	324	36	1,298	Residential	Asphalt	8.0	8.9	9.0	8.5	10.0	10.0	10.0	10.0	9.8	9.0
26819	26819-1	1138	1120	10	BALCON EST	SE END	BALCON EST	1,782	20	3,960	Residential	Asphalt	6.4	9.7	9.9	8.1	10.0	10.0	10.0	10.0	9.8	8.5
26516	26516-1	1120	1120	20	BALCON EST	BALCON EST	BALCON EST	485	20	1,078	Residential	Asphalt	5.2	9.2	9.1	7.4	10.0	10.0	10.0	10.0	9.8	9.5
26458	26458-1	1121	1120	30	BALCON EST	BALCON EST CT	346 S/O CONWAY RD	580	20	1,289	Residential	Asphalt	6.9	9.2	9.6	9.8	10.0	10.0	10.0	10.0	9.8	8.2
26458	26458-2	1106	1120	30	BALCON EST	346 s/o CONWAY RD	CONWAY RD	346	20	769	Residential	Asphalt	6.9	9.2	9.6	9.8	10.0	10.0	10.0	10.0	9.8	8.2
26628	26628-1	1123	1140	10	BALCON EST	SOUTH END	BALCON EST	249	20	554	Residential	Asphalt	6.8	8.9	9.9	8.9	10.0	10.0	10.0	10.0	9.8	8.7
26475	26475-1	1123	1130	10	BALCON ESTATES CT	BALCON ESTATES RD	CUL DE SAC LOOP	310	20	689	Residential	Asphalt	6.8	8.9	9.9	8.9	10.0	10.0	10.0	10.0	9.8	8.7
21264	21264-1	158	1180	10	BARBEZIEUX DR	FERNVIEW DR	ARIEGE DR	542	26	1,567	Residential	Concrete	7.0	10.0	8.6	10.0	10.0	9.3	7.4	10.0	9.8	10.0
21263	21263-1	157	1180	20	BARBEZIEUX DR	ARIEGE DR	LESPARRE DR	312	26	901	Residential	Concrete	5.6	10.0	7.0	10.0	10.0	9.6	9.2	10.0	9.8	10.0
25264	25264-1	970	1190	10	BEACON HILL CT	SW END	BEACON HILL LN	797	20	1,771	Residential	Asphalt	4.9	9.4	9.3	10.0	10.0	10.0	10.0	10.0	9.8	10.0
25303	25303-1	976	1200	10	BEACON HILL LN	BEACON HILL CT	SE CDS END	907	20	2,016	Residential	Asphalt	7.4	9.4	9.2	9.1	10.0	10.0	10.0	10.0	9.8	10.0
25055	25055-1	943	1200	20	BEACON HILL LN	BEACON HILL CT	BEACON HILL LN WEST	548	20	1,219	Residential	Asphalt	3.3	10.0	9.8	8.2	10.0	10.0	10.0	10.0	10.0	10.0
1313	1313-1	921	1200	40	BEACON HILL LN	BEACON HILL LN E	BEACON HILL LN W	185	21	432	Residential	Asphalt	5.3	9.3	9.2	10.0	10.0	10.0	10.0	10.0	9.8	9.6
24738	24738-1	10921	1200	50	BEACON HILL LN	LADUE RD	BEACON HILL LN EAST	264	29	851	Residential	Asphalt	6.3	8.5	9.5	10.0	10.0	10.0	10.0	10.0	9.7	10.0
1315	1315-1	921.1	1200	45	BEACON HILL LN E	BEACON HILL LN	CUL DE SAC	160	22	648	Residential	Asphalt	5.3	9.3	9.2	10.0	10.0	10.0	10.0	10.0	9.8	9.6
24859	24859-1	929	1200	30	BEACON HILL LN WEST	SW END	BEACON HILL LN	516	20	1,482	Residential	Asphalt	4.4	9.9	8.6	10.0	10.0	9.1	9.5	10.0	9.8	10.0
21918	21918-1	318	1230	10	BEAUVAIS CT	BELLERIVE ESTATES DR	NE END	526	26	1,520	Residential	Concrete	6.9	10.0	7.1	10.0	10.0	8.5	9.7	10.0	8.8	10.0
23168	23168-1	640	1240	10	BEAVER DR	LINDBERGH BLVD	HAVEN VIEW DR	653	20	1,451	Residential	Asphalt	5.0	9.6	9.0	5.7	10.0	10.0	10.0	10.0	9.8	10.0
23169	23169-1	641	1240	20	BEAVER DR	HAVEN VIEW DR	BEAVER DR (EAST)	1,081	20	2,402	Residential	Asphalt	6.1	9.2	8.7	9.2	10.0	10.0	10.0	10.0	9.8	9.6
199210	199210-1	11641	1250	10	BEAVER DR	BEAVER DR (EAST)	58' N/O BEAVER DR (EAST)	58	15	97	Residential	Asphalt	5.6	9.2	7.5	10.0	10.0	10.0	10.0	10.0	9.8	10.0
199215	199215-1	10641	1260	10	BEAVER DR	151' S/O TEALWOOD DR	TEALWOOD DR	151	20	336	Residential	Asphalt	16.5	9.1	9.9	5.5	10.0	10.0	10.0	10.0	9.7	9.4
99200	99200-1	1198	1240	30	BEAVER DR (EAST)	BEAVER DR	EAST END	345	15	575	Residential	Asphalt	12.9	9.2	8.7	7.5	10.0	9.0	10.0	10.0	9.8	10.0
22528	22528-1	475	1270	10	BELLERIVE ESTATES DR	MASON MANOR RD	LE HAVRE DR	1,376	26	3,974	Collector	Concrete	4.1	10.0	8.5	10.0	10.0	9.3	9.8	9.9	9.3	10.0
21986	21986-1	344	1270	20	BELLERIVE ESTATES DR	LE HAVRE DR	DEAUVILLE CT	271	26	783	Collector	Concrete	3.7	10.0	9.0	10.0	10.0	9.7	9.9	10.0	9.2	10.0
21900	21900-1	314	1270	30	BELLERIVE ESTATES DR	DEAUVILLE CT	TIMBER RUN DR	235	26	679	Collector	Concrete	3.7	10.0	9.0	10.0	10.0	9.7	9.9	10.0	9.3	10.0
21924	21924-1	320	1270	40	BELLERIVE ESTATES DR	TIMBER RUN DR	BEAUVAIS CT	558	26	1,613	Collector	Concrete	4.0	10.0	8.8	10.0	10.0	9.4	9.7	10.0	9.4	10.0
21919	21919-1	319	1270	50	BELLERIVE ESTATES DR	BEAUVAIS CT	MONTAUBAN DR	289	26	836	Collector	Concrete	4.0	10.0	8.9	10.0	10.0	9.6	9.9	10.0	8.7	10.0
21884	21884-1	307	1270	60	BELLERIVE ESTATES DR	MONTAUBAN DR	FERNVIEW DR	432	26	1,248	Collector	Concrete	4.2	10.0	7.7	10.0	10.0	9.6	9.9	10.0	9.8	10.0

City of Creve Coeur, MO
Appendix A - Street Inventory and Condition Summary

Segment ID	Subsegment ID	GISID	Street Number	Block Number	Street Name	From Street	To Street	Pavement Length (ft)	Pavement Width (ft)	Pavement Area (yd2)	Functional Class	Pavement Type	SuperSegment Details: SuperSeg ID	SuperSeg Description	SuperSeg Length (ft)	SuperSeg Area (yd2)	SuperSeg Strength Rating	SuperSeg PCI
23974	23974-1	790	1000	10	ALDEN LN	SPOEDE RD	EAST END	32	18	64	Residential	Asphalt	23974-1	ALDEN LANE (CONCRETE APRON AT SPOEDE)	32	64	Strong	70
23974	23974-2	790	1000	10	ALDEN LN	SPOEDE RD	EAST END	1,228	18	2,456	Residential	Asphalt	23974-2	ALDEN LANE	1,228	2,456	Moderate	48
20236	20236-1	20	1010	10	AMBASSADOR BLVD	ANDES BLVD	RESEARCH BLVD	1,593	36	6,373	Residential	Composite	20236	AMBASSADOR BOULEVARD	1,593	6,373	Moderate	46
24508	24508-1	853	1020	10	AMBLESIDE LN	LADUE RD	NORTH END	807	20	1,794	Residential	Concrete	24508	AMBLESIDE LANE	807	1,794	Moderate	64
56175	56175-1	1159	1030	10	AMBOIS DR	BELLERIVE MANOR DR	CANNES DR	205	26	593	Residential	Concrete	21410-1	AMBOIS DRIVE (CANNES S TO BELLERIVE MANOR)	316	913	Moderate	80
21410	21410-1	213	1030	20	AMBOIS DR	CANNES DR S	CANNES DR N	111	26	321	Residential	Concrete	21410-1	AMBOIS DRIVE (CANNES S TO BELLERIVE MANOR)	316	913	Moderate	80
21911	21911-1	316	1030	30	AMBOIS DR	CANNES DR	MONTMARTRE DR	1,186	26	3,425	Residential	Concrete	21911-1	AMBOIS DR (MONTMARTRE TO CANNES S)	1,186	3,425	Moderate	88
22110	22110-1	379	1030	40	AMBOIS DR	MONTMARTRE DR	RUE DE FLEUR DR	2,029	26	5,862	Residential	Concrete	22110	AMBOIS DRIVE (RUE DE FLEUR TO MONTMARTRE)	2,029	5,862	Moderate	87
21949	21949-1	329	1040	10	AMERICAN LEGION DR	RUE DE LA BANQUE E	NEW BALLAS RD	402	25	1,116	Residential	Concrete	21949	AMERICAN LEGION DRIVE	402	1,116	Moderate	76
20229	20229-1	19	1050	10	ANDES BLVD	AMBASSADOR BLVD	BAUR BLVD	1,189	34	4,492	Residential	Asphalt	20229	ANDES BOULEVARD	1,189	4,492	Moderate	44
22559	22559-1	491	1060	10	ANGLETERRE DR	VILLA HILL LN	NORTH END	410	26	1,185	Residential	Asphalt	22559	ANGLETERRE DRIVE	410	1,185	Moderate	67
21885	21885-1	308	1070	10	ARAMIS DR	DARTAGNAN CT	CANNES DR	1,116	26	3,224	Residential	Concrete	21885	ARAMIS DRIVE	1,269	3,667	Moderate	69
56164	56164-1	1150	1070	20	ARAMIS DR	CANNES DR	BELLERIVE MANOR DR	153	26	442	Residential	Concrete	21885	ARAMIS DRIVE	1,269	3,667	Moderate	69
21584	21584-1	204	1080	10	ARIEGE DR	MONTAUBAN DR	BARBEZIEUX DR	652	26	1,884	Residential	Concrete	21584	ARIEGE DRIVE	652	1,884	Moderate	84
23093	23093-1	627	1090	10	AUBURNDALE DR	WALLING DR	HIRAM DR	1,605	21	3,744	Residential	Asphalt	23093	AUBURNDALE DRIVE	1,605	3,744	Weak	33
56168	56168-1	1152	1100	10	AUTUNM TRAILS CT	WEST END	WHEATON WAY DR	573	26	1,654	Residential	Concrete	56168	AUTUMN TRAILS COURT	573	1,654	Moderate	70
21931	21931-1	323	1110	10	BAL HARBOUR DR	OLIVE BLVD	NW END	324	36	1,298	Residential	Asphalt	21931	BAL HARBOUR DRIVE	324	1,298	Moderate	57
26819	26819-1	1138	1120	10	BALCON EST	SE END	BALCON EST	1,782	20	3,960	Residential	Asphalt	26458	BALCON ESTATES ROAD	3,752	8,339	Weak	64
26516	26516-1	1120	1120	20	BALCON EST	BALCON EST	BALCON EST	485	20	1,078	Residential	Asphalt	26458	BALCON ESTATES ROAD	3,752	8,339	Weak	64
26458	26458-1	1121	1120	30	BALCON EST	BALCON EST CT	346 S/O CONWAY RD	580	20	1,289	Residential	Asphalt	26458	BALCON ESTATES ROAD	3,752	8,339	Weak	64
26458	26458-2	1106	1120	30	BALCON EST	346 s/o CONWAY RD	CONWAY RD	346	20	769	Residential	Asphalt	26458	BALCON ESTATES ROAD	3,752	8,339	Weak	64
26628	26628-1	1123	1140	10	BALCON EST	SOUTH END	BALCON EST	249	20	554	Residential	Asphalt	26458	BALCON ESTATES ROAD	3,752	8,339	Weak	64
26475	26475-1	1123	1130	10	BALCON ESTATES CT	BALCON ESTATES RD	CUL DE SAC LOOP	310	20	689	Residential	Asphalt	26458	BALCON ESTATES ROAD	3,752	8,339	Weak	64
21264	21264-1	158	1180	10	BARBEZIEUX DR	FERNVIEW DR	ARIEGE DR	542	26	1,567	Residential	Concrete	21264-1	BARBEZIEUX DRIVE (ARIEGE TO FERNVIEW)	542	1,567	Moderate	70
21263	21263-1	157	1180	20	BARBEZIEUX DR	ARIEGE DR	LESPARRE DR	312	26	901	Residential	Concrete	21263-1	BARBEZIEUX DRIVE (LESPARRE TO ARIEGE)	312	901	Moderate	75
25264	25264-1	970	1190	10	BEACON HILL CT	SW END	BEACON HILL LN	797	20	1,771	Residential	Asphalt	25264	BEACON HILL COURT	797	1,771	Moderate	88
25303	25303-1	976	1200	10	BEACON HILL LN	BEACON HILL CT	SE CDS END	907	20	2,016	Residential	Asphalt	24859	BEACON HILL LANE	2,580	6,646	Moderate	79
25055	25055-1	943	1200	20	BEACON HILL LN	BEACON HILL CT	BEACON HILL LN WEST	548	20	1,219	Residential	Asphalt	24859	BEACON HILL LANE	2,580	6,646	Moderate	79
1313	1313-1	921	1200	40	BEACON HILL LN	BEACON HILL LN E	BEACON HILL LN W	185	21	432	Residential	Asphalt	24859	BEACON HILL LANE	2,580	6,646	Moderate	79
24738	24738-1	10921	1200	50	BEACON HILL LN	LADUE RD	BEACON HILL LN EAST	264	29	851	Residential	Asphalt	24859	BEACON HILL LANE	2,580	6,646	Moderate	79
1315	1315-1	921.1	1200	45	BEACON HILL LN E	BEACON HILL LN	CUL DE SAC	160	22	648	Residential	Asphalt	24859	BEACON HILL LANE	2,580	6,646	Moderate	79
24859	24859-1	929	1200	30	BEACON HILL LN WEST	SW END	BEACON HILL LN	516	20	1,482	Residential	Asphalt	24859	BEACON HILL LANE	2,580	6,646	Moderate	79
21918	21918-1	318	1230	10	BEAUVAIS CT	BELLERIVE ESTATES DR	NE END	526	26	1,520	Residential	Concrete	21918	BEAUVAIS COURT	526	1,520	Moderate	70
23168	23168-1	640	1240	10	BEAVER DR	LINDBERGH BLVD	HAVEN VIEW DR	653	20	1,451	Residential	Asphalt	99100	BEAVER DRIVE	2,288	4,861	Moderate	57
23169	23169-1	641	1240	20	BEAVER DR	HAVEN VIEW DR	BEAVER DR (EAST)	1,081	20	2,402	Residential	Asphalt	99100	BEAVER DRIVE	2,288	4,861	Moderate	57
199210	199210-1	11641	1250	10	BEAVER DR	BEAVER DR (EAST)	58' N/O BEAVER DR (EAST)	58	15	97	Residential	Asphalt	99100	BEAVER DRIVE	2,288	4,861	Moderate	57
199215	199215-1	10641	1260	10	BEAVER DR	151' S/O TEALWOOD DR	TEALWOOD DR	151	20	336	Residential	Asphalt	99100	BEAVER DRIVE	2,288	4,861	Moderate	57
99200	99200-1	1198	1240	30	BEAVER DR (EAST)	BEAVER DR	EAST END	345	15	575	Residential	Asphalt	99100	BEAVER DRIVE	2,288	4,861	Moderate	57
22528	22528-1	475	1270	10	BELLERIVE ESTATES DR	MASON MANOR RD	LE HAVRE DR	1,376	26	3,974	Collector	Concrete	22528	BELLERIVE ESTATES DRIVE (MASON MANOR TO LE HAVRE)	1,376	3,974	Moderate	84
21986	21986-1	344	1270	20	BELLERIVE ESTATES DR	LE HAVRE DR	DEAUVILLE CT	271	26	783	Collector	Concrete	21986-1	BELLERIVE ESTATES DRIVE (LE HAVRE TO DEAUVILLE)	271	783	Moderate	89
21900	21900-1	314	1270	30	BELLERIVE ESTATES DR	DEAUVILLE CT	TIMBER RUN DR	235	26	679	Collector	Concrete	21900-1	BELLERIVE ESTATES DRIVE (DEAUVILLE TO TIMBER RUN)	235	679	Moderate	89
21924	21924-1	320	1270	40	BELLERIVE ESTATES DR	TIMBER RUN DR	BEAUVAIS CT	558	26	1,613	Collector	Concrete	21924-1	BELLERIVE ESTATES DRIVE (TIMBER RUN TO BEAUVAIS)	558	1,613	Moderate	85
21919	21919-1	319	1270	50	BELLERIVE ESTATES DR	BEAUVAIS CT	MONTAUBAN DR	289	26	836	Collector	Concrete	21884	BELLERIVE ESTATES DRIVE (BEAUVAIS TO FERNVIEW)	721	2,084	Moderate	84
21884	21884-1	307	1270	60	BELLERIVE ESTATES DR	MONTAUBAN DR	FERNVIEW DR	432	26	1,248	Collector	Concrete	21884	BELLERIVE ESTATES DRIVE (BEAUVAIS TO FERNVIEW)	721	2,084	Moderate	84

City of Creve Coeur, MO
Appendix A - Street Inventory and Condition Summary

Segment ID	Subsegment ID	GISID	Street Number	Block Number	Street Name	From Street	To Street	Pavement Length (ft)	Pavement Width (ft)	Pavement Area (yd2)	Functional Class	Pavement Type	Owner	Condition Summary: Strength Rating	Condition Rating	Roughness Index (RI)	Surface Distress Index (SDI)	Structural Index (SI)	Pavement Condition Index (PCI)	Current PCI	Survey Date	Load Assoc Distresses (LAD)	Non-Load Distresses (NLAD)
56177	56177-1	1161	1280	10	BELLERIVE FARM DR	GALLAGHER RD	HARVEST GLEN CT	428	26	1,235	Residential	Concrete	City	2	Good	46	70	60	70	69	1/1/2016	23	8
56706	56706-1	1160	1280	20	BELLERIVE FARM DR	HARVEST GLEN CT	BELLERIVE FARM DR #1	562	26	3,480	Residential	Concrete	City	2	Very Good	47	76	60	76	76	1/1/2016	0	24
56176	56176-1	1160.1	1280	40	BELLERIVE FARM DR	HARVEST GLEN CT	BELLERIVE MANOR DR	583	26	1,684	Residential	Concrete	City	2	Good	47	69	60	69	69	1/1/2016	20	11
56707	56707-1	1206	1280	40	BELLERIVE FARM DR #1	BELLERIVE FARM DR	BELLERIVE FARM DR	206	25	572	Residential	Concrete	City	2	Very Good	54	80	60	80	80	1/1/2016	0	20
56174	56174-1	1158	1300	10	BELLERIVE MANOR CT	BELLERIVE MANOR DR	BELLERIVE MANOR DR	89	26	257	Residential	Concrete	City	2	Good	43	64	60	64	63	1/1/2016	29	7
21849	21849-1	281	1310	10	BELLERIVE MANOR DR	DARTAGNAN CT	TURRENTINE TRL	1,143	26	3,301	Residential	Concrete	City	2	Very Good	55	73	60	73	73	1/1/2016	18	9
56178	56178-1	1162	1310	20	BELLERIVE MANOR DR	TURRENTINE TRL	AUTUNM TRAILS CT	242	26	700	Residential	Concrete	City	2	Good	47	67	60	67	67	1/1/2016	16	17
56184	56184-1	1151	1310	30	BELLERIVE MANOR DR	WHEATON WAY DR	BELLERIVE MANOR DR #1	131	26	378	Residential	Concrete	City	2	Very Good	60	72	60	72	72	1/1/2016	18	10
56705	56705-1	1151	1310	40	BELLERIVE MANOR DR	BELLERIVE MANOR DR #1	STABLEFIELD CT	293	26	1,716	Residential	Concrete	City	2	Very Good	60	83	60	83	83	1/1/2016	0	17
56182	56182-1	1182	1310	60	BELLERIVE MANOR DR	BELLERIVE MANOR CT	AMBOIS DR	166	26	480	Residential	Concrete	City	2	Good	54	68	60	68	67	1/1/2016	17	15
56183	56183-1	1183	1320	50	BELLERIVE MANOR DR	STABLEFIELD CT	BELLERIVE MANOR CT	185	26	536	Residential	Concrete	City	2	Very Good	59	73	60	73	72	1/1/2016	20	7
56181	56181-1	1165	1320	70	BELLERIVE MANOR DR	AMBOIS DR	GALLAGHER RD	477	26	1,378	Residential	Concrete	City	2	Very Good	57	72	60	72	72	1/1/2016	23	4
56180	56180-1	1164	1320	80	BELLERIVE MANOR DR	GALLAGHER RD	BELLERIVE FARM DR	688	26	1,987	Residential	Concrete	City	2	Good	47	70	60	70	70	1/1/2016	20	10
56179	56179-1	1163	1320	90	BELLERIVE MANOR DR	BELLERIVE FARM DR	NORTH END	183	26	529	Residential	Concrete	City	2	Very Good	64	76	60	76	75	1/1/2016	19	5
56166	56166-1	1203	1310	35	BELLERIVE MANOR DR #1	BELLERIVE MANOR DR	BELLERIVE MANOR DR	200	25	556	Residential	Concrete	City	2	Very Good	57	84	60	84	84	1/1/2016	0	16
23781	23781-1	757	1340	10	BELLERIVE SPRINGS DR	MASON RD	SE END	486	26	1,403	Residential	Concrete	City	2	Very Good	55	75	60	75	75	1/1/2016	16	9
23781	23781-2	757	1340	10	BELLERIVE SPRINGS DR	MASON RD	SE END	138	26	399	Residential	Asphalt	City	2	Very Good	55	75	60	75	75	1/1/2016	16	9
25591	25591-1	1027	1350	10	BELLINGTON LN	SOUTH END	LITCHEFORD WAY	674	22	1,646	Residential	Asphalt	City	2	Excellent	69	88	60	88	88	1/1/2016	5	7
25322	25322-1	978	1350	20	BELLINGTON LN	LITCHEFORD WAY	TOPSFIELD CT	593	26	1,714	Residential	Asphalt	City	2	Very Good	64	82	60	82	82	1/1/2016	13	5
25078	25078-1	944	1350	30	BELLINGTON LN	TOPSFIELD CT	BOOTHBAY CT	956	22	2,337	Residential	Asphalt	City	2	Excellent	85	95	60	95	95	1/1/2016	1	4
24707	24707-1	919	1350	40	BELLINGTON LN	BOOTHBAY CT	LADUE RD	349	22	852	Residential	Asphalt	City	2	Excellent	74	91	60	91	91	1/1/2016	1	8
22501	22501-1	465	1360	10	BENWOOD LN	MOSLEY RD	SARAWOOD LN	845	26	2,441	Residential	Composite	City	2	Very Good	66	81	96	81	81	1/1/2016	13	6
22502	22502-1	466	1360	20	BENWOOD LN	SARAWOOD LN	SARAWOOD LN	77	26	223	Residential	Composite	City	2	Excellent	68	86	90	86	86	1/1/2016	0	14
22580	22580-1	499	1360	30	BENWOOD LN	SARAWOOD LN	MORWOOD LN	464	26	1,341	Residential	Composite	City	2	Very Good	65	84	90	84	83	1/1/2016	8	9
21739	21739-1	260	1370	10	BERGERAC DR	NARBONNE DR	MONTAUBAN DR	807	26	2,330	Residential	Concrete	City	2	Very Good	53	74	60	74	74	1/1/2016	16	10
22639	22639-1	524	1380	10	BLACKHEATH CT	COUNTRY MANOR LN	EAST END	432	26	1,248	Residential	Concrete	City	2	Good	38	65	60	65	65	1/1/2016	16	18
24979	24979-1	936	1390	10	BOOTHBAY CT	BELLINGTON LN	SE END	888	20	1,973	Residential	Asphalt	City	2	Very Good	56	76	60	76	76	1/1/2016	15	8
23334	23334-1	682	1400	10	BRIERGREEN CT	WOODLINE DR	WOODLINE DR	145	26	419	Residential	Asphalt	City	2	Excellent	69	88	60	88	87	1/1/2016	10	2
26072	26072-1	1073	1410	10	BROADVIEW FARM RD	SW END	BROADVIEW FARM RD	357	22	873	Residential	Asphalt	City	2	Marginal	43	48	60	48	48	1/1/2016	42	9
25983	25983-1	1068	1410	20	BROADVIEW FARM RD	BROADVIEW FARM RD	BROADVIEW FARM RD	240	26	694	Residential	Asphalt	City	2	Excellent	68	87	60	87	86	1/1/2016	1	12
26062	26062-1	1071	1420	10	BROADVIEW FARM RD	BROADVIEW FARM RD	SE END	400	21	933	Residential	Asphalt	City	2	Very Good	47	71	60	71	70	1/1/2016	23	6
25878	25878-1	1114	1430	10	BROADVIEW FARM RD	BROADVIEW FARM RD	BROADVIEW FARM RD	165	26	477	Residential	Asphalt	City	2	Very Good	61	80	60	80	80	1/1/2016	14	6
25908	25908-1	1064	1440	10	BROADVIEW FARM RD	WEST END	BROADVIEW FARM RD	502	26	1,450	Residential	Asphalt	City	1	Fair	47	57	60	57	57	1/1/2016	38	4
25888	25888-1	1115	1450	10	BROADVIEW FARM RD	BROADVIEW FARM RD	SE END	542	26	1,565	Residential	Asphalt	City	1	Good	37	63	60	63	62	1/1/2016	35	2
25811	25811-1	1110	1460	10	BROADVIEW FARM RD	BROADVIEW FARM RD	CONWAY RD	183	26	530	Residential	Asphalt	City	2	Excellent	67	85	60	85	85	1/1/2016	9	5
25573	25573-1	1023	1470	10	BROOKTRAIL CT	SE END	GRAESER RD	1,637	26	4,729	Residential	Concrete	City	2	Very Good	70	78	60	78	77	1/1/2016	12	10
25163	25163-1	964	1470	20	BROOKTRAIL CT	GRAESER RD	NW END	914	26	2,640	Residential	Concrete	City	2	Excellent	82	86	60	86	86	1/1/2016	13	1
26225	26225-1	1084	1480	10	CABIN GROVE LN	CONWAY RD	NORTH END	958	26	2,768	Residential	Concrete	City	2	Very Good	64	82	60	82	82	1/1/2016	11	8
24755	24755-1	924	1490	10	CAMFIELD SQUARE DR	SW END	LADUE RD	738	26	2,131	Residential	Concrete	City	2	Marginal	39	47	60	47	46	1/1/2016	48	6
21387	21387-1	212	1500	10	CANNES DR	ARAMIS DR	GASCOGNE DR	399	26	1,154	Residential	Concrete	City	2	Very Good	51	73	60	73	72	1/1/2016	15	13
21411	21411-1	214	1500	20	CANNES DR	GASCOGNE DR	AMBOIS DR	310	26	897	Residential	Concrete	City	2	Good	40	67	60	67	66	1/1/2016	15	18
21435	21435-1	183	1510	10	CANNES DR	AMBOIS DR	MONTMARTRE DR	506	26	1,462	Residential	Concrete	City	2	Good	45	69	60	69	69	1/1/2016	17	14
22606	22606-1	510	1520	10	CARILLON CT	VILLA HILL LN	NORTH END	475	30	1,584	Residential	Asphalt	City	1	Very Good	59	78	60	78	78	1/1/2016	20	1
25006	25006-1	937	1530	10	CARRIAGE SQUARE DR	SE END	LADUE RD	955	26	2,758	Residential	Concrete	City	2	Very Good	50	72	60	72	72	1/1/2016	21	7

City of Creve Coeur, MO
Appendix A - Street Inventory and Condition Summary

Segment ID	Subsegment ID	GISID	Street Number	Block Number	Street Name	From Street	To Street	Pavement Length (ft)	Pavement Width (ft)	Pavement Area (yd2)	Functional Class	Pavement Type	Condition Details: IRI Value (mm/m)	Rutting / Transverse Profile	Trans-Long Crk - Linear Crk	Alligator Crk / Divided Slab	Map Crk / Corner Break	Edge Crk / Joint Spall	Distortions / Faulting	Bleeding / Polished Agg	Raveling / Scaling	Patching
56177	56177-1	1161	1280	10	BELLERIVE FARM DR	GALLAGHER RD	HARVEST GLEN CT	428	26	1,235	Residential	Concrete	7.3	10.0	8.9	10.0	10.0	9.7	6.9	9.3	9.8	10.0
56706	56706-1	1160	1280	20	BELLERIVE FARM DR	HARVEST GLEN CT	BELLERIVE FARM DR #1	562	26	3,480	Residential	Concrete	6.9	10.0	8.6	10.0	9.8	9.7	8.4	10.0	9.6	10.0
56176	56176-1	1160.1	1280	40	BELLERIVE FARM DR	HARVEST GLEN CT	BELLERIVE MANOR DR	583	26	1,684	Residential	Concrete	7.0	10.0	8.6	10.0	9.8	9.7	7.4	9.5	9.6	10.0
56707	56707-1	1206	1280	40	BELLERIVE FARM DR #1	BELLERIVE FARM DR	BELLERIVE FARM DR	206	25	572	Residential	Concrete	6.4	10.0	9.6	10.0	9.7	10.0	8.0	10.0	9.8	10.0
56174	56174-1	1158	1300	10	BELLERIVE MANOR CT	BELLERIVE MANOR DR	BELLERIVE MANOR DR	89	26	257	Residential	Concrete	7.9	10.0	9.4	10.0	10.0	9.6	6.0	7.9	9.7	10.0
21849	21849-1	281	1310	10	BELLERIVE MANOR DR	DARTAGNAN CT	TURRENTINE TRL	1,143	26	3,301	Residential	Concrete	5.5	10.0	8.5	10.0	10.0	10.0	7.5	10.0	10.0	10.0
56178	56178-1	1162	1310	20	BELLERIVE MANOR DR	TURRENTINE TRL	AUTUNM TRAILS CT	242	26	700	Residential	Concrete	7.0	10.0	7.9	10.0	10.0	9.8	7.8	10.0	8.8	10.0
56184	56184-1	1151	1310	30	BELLERIVE MANOR DR	WHEATON WAY DR	BELLERIVE MANOR DR #1	131	26	378	Residential	Concrete	4.8	10.0	8.3	10.0	10.0	9.9	7.5	10.0	9.9	10.0
56705	56705-1	1151	1310	40	BELLERIVE MANOR DR	BELLERIVE MANOR DR #1	STABLEFIELD CT	293	26	1,716	Residential	Concrete	4.8	10.0	8.3	10.0	9.9	8.5	10.0	10.0	9.9	10.0
56182	56182-1	1182	1310	60	BELLERIVE MANOR DR	BELLERIVE MANOR CT	AMBOIS DR	166	26	480	Residential	Concrete	5.8	10.0	7.8	10.0	10.0	9.8	7.6	10.0	9.4	10.0
56183	56183-1	1183	1320	50	BELLERIVE MANOR DR	STABLEFIELD CT	BELLERIVE MANOR CT	185	26	536	Residential	Concrete	5.0	10.0	8.8	10.0	10.0	10.0	7.1	10.0	9.8	10.0
56181	56181-1	1165	1320	70	BELLERIVE MANOR DR	AMBOIS DR	GALLAGHER RD	477	26	1,378	Residential	Concrete	5.4	10.0	9.5	10.0	10.0	9.8	6.8	9.3	9.8	10.0
56180	56180-1	1164	1320	80	BELLERIVE MANOR DR	GALLAGHER RD	BELLERIVE FARM DR	688	26	1,987	Residential	Concrete	7.1	10.0	8.6	10.0	10.0	9.8	7.2	9.4	9.7	10.0
56179	56179-1	1163	1320	90	BELLERIVE MANOR DR	BELLERIVE FARM DR	NORTH END	183	26	529	Residential	Concrete	4.3	10.0	9.5	10.0	10.0	9.7	7.5	8.5	9.8	10.0
56166	56166-1	1203	1310	35	BELLERIVE MANOR DR #1	BELLERIVE MANOR DR	BELLERIVE MANOR DR	200	25	556	Residential	Concrete	11.2	10.0	9.6	10.0	9.8	10.0	8.4	10.0	9.8	10.0
23781	23781-1	757	1340	10	BELLERIVE SPRINGS DR	MASON RD	SE END	486	26	1,403	Residential	Concrete	5.7	10.0	8.5	9.8	10.0	9.7	8.2	9.8	9.8	10.0
23781	23781-2	757	1340	10	BELLERIVE SPRINGS DR	MASON RD	SE END	138	26	399	Residential	Asphalt	5.7	10.0	8.5	9.8	10.0	9.7	8.2	9.8	9.8	10.0
25591	25591-1	1027	1350	10	BELLINGTON LN	SOUTH END	LITCHEFORD WAY	674	22	1,646	Residential	Asphalt	4.8	9.4	9.3	10.0	10.0	10.0	10.0	10.0	9.8	10.0
25322	25322-1	978	1350	20	BELLINGTON LN	LITCHEFORD WAY	TOPSFIELD CT	593	26	1,714	Residential	Asphalt	4.6	8.7	9.5	10.0	10.0	10.0	10.0	10.0	9.8	10.0
25078	25078-1	944	1350	30	BELLINGTON LN	TOPSFIELD CT	BOOTHBAY CT	956	22	2,337	Residential	Asphalt	4.4	9.9	9.7	10.0	10.0	10.0	10.0	10.0	9.7	10.0
24707	24707-1	919	1350	40	BELLINGTON LN	BOOTHBAY CT	LADUE RD	349	22	852	Residential	Asphalt	7.5	9.9	9.2	10.0	10.0	10.0	10.0	10.0	9.7	10.0
22501	22501-1	465	1360	10	BENWOOD LN	MOSLEY RD	SARAWOOD LN	845	26	2,441	Residential	Composite	4.1	9.7	9.4	9.6	10.0	10.0	9.4	10.0	9.9	9.7
22502	22502-1	466	1360	20	BENWOOD LN	SARAWOOD LN	SARAWOOD LN	77	26	223	Residential	Composite	4.8	10.0	8.5	10.0	10.0	10.0	10.0	10.0	9.8	10.0
22580	22580-1	499	1360	30	BENWOOD LN	SARAWOOD LN	MORWOOD LN	464	26	1,341	Residential	Composite	4.4	9.4	9.1	10.0	10.0	10.0	10.0	10.0	9.8	9.8
21739	21739-1	260	1370	10	BERGERAC DR	NARBONNE DR	MONTAUBAN DR	807	26	2,330	Residential	Concrete	5.9	10.0	8.7	10.0	10.0	9.7	7.8	9.7	9.6	10.0
22639	22639-1	524	1380	10	BLACKHEATH CT	COUNTRY MANOR LN	EAST END	432	26	1,248	Residential	Concrete	9.1	10.0	7.7	10.0	10.0	9.7	7.9	10.0	8.7	10.0
24979	24979-1	936	1390	10	BOOTHBAY CT	BELLINGTON LN	SE END	888	20	1,973	Residential	Asphalt	5.6	9.4	9.1	9.1	10.0	10.0	10.0	10.0	9.8	9.9
23334	23334-1	682	1400	10	BRIERGREEN CT	WOODLINE DR	WOODLINE DR	145	26	419	Residential	Asphalt	16.0	9.8	9.9	9.2	10.0	10.0	10.0	10.0	9.7	10.0
26072	26072-1	1073	1410	10	BROADVIEW FARM RD	SW END	BROADVIEW FARM RD	357	22	873	Residential	Asphalt	7.9	9.1	9.0	6.8	10.0	10.0	10.0	10.0	9.7	9.7
25983	25983-1	1068	1410	20	BROADVIEW FARM RD	BROADVIEW FARM RD	BROADVIEW FARM RD	240	26	694	Residential	Asphalt	6.8	9.9	8.6	10.0	10.0	10.0	10.0	10.0	9.8	10.0
26062	26062-1	1071	1420	10	BROADVIEW FARM RD	BROADVIEW FARM RD	SE END	400	21	933	Residential	Asphalt	7.6	9.1	9.4	9.0	10.0	10.0	10.0	10.0	9.8	9.4
25878	25878-1	1114	1430	10	BROADVIEW FARM RD	BROADVIEW FARM RD	BROADVIEW FARM RD	165	26	477	Residential	Asphalt	8.2	9.0	9.4	10.0	10.0	10.0	10.0	10.0	9.8	9.4
25908	25908-1	1064	1440	10	BROADVIEW FARM RD	WEST END	BROADVIEW FARM RD	502	26	1,450	Residential	Asphalt	7.0	9.0	9.6	7.3	10.0	10.0	10.0	10.0	9.8	9.7
25888	25888-1	1115	1450	10	BROADVIEW FARM RD	BROADVIEW FARM RD	SE END	542	26	1,565	Residential	Asphalt	9.4	9.2	9.9	7.9	10.0	10.0	9.9	10.0	9.8	9.3
25811	25811-1	1110	1460	10	BROADVIEW FARM RD	BROADVIEW FARM RD	CONWAY RD	183	26	530	Residential	Asphalt	8.3	9.0	9.5	10.0	10.0	10.0	10.0	10.0	9.7	10.0
25573	25573-1	1023	1470	10	BROOKTRAIL CT	SE END	GRAESER RD	1,637	26	4,729	Residential	Concrete	3.7	10.0	8.5	9.7	10.0	9.8	8.7	9.8	9.6	10.0
25163	25163-1	964	1470	20	BROOKTRAIL CT	GRAESER RD	NW END	914	26	2,640	Residential	Concrete	2.6	10.0	9.9	10.0	10.0	10.0	8.1	10.0	10.0	10.0
26225	26225-1	1084	1480	10	CABIN GROVE LN	CONWAY RD	NORTH END	958	26	2,768	Residential	Concrete	4.4	10.0	8.9	10.0	10.0	9.7	8.8	9.5	9.8	9.9
24755	24755-1	924	1490	10	CAMFIELD SQUARE DR	SW END	LADUE RD	738	26	2,131	Residential	Concrete	8.8	10.0	9.2	10.0	10.0	9.2	7.7	9.4	9.8	8.2
21387	21387-1	212	1500	10	CANNES DR	ARAMIS DR	GASCOGNE DR	399	26	1,154	Residential	Concrete	6.3	10.0	8.4	10.0	10.0	9.7	8.1	10.0	9.1	10.0
21411	21411-1	214	1500	20	CANNES DR	GASCOGNE DR	AMBOIS DR	310	26	897	Residential	Concrete	8.5	10.0	8.3	10.0	10.0	9.7	8.0	10.0	8.0	10.0
21435	21435-1	183	1510	10	CANNES DR	AMBOIS DR	MONTMARTRE DR	506	26	1,462	Residential	Concrete	7.5	10.0	7.6	10.0	10.0	9.2	8.1	10.0	9.7	10.0
22606	22606-1	510	1520	10	CARILLON CT	VILLA HILL LN	NORTH END	475	30	1,584	Residential	Asphalt	6.6	9.4	10.0	8.6	10.0	10.0	10.0	10.0	9.8	10.0
25006	25006-1	937	1530	10	CARRIAGE SQUARE DR	SE END	LADUE RD	955	26	2,758	Residential	Concrete	6.5	10.0	9.0	10.0	10.0	9.8	7.1	9.9	9.7	10.0

City of Creve Coeur, MO
Appendix A - Street Inventory and Condition Summary

Segment ID	Subsegment ID	GISID	Street Number	Block Number	Street Name	From Street	To Street	Pavement Length (ft)	Pavement Width (ft)	Pavement Area (yd2)	Functional Class	Pavement Type	SuperSegment Details: SuperSeg ID	SuperSeg Description	SuperSeg Length (ft)	SuperSeg Area (yd2)	SuperSeg Strength Rating	SuperSeg PCI
56177	56177-1	1161	1280	10	BELLERIVE FARM DR	GALLAGHER RD	HARVEST GLEN CT	428	26	1,235	Residential	Concrete	56177	BELLERIVE FARM DRIVE (HARVEST GLN TO BLLRVE FARM)	428	1,235	Moderate	69
56706	56706-1	1160	1280	20	BELLERIVE FARM DR	HARVEST GLEN CT	BELLERIVE FARM DR #1	562	26	3,480	Residential	Concrete	56176	BELLERIVE FARM DRIVE (HARVEST GLN TO BELLRV MNR)	1,351	5,736	Moderate	74
56176	56176-1	1160.1	1280	40	BELLERIVE FARM DR	HARVEST GLEN CT	BELLERIVE MANOR DR	583	26	1,684	Residential	Concrete	56176	BELLERIVE FARM DRIVE (HARVEST GLN TO BELLRV MNR)	1,351	5,736	Moderate	74
56707	56707-1	1206	1280	40	BELLERIVE FARM DR #1	BELLERIVE FARM DR	BELLERIVE FARM DR	206	25	572	Residential	Concrete	56176	BELLERIVE FARM DRIVE (HARVEST GLN TO BELLRV MNR)	1,351	5,736	Moderate	74
56174	56174-1	1158	1300	10	BELLERIVE MANOR CT	BELLERIVE MANOR DR	BELLERIVE MANOR DR	89	26	257	Residential	Concrete	56174	BELLERIVE MANOR COURT	89	257	Moderate	63
21849	21849-1	281	1310	10	BELLERIVE MANOR DR	DARTAGNAN CT	TURRENTINE TRL	1,143	26	3,301	Residential	Concrete	21849-1	BELLERIVE MANOR DRIVE (DARTAGNAN TO TURRENTINE)	1,143	3,301	Moderate	73
56178	56178-1	1162	1310	20	BELLERIVE MANOR DR	TURRENTINE TRL	AUTUNM TRAILS CT	242	26	700	Residential	Concrete	56178	BELLERIVE MANOR DRIVE (TURRENTINE TO AMBOIS)	1,218	4,365	Moderate	76
56184	56184-1	1151	1310	30	BELLERIVE MANOR DR	WHEATON WAY DR	BELLERIVE MANOR DR #1	131	26	378	Residential	Concrete	56178	BELLERIVE MANOR DRIVE (TURRENTINE TO AMBOIS)	1,218	4,365	Moderate	76
56705	56705-1	1151	1310	40	BELLERIVE MANOR DR	BELLERIVE MANOR DR #1	STABLEFIELD CT	293	26	1,716	Residential	Concrete	56178	BELLERIVE MANOR DRIVE (TURRENTINE TO AMBOIS)	1,218	4,365	Moderate	76
56182	56182-1	1182	1310	60	BELLERIVE MANOR DR	BELLERIVE MANOR CT	AMBOIS DR	166	26	480	Residential	Concrete	56178	BELLERIVE MANOR DRIVE (TURRENTINE TO AMBOIS)	1,218	4,365	Moderate	76
56183	56183-1	1183	1320	50	BELLERIVE MANOR DR	STABLEFIELD CT	BELLERIVE MANOR CT	185	26	536	Residential	Concrete	56178	BELLERIVE MANOR DRIVE (TURRENTINE TO AMBOIS)	1,218	4,365	Moderate	76
56181	56181-1	1165	1320	70	BELLERIVE MANOR DR	AMBOIS DR	GALLAGHER RD	477	26	1,378	Residential	Concrete	56180	BELLERIVE MANOR DRIVE (AMBOIS TO BELLERIVE FARM N)	1,348	3,894	Moderate	71
56180	56180-1	1164	1320	80	BELLERIVE MANOR DR	GALLAGHER RD	BELLERIVE FARM DR	688	26	1,987	Residential	Concrete	56180	BELLERIVE MANOR DRIVE (AMBOIS TO BELLERIVE FARM N)	1,348	3,894	Moderate	71
56179	56179-1	1163	1320	90	BELLERIVE MANOR DR	BELLERIVE FARM DR	NORTH END	183	26	529	Residential	Concrete	56180	BELLERIVE MANOR DRIVE (AMBOIS TO BELLERIVE FARM N)	1,348	3,894	Moderate	71
56166	56166-1	1203	1310	35	BELLERIVE MANOR DR #1	BELLERIVE MANOR DR	BELLERIVE MANOR DR	200	25	556	Residential	Concrete	56178	BELLERIVE MANOR DRIVE (TURRENTINE TO AMBOIS)	1,218	4,365	Moderate	76
23781	23781-1	757	1340	10	BELLERIVE SPRINGS DR	MASON RD	SE END	486	26	1,403	Residential	Concrete	23781-1	BELLERIVE SPRINGS DRIVE (CONCRETE SECTION)	486	1,403	Moderate	75
23781	23781-2	757	1340	10	BELLERIVE SPRINGS DR	MASON RD	SE END	138	26	399	Residential	Asphalt	23781-2	BELLERIVE SPRINGS DRIVE (ASPHALT ENTRANCE)	138	399	Moderate	75
25591	25591-1	1027	1350	10	BELLINGTON LN	SOUTH END	LITCHEFORD WAY	674	22	1,646	Residential	Asphalt	25078	BELLINGTON LANE (BOOTHBAY TO CUL DE SAC)	2,223	5,698	Moderate	89
25322	25322-1	978	1350	20	BELLINGTON LN	LITCHEFORD WAY	TOPSFIELD CT	593	26	1,714	Residential	Asphalt	25078	BELLINGTON LANE (BOOTHBAY TO CUL DE SAC)	2,223	5,698	Moderate	89
25078	25078-1	944	1350	30	BELLINGTON LN	TOPSFIELD CT	BOOTHBAY CT	956	22	2,337	Residential	Asphalt	25078	BELLINGTON LANE (BOOTHBAY TO CUL DE SAC)	2,223	5,698	Moderate	89
24707	24707-1	919	1350	40	BELLINGTON LN	BOOTHBAY CT	LADUE RD	349	22	852	Residential	Asphalt	24707	BELLINGTON LANE (LADUE TO BOOTHBAY)	349	852	Moderate	91
22501	22501-1	465	1360	10	BENWOOD LN	MOSLEY RD	SARAWOOD LN	845	26	2,441	Residential	Composite	99450	BENWOOD LANE	1,386	4,005	Moderate	82
22502	22502-1	466	1360	20	BENWOOD LN	SARAWOOD LN	SARAWOOD LN	77	26	223	Residential	Composite	99450	BENWOOD LANE	1,386	4,005	Moderate	82
22580	22580-1	499	1360	30	BENWOOD LN	SARAWOOD LN	MORWOOD LN	464	26	1,341	Residential	Composite	99450	BENWOOD LANE	1,386	4,005	Moderate	82
21739	21739-1	260	1370	10	BERGERAC DR	NARBONNE DR	MONTAUBAN DR	807	26	2,330	Residential	Concrete	21739	BERGERAC DRIVE	807	2,330	Moderate	74
22639	22639-1	524	1380	10	BLACKHEATH CT	COUNTRY MANOR LN	EAST END	432	26	1,248	Residential	Concrete	22639	BLACKHEATH COURT	432	1,248	Moderate	65
24979	24979-1	936	1390	10	BOOTHBAY CT	BELLINGTON LN	SE END	888	20	1,973	Residential	Asphalt	24979	BOOTHBAY COURT	888	1,973	Moderate	76
23334	23334-1	682	1400	10	BRIERGREEN CT	WOODLINE DR	WOODLINE DR	145	26	419	Residential	Asphalt	23334	BRIERGREEN COURT	145	419	Moderate	87
26072	26072-1	1073	1410	10	BROADVIEW FARM RD	SW END	BROADVIEW FARM RD	357	22	873	Residential	Asphalt	25908	BROADVIEW FARM SUBDIVISION	2,390	6,522	Weak	66
25983	25983-1	1068	1410	20	BROADVIEW FARM RD	BROADVIEW FARM RD	BROADVIEW FARM RD	240	26	694	Residential	Asphalt	25908	BROADVIEW FARM SUBDIVISION	2,390	6,522	Weak	66
26062	26062-1	1071	1420	10	BROADVIEW FARM RD	BROADVIEW FARM RD	SE END	400	21	933	Residential	Asphalt	25908	BROADVIEW FARM SUBDIVISION	2,390	6,522	Weak	66
25878	25878-1	1114	1430	10	BROADVIEW FARM RD	BROADVIEW FARM RD	BROADVIEW FARM RD	165	26	477	Residential	Asphalt	25908	BROADVIEW FARM SUBDIVISION	2,390	6,522	Weak	66
25908	25908-1	1064	1440	10	BROADVIEW FARM RD	WEST END	BROADVIEW FARM RD	502	26	1,450	Residential	Asphalt	25908	BROADVIEW FARM SUBDIVISION	2,390	6,522	Weak	66
25888	25888-1	1115	1450	10	BROADVIEW FARM RD	BROADVIEW FARM RD	SE END	542	26	1,565	Residential	Asphalt	25908	BROADVIEW FARM SUBDIVISION	2,390	6,522	Weak	66
25811	25811-1	1110	1460	10	BROADVIEW FARM RD	BROADVIEW FARM RD	CONWAY RD	183	26	530	Residential	Asphalt	25908	BROADVIEW FARM SUBDIVISION	2,390	6,522	Weak	66
25573	25573-1	1023	1470	10	BROOKTRAIL CT	SE END	GRAESER RD	1,637	26	4,729	Residential	Concrete	25573	BROOKTRAIL COURT SOUTH	1,637	4,729	Moderate	77
25163	25163-1	964	1470	20	BROOKTRAIL CT	GRAESER RD	NW END	914	26	2,640	Residential	Concrete	25163	BROOKTRAIL COURT NORTH	914	2,640	Moderate	86
26225	26225-1	1084	1480	10	CABIN GROVE LN	CONWAY RD	NORTH END	958	26	2,768	Residential	Concrete	26225	CABIN GROVE LANE	958	2,768	Moderate	82
24755	24755-1	924	1490	10	CAMFIELD SQUARE DR	SW END	LADUE RD	738	26	2,131	Residential	Concrete	24755	CAMFIELD SQUARE DRIVE	738	2,131	Moderate	46
21387	21387-1	212	1500	10	CANNES DR	ARAMIS DR	GASCOGNE DR	399	26	1,154	Residential	Concrete	21387-1	CANNES DRIVE (GASCOGNE TO ARAMIS)	399	1,154	Moderate	72
21411	21411-1	214	1500	20	CANNES DR	GASCOGNE DR	AMBOIS DR	310	26	897	Residential	Concrete	21411-1	CANNES DRIVE (AMBOIS TO GASCOGNE)	310	897	Moderate	66
21435	21435-1	183	1510	10	CANNES DR	AMBOIS DR	MONTMARTRE DR	506	26	1,462	Residential	Concrete	21435-1	CANNES DRIVE (MONTMARTRE TO AMBOIS)	506	1,462	Moderate	69
22606	22606-1	510	1520	10	CARILLON CT	VILLA HILL LN	NORTH END	475	30	1,584	Residential	Asphalt	22606	CARILLON COURT	475	1,584	Weak	78
25006	25006-1	937	1530	10	CARRIAGE SQUARE DR	SE END	LADUE RD	955	26	2,758	Residential	Concrete	25006	CARRIAGE SQUARE DRIVE	955	2,758	Moderate	72

City of Creve Coeur, MO
Appendix A - Street Inventory and Condition Summary

Segment ID	Subsegment ID	GISID	Street Number	Block Number	Street Name	From Street	To Street	Pavement Length (ft)	Pavement Width (ft)	Pavement Area (yd2)	Functional Class	Pavement Type	Owner	Condition Summary: Strength Rating	Condition Rating	Roughness Index (RI)	Surface Distress Index (SDI)	Structural Index (SI)	Pavement Condition Index (PCI)	Current PCI	Survey Date	Load Assoc Distresses (LAD)	Non-Load Distresses (NLAD)
21330	21330-1	180	1540	10	CASTLETON CT	WEST END	MARINERS POINT DR	419	26	1,212	Residential	Concrete	City	2	Good	34	63	60	63	63	1/1/2016	18	19
22211	22211-1	382	1550	10	CENTER PARKWAY DR	DECKER LN	OLIVE BLVD	487	44	2,380	Residential	Concrete	City	2	Very Good	55	75	60	75	75	1/1/2016	18	7
22804	22804-1	545	1560	10	CHALET CT	SOUTH END	CHALET CT	245	34	926	Residential	Concrete	City	2	Excellent	74	91	60	91	90	1/1/2016	3	6
22728	22728-1	439	1560	20	CHALET CT	CHALET CT	NORTH END	232	35	903	Residential	Concrete	City	3	Excellent	71	90	0	90	90	1/1/2016	0	10
22731	22731-1	441	1570	10	CHALET CT	CHALET CT	LITTLE CREEK	29	24	77	Residential	Concrete	City	2	Excellent	69	86	60	86	85	1/1/2016	3	11
22731	22731-2	441	1570	10	CHALET CT	CHALET CT	LITTLE CREEK	437	24	1,165	Residential	Concrete	City	2	Excellent	69	86	60	86	85	1/1/2016	3	11
22711	22711-1	18	1580	10	CHALET CT	GRAESER RD	EAST END	431	26	1,245	Residential	Concrete	City	2	Good	37	64	60	64	63	1/1/2016	28	8
24150	24150-1	815	1590	10	CHAMBLEE LN	NW END	CHASSELLE LN	779	20	1,730	Residential	Asphalt	City	1	Good	46	64	60	64	64	1/1/2016	34	2
24145	24145-1	811	1590	20	CHAMBLEE LN	CHASSELLE LN	CUISEAUX CT	670	20	1,488	Residential	Asphalt	City	1	Fair	64	58	30	58	57	1/1/2016	38	4
24084	24084-1	599	1590	30	CHAMBLEE LN	CUISEAUX CT	CLION LN	553	20	1,228	Residential	Asphalt	City	1	Fair	67	51	30	51	50	1/1/2016	49	0
199211	199211-1	10599	1600	10	CHAMBLEE LN	CLION LN	CLION LN	268	16	477	Residential	Asphalt	City	2	Very Good	64	83	60	83	83	1/1/2016	15	2
22987	22987-1	584	1610	10	CHAMBRAY CT	CREEKSIDE LN	EAST END	580	26	1,675	Residential	Concrete	City	2	Very Good	51	73	60	73	72	1/1/2016	13	14
25761	25761-1	1009	1620	10	CHAMINADE DR	SPOEDE RD	NOTRE DAME DR	372	24	993	Residential	Asphalt	City	2	Very Good	62	75	60	75	75	1/1/2016	15	10
25495	25495-1	1001	1620	20	CHAMINADE DR	NOTRE DAME DR	NOTRE DAME DR	1,361	24	3,630	Residential	Asphalt	City	2	Good	65	69	60	69	69	1/1/2016	24	7
25339	25339-1	986	1620	30	CHAMINADE DR	SPOEDE RD	NOTRE DAME DR	394	24	1,051	Residential	Asphalt	City	2	Very Good	71	75	60	75	74	1/1/2016	14	11
23542	23542-1	727	1630	10	CHAMPEIX LN	CHASSELLE LN	CLION LN	1,284	20	2,854	Residential	Asphalt	City	1	Fair	54	53	30	53	52	1/1/2016	46	1
199209	199209-1	10727	1630	20	CHAMPEIX LN	CHASSELLE LN	CHASSELLE LN	44	20	97	Residential	Asphalt	City	2	Excellent	90	99	60	99	98	1/1/2016	0	1
199220	199220-1	13727	1640	10	CHAMPEIX LN	CHASSELLE LN	CHASSELLE LN	76	20	168	Residential	Asphalt	City	2	Excellent	68	87	60	87	86	1/1/2016	11	2
199214	199214-1	11727	1650	10	CHAMPEIX LN	CHASSELLE LN	CHASSELLE LN	87	20	193	Residential	Asphalt	City	2	Excellent	78	92	60	92	92	1/1/2016	5	2
199218	199218-1	12727	1660	10	CHAMPEIX LN	CHASSELLE LN	CHASSELLE LN	166	20	370	Residential	Asphalt	City	2	Very Good	64	83	60	83	82	1/1/2016	15	2
24476	24476-1	838	1670	10	CHASSELLE LN	LADUE RD	CHAMBLEE LN	823	20	1,829	Residential	Asphalt	City	2	Excellent	67	86	60	86	86	1/1/2016	12	2
24146	24146-1	812	1670	20	CHASSELLE LN	CHAMBLEE LN	CHAMPEIX LN	1,320	20	2,933	Residential	Asphalt	City	2	Excellent	71	90	60	90	90	1/1/2016	8	2
23510	23510-1	597	1680	10	CHASSELLE LN	CHAMPEIX LN	MASON RD	400	20	888	Residential	Asphalt	City	2	Excellent	70	90	60	90	89	1/1/2016	9	1
21716	21716-1	250	1690	10	CHAUMONT CT	NARBONNE DR	EAST END	218	26	629	Residential	Concrete	City	2	Excellent	66	85	60	85	85	1/1/2016	5	10
24163	24163-2	817	1700	10	CHILTON LN	SPOEDE RD	EAST END	1,235	20	2,744	Residential	Asphalt	City	2	Marginal	45	47	60	47	46	1/1/2016	40	13
22053	22053-1	363	1710	10	CLARISSA DR	RENEE DR	PHYLLIS LN	462	20	1,026	Residential	Composite	City	2	Good	46	68	90	68	68	1/1/2016	18	13
24046	24046-1	796	1720	10	CLION LN	CHAMBLEE LN	CHAMPEIX LN	1,100	20	2,445	Residential	Asphalt	City	1	Fair	54	51	30	51	51	1/1/2016	47	2
23296	23296-1	673	1730	10	COEUR DE ROYALE DR	MAGNA CARTA DR	OLD BALLAS RD	1,924	25	5,345	Residential	Concrete	City	2	Good	44	68	60	68	67	1/1/2016	23	9
23206	23206-1	649	1740	10	COEUR DE VILLE LN	ROYAL VALLEY DR	COEUR DE VILLE LN	319	28	991	Collector	Asphalt	City	1	Fair	69	52	30	52	52	1/1/2016	44	4
23067	23067-1	621	1740	20	COEUR DE VILLE LN	COEUR DE VILLE LN	I270 HWY	1,363	28	4,241	Collector	Asphalt	City	2	Poor	71	37	30	37	36	1/1/2016	53	11
26251	26251-1	1091	1750	10	CONWAY AIRE DR	SOUTH END	CONWAY RD	377	26	1,089	Residential	Concrete	City	2	Fair	31	58	60	58	58	1/1/2016	18	24
25498	25498-1	1003	1760	10	CONWAY CLUB CT	WEST END	CONWAY GARDENS CT	214	37	880	Residential	Concrete	City	2	Good	37	65	60	65	65	1/1/2016	17	18
25518	25518-1	608	1770	10	CONWAY DOWNS DR	CONWAY HOLMES CIR	CONWAY GARDENS CT	896	26	2,587	Residential	Concrete	City	2	Good	39	62	60	62	61	1/1/2016	15	24
25397	25397-1	996	1770	20	CONWAY DOWNS DR	NW END	CONWAY GARDENS CT	375	33	1,375	Residential	Concrete	City	2	Very Good	57	77	60	77	77	1/1/2016	11	12
25801	25801-1	1108	1780	10	CONWAY GARDENS CT	CONWAY RD	CONWAY CLUB CT	794	26	2,295	Residential	Composite	City	2	Good	55	66	76	66	66	1/1/2016	24	10
25497	25497-1	1002	1780	20	CONWAY GARDENS CT	CONWAY CLUB CT	CONWAY DOWNS DR	298	26	860	Residential	Composite	City	2	Very Good	51	73	60	73	72	1/1/2016	19	8
26243	26243-1	1089	1790	10	CONWAY GARDENS LN	SOUTH END	CONWAY RD	1,034	20	2,298	Residential	Asphalt	City	1	Poor	50	39	30	39	38	1/1/2016	59	2
25693	25693-1	1057	1800	10	CONWAY HOLMES CIR	WEST END	CONWAY DOWNS DR	168	42	782	Residential	Concrete	City	2	Very Good	51	73	60	73	72	1/1/2016	17	10
25694	25694-1	1058	1800	20	CONWAY HOLMES CIR	CONWAY DOWNS DR	EAST END	320	35	1,243	Residential	Concrete	City	2	Good	53	69	60	69	68	1/1/2016	21	11
25691	25691-1	1056	1810	10	CONWAY LAKE CT	WEST END	CONWAY LAKE DR	295	26	853	Residential	Asphalt	City	2	Fair	49	58	60	58	58	1/1/2016	32	10
25771	25771-1	1010	1820	10	CONWAY LAKE DR	CONWAY RD	CONWAY LAKE CT	194	26	560	Residential	Asphalt	City	2	Good	68	69	60	69	68	1/1/2016	23	8
25690	25690-1	1055	1820	20	CONWAY LAKE DR	CONWAY LAKE CT	NORTH END	997	22	2,437	Residential	Asphalt	City	2	Fair	63	55	30	55	54	1/1/2016	38	7
56693	56693-1	1055.1	1820	30	CONWAY LAKE DR	CONWAY LAKE DR	CUL DE SAC LOOP	290	26	838	Residential	Asphalt	City	2	Excellent	81	88	60	88	88	1/1/2016	10	2
26213	26213-1	1083	1840	10	CONWAY PINE CT	SOUTH END	CONWAY RD	436	26	1,261	Residential	Concrete	City	2	Good	46	65	60	65	64	1/1/2016	20	15

City of Creve Coeur, MO
Appendix A - Street Inventory and Condition Summary

Segment ID	Subsegment ID	GISID	Street Number	Block Number	Street Name	From Street	To Street	Pavement Length (ft)	Pavement Width (ft)	Pavement Area (yd2)	Functional Class	Pavement Type	Condition Details: IRI Value (mm/m)	Rutting / Transverse Profile	Trans-Long Crk - Linear Crk	Alligator Crk / Divided Slab	Map Crk / Corner Break	Edge Crk / Joint Spall	Distortions / Faulting	Bleeding / Polished Agg	Raveling / Scaling	Patching
21330	21330-1	180	1540	10	CASTLETON CT	WEST END	MARINERS POINT DR	419	26	1,212	Residential	Concrete	10.2	10.0	7.2	10.0	10.0	9.7	7.6	10.0	9.3	10.0
22211	22211-1	382	1550	10	CENTER PARKWAY DR	DECKER LN	OLIVE BLVD	487	44	2,380	Residential	Concrete	5.6	10.0	9.3	10.0	10.0	8.6	8.2	10.0	9.3	10.0
22804	22804-1	545	1560	10	CHALET CT	SOUTH END	CHALET CT	245	34	926	Residential	Concrete	3.2	10.0	9.2	10.0	10.0	10.0	9.6	8.9	10.0	10.0
22728	22728-1	439	1560	20	CHALET CT	CHALET CT	NORTH END	232	35	903	Residential	Concrete	3.6	10.0	9.0	10.0	10.0	10.0	9.6	9.3	9.8	10.0
22731	22731-1	441	1570	10	CHALET CT	CHALET CT	LITTLE CREEK	29	24	77	Residential	Concrete	3.8	10.0	8.2	10.0	10.0	10.0	9.5	9.2	10.0	10.0
22731	22731-2	441	1570	10	CHALET CT	CHALET CT	LITTLE CREEK	437	24	1,165	Residential	Concrete	3.8	10.0	8.2	10.0	10.0	10.0	9.5	9.2	10.0	10.0
22711	22711-1	18	1580	10	CHALET CT	GRAESER RD	EAST END	431	26	1,245	Residential	Concrete	9.4	10.0	8.9	10.0	10.0	9.3	6.6	10.0	9.5	9.9
24150	24150-1	815	1590	10	CHAMBLEE LN	NW END	CHASSELLE LN	779	20	1,730	Residential	Asphalt	7.1	9.2	9.9	7.9	10.0	10.0	10.0	10.0	9.8	9.3
24145	24145-1	811	1590	20	CHAMBLEE LN	CHASSELLE LN	CUISEAUX CT	670	20	1,488	Residential	Asphalt	4.3	9.6	9.7	6.8	10.0	10.0	10.0	10.0	9.8	9.7
24084	24084-1	599	1590	30	CHAMBLEE LN	CUISEAUX CT	CLION LN	553	20	1,228	Residential	Asphalt	3.9	9.8	10.0	6.3	10.0	10.0	10.0	10.0	10.0	8.8
199211	199211-1	10599	1600	10	CHAMBLEE LN	CLION LN	CLION LN	268	16	477	Residential	Asphalt	9.8	9.5	9.9	10.0	10.0	10.0	10.0	10.0	9.7	8.6
22987	22987-1	584	1610	10	CHAMBRAY CT	CREEKSIDE LN	EAST END	580	26	1,675	Residential	Concrete	6.3	10.0	9.2	10.0	10.0	9.6	8.4	9.5	8.0	10.0
25761	25761-1	1009	1620	10	CHAMINADE DR	SPOEDE RD	NOTRE DAME DR	372	24	993	Residential	Asphalt	4.6	9.5	8.9	8.9	10.0	10.0	10.0	10.0	9.8	10.0
25495	25495-1	1001	1620	20	CHAMINADE DR	NOTRE DAME DR	NOTRE DAME DR	1,361	24	3,630	Residential	Asphalt	4.2	9.7	9.3	8.4	10.0	10.0	10.0	10.0	9.8	9.3
25339	25339-1	986	1620	30	CHAMINADE DR	SPOEDE RD	NOTRE DAME DR	394	24	1,051	Residential	Asphalt	3.5	9.5	8.6	9.1	10.0	10.0	10.0	10.0	10.0	9.9
23542	23542-1	727	1630	10	CHAMPEIX LN	CHASSELLE LN	CLION LN	1,284	20	2,854	Residential	Asphalt	5.8	9.2	10.0	6.7	10.0	10.0	10.0	10.0	9.8	9.3
199209	199209-1	10727	1630	20	CHAMPEIX LN	CHASSELLE LN	CHASSELLE LN	44	20	97	Residential	Asphalt	13.1	10.0	10.0	10.0	10.0	10.0	10.0	10.0	9.8	10.0
199220	199220-1	13727	1640	10	CHAMPEIX LN	CHASSELLE LN	CHASSELLE LN	76	20	168	Residential	Asphalt	15.1	8.8	10.0	10.0	10.0	10.0	10.0	10.0	9.7	10.0
199214	199214-1	11727	1650	10	CHAMPEIX LN	CHASSELLE LN	CHASSELLE LN	87	20	193	Residential	Asphalt	8.4	9.4	9.9	10.0	10.0	10.0	10.0	10.0	9.7	10.0
199218	199218-1	12727	1660	10	CHAMPEIX LN	CHASSELLE LN	CHASSELLE LN	166	20	370	Residential	Asphalt	10.0	8.4	10.0	10.0	10.0	10.0	10.0	10.0	9.7	10.0
24476	24476-1	838	1670	10	CHASSELLE LN	LADUE RD	CHAMBLEE LN	823	20	1,829	Residential	Asphalt	6.2	8.7	10.0	10.0	10.0	10.0	10.0	10.0	9.7	10.0
24146	24146-1	812	1670	20	CHASSELLE LN	CHAMBLEE LN	CHAMPEIX LN	1,320	20	2,933	Residential	Asphalt	5.8	9.2	10.0	10.0	10.0	10.0	10.0	10.0	9.7	10.0
23510	23510-1	597	1680	10	CHASSELLE LN	CHAMPEIX LN	MASON RD	400	20	888	Residential	Asphalt	8.2	9.5	10.0	9.5	10.0	10.0	10.0	10.0	9.8	10.0
21716	21716-1	250	1690	10	CHAUMONT CT	NARBONNE DR	EAST END	218	26	629	Residential	Concrete	4.1	10.0	8.4	10.0	10.0	9.6	9.5	10.0	9.8	10.0
24163	24163-2	817	1700	10	CHILTON LN	SPOEDE RD	EAST END	1,235	20	2,744	Residential	Asphalt	7.3	9.4	8.5	7.0	10.0	9.8	10.0	10.0	9.9	9.5
22053	22053-1	363	1710	10	CLARISSA DR	RENEE DR	PHYLLIS LN	462	20	1,026	Residential	Composite	7.2	9.2	8.4	9.2	10.0	10.0	9.7	10.0	9.8	10.0
24046	24046-1	796	1720	10	CLION LN	CHAMBLEE LN	CHAMPEIX LN	1,100	20	2,445	Residential	Asphalt	5.7	9.2	9.9	7.0	10.0	10.0	10.0	10.0	9.8	8.8
23296	23296-1	673	1730	10	COEUR DE ROYALE DR	MAGNA CARTA DR	OLD BALLAS RD	1,924	25	5,345	Residential	Concrete	7.8	10.0	8.8	10.0	9.8	9.6	7.1	9.9	9.7	9.9
23206	23206-1	649	1740	10	COEUR DE VILLE LN	ROYAL VALLEY DR	COEUR DE VILLE LN	319	28	991	Collector	Asphalt	3.7	7.6	9.5	7.9	10.0	10.0	10.0	10.0	10.0	10.0
23067	23067-1	621	1740	20	COEUR DE VILLE LN	COEUR DE VILLE LN	I270 HWY	1,363	28	4,241	Collector	Asphalt	3.5	9.1	8.8	5.6	10.0	10.0	10.0	10.0	9.9	10.0
26251	26251-1	1091	1750	10	CONWAY AIRE DR	SOUTH END	CONWAY RD	377	26	1,089	Residential	Concrete	11.1	10.0	5.9	9.8	10.0	9.8	7.8	10.0	9.8	10.0
25498	25498-1	1003	1760	10	CONWAY CLUB CT	WEST END	CONWAY GARDENS CT	214	37	880	Residential	Concrete	9.2	10.0	7.2	10.0	10.0	9.1	8.1	8.2	9.9	10.0
25518	25518-1	608	1770	10	CONWAY DOWNS DR	CONWAY HOLMES CIR	CONWAY GARDENS CT	896	26	2,587	Residential	Concrete	8.9	10.0	7.8	10.0	10.0	9.3	8.3	10.0	7.4	10.0
25397	25397-1	996	1770	20	CONWAY DOWNS DR	NW END	CONWAY GARDENS CT	375	33	1,375	Residential	Concrete	5.3	10.0	8.9	10.0	10.0	9.8	8.5	10.0	8.7	10.0
25801	25801-1	1108	1780	10	CONWAY GARDENS CT	CONWAY RD	CONWAY CLUB CT	794	26	2,295	Residential	Composite	5.6	9.7	8.9	8.9	10.0	10.0	9.9	10.0	9.8	9.0
25497	25497-1	1002	1780	20	CONWAY GARDENS CT	CONWAY CLUB CT	CONWAY DOWNS DR	298	26	860	Residential	Composite	7.0	8.8	9.0	10.0	10.0	10.0	10.0	10.0	9.9	9.1
26243	26243-1	1089	1790	10	CONWAY GARDENS LN	SOUTH END	CONWAY RD	1,034	20	2,298	Residential	Asphalt	6.3	8.5	9.8	5.9	10.0	10.0	10.0	10.0	9.8	9.5
25693	25693-1	1057	1800	10	CONWAY HOLMES CIR	WEST END	CONWAY DOWNS DR	168	42	782	Residential	Concrete	6.3	10.0	8.5	10.0	10.0	9.2	8.0	10.0	9.6	10.0
25694	25694-1	1058	1800	20	CONWAY HOLMES CIR	CONWAY DOWNS DR	EAST END	320	35	1,243	Residential	Concrete	5.9	10.0	9.1	10.0	10.0	7.4	8.5	10.0	8.7	10.0
25691	25691-1	1056	1810	10	CONWAY LAKE CT	WEST END	CONWAY LAKE DR	295	26	853	Residential	Asphalt	6.5	9.2	8.9	8.1	10.0	10.0	10.0	10.0	9.9	9.4
25771	25771-1	1010	1820	10	CONWAY LAKE DR	CONWAY RD	CONWAY LAKE CT	194	26	560	Residential	Asphalt	3.9	8.9	9.1	8.7	10.0	10.0	10.0	10.0	10.0	10.0
25690	25690-1	1055	1820	20	CONWAY LAKE DR	CONWAY LAKE CT	NORTH END	997	22	2,437	Residential	Asphalt	4.5	9.8	9.2	6.5	10.0	10.0	10.0	10.0	9.8	10.0
56693	56693-1	1055.1	1820	30	CONWAY LAKE DR	CONWAY LAKE DR	CUL DE SAC LOOP	290	26	838	Residential	Asphalt	2.6	9.0	9.9	10.0	10.0	10.0	10.0	10.0	9.7	10.0
26213	26213-1	1083	1840	10	CONWAY PINE CT	SOUTH END	CONWAY RD	436	26	1,261	Residential	Concrete	7.2	10.0	7.5	10.0	10.0	9.9	7.2	10.0	9.6	10.0

City of Creve Coeur, MO
Appendix A - Street Inventory and Condition Summary

Segment ID	Subsegment ID	GISID	Street Number	Block Number	Street Name	From Street	To Street	Pavement Length (ft)	Pavement Width (ft)	Pavement Area (yd2)	Functional Class	Pavement Type	SuperSegment Details: SuperSeg ID	SuperSeg Description	SuperSeg Length (ft)	SuperSeg Area (yd2)	SuperSeg Strength Rating	SuperSeg PCI
21330	21330-1	180	1540	10	CASTLETON CT	WEST END	MARINERS POINT DR	419	26	1,212	Residential	Concrete	21330-1	CASTLETON COURT	419	1,212	Moderate	63
22211	22211-1	382	1550	10	CENTER PARKWAY DR	DECKER LN	OLIVE BLVD	487	44	2,380	Residential	Concrete	22211	CENTER PARKWAY DRIVE (DECKER TO OLIVE)	487	2,380	Moderate	75
22804	22804-1	545	1560	10	CHALET CT	SOUTH END	CHALET CT	245	34	926	Residential	Concrete	22728	CHALET COURT WEST	914	2,994	Moderate	88
22728	22728-1	439	1560	20	CHALET CT	CHALET CT	NORTH END	232	35	903	Residential	Concrete	22728	CHALET COURT WEST	914	2,994	Moderate	88
22731	22731-1	441	1570	10	CHALET CT	CHALET CT	LITTLE CREEK	29	24	77	Residential	Concrete	22731	CHALET COURT WEST (APRON AT GRAESER)	29	77	Moderate	85
22731	22731-2	441	1570	10	CHALET CT	CHALET CT	LITTLE CREEK	437	24	1,165	Residential	Concrete	22728	CHALET COURT WEST	914	2,994	Moderate	88
22711	22711-1	18	1580	10	CHALET CT	GRAESER RD	EAST END	431	26	1,245	Residential	Concrete	22711	CHALET COURT EAST	431	1,245	Moderate	63
24150	24150-1	815	1590	10	CHAMBLEE LN	NW END	CHASSELLE LN	779	20	1,730	Residential	Asphalt	24150	CHAMBLEE LANE (CHASSELLE TO CUL DE SAC)	779	1,730	Weak	64
24145	24145-1	811	1590	20	CHAMBLEE LN	CHASSELLE LN	CUISEAUX CT	670	20	1,488	Residential	Asphalt	24145-1	CHAMBLEE LANE (CUISEAUX TO CHASSELLE)	670	1,488	Weak	57
24084	24084-1	599	1590	30	CHAMBLEE LN	CUISEAUX CT	CLION LN	553	20	1,228	Residential	Asphalt	24084-1	CHAMBLEE LANE (CLION TO CUISEAUX)	821	1,705	Weak	59
199211	199211-1	10599	1600	10	CHAMBLEE LN	CLION LN	CLION LN	268	16	477	Residential	Asphalt	24084-1	CHAMBLEE LANE (CLION TO CUISEAUX)	821	1,705	Weak	59
22987	22987-1	584	1610	10	CHAMBRAY CT	CREEKSIDE LN	EAST END	580	26	1,675	Residential	Concrete	22987	CHAMBRAY COURT	580	1,675	Moderate	72
25761	25761-1	1009	1620	10	CHAMINADE DR	SPOEDE RD	NOTRE DAME DR	372	24	993	Residential	Asphalt	25495	CHAMINADE DRIVE (NOTRE DAME TO SPOEDE SOUTH)	1,733	4,622	Moderate	70
25495	25495-1	1001	1620	20	CHAMINADE DR	NOTRE DAME DR	NOTRE DAME DR	1,361	24	3,630	Residential	Asphalt	25495	CHAMINADE DRIVE (NOTRE DAME TO SPOEDE SOUTH)	1,733	4,622	Moderate	70
25339	25339-1	986	1620	30	CHAMINADE DR	SPOEDE RD	NOTRE DAME DR	394	24	1,051	Residential	Asphalt	25339-1	CHAMINADE DRIVE (SPOEDE NORTH TO NOTRE DAME)	394	1,051	Moderate	74
23542	23542-1	727	1630	10	CHAMPEIX LN	CHASSELLE LN	CLION LN	1,284	20	2,854	Residential	Asphalt	23542	CHAMPEIX LANE	1,284	3,428	Weak	43
199209	199209-1	10727	1630	20	CHAMPEIX LN	CHASSELLE LN	CHASSELLE LN	44	20	97	Residential	Asphalt	23510	CHASSELLE LANE (COULANGE TO MASON)	772	1,716	Moderate	88
199220	199220-1	13727	1640	10	CHAMPEIX LN	CHASSELLE LN	CHASSELLE LN	76	20	168	Residential	Asphalt	23510	CHASSELLE LANE (COULANGE TO MASON)	772	1,716	Moderate	88
199214	199214-1	11727	1650	10	CHAMPEIX LN	CHASSELLE LN	CHASSELLE LN	87	20	193	Residential	Asphalt	23510	CHASSELLE LANE (COULANGE TO MASON)	772	1,716	Moderate	88
199218	199218-1	12727	1660	10	CHAMPEIX LN	CHASSELLE LN	CHASSELLE LN	166	20	370	Residential	Asphalt	23510	CHASSELLE LANE (COULANGE TO MASON)	772	1,716	Moderate	88
24476	24476-1	838	1670	10	CHASSELLE LN	LADUE RD	CHAMBLEE LN	823	20	1,829	Residential	Asphalt	24476	CHASSELLE LANE (LADUE TO CHAMBLEE)	823	1,829	Moderate	86
24146	24146-1	812	1670	20	CHASSELLE LN	CHAMBLEE LN	CHAMPEIX LN	1,320	20	2,933	Residential	Asphalt	24146	CHASSELLE LANE (CHAMBLEE TO COULANGE)	1,320	2,933	Moderate	90
23510	23510-1	597	1680	10	CHASSELLE LN	CHAMPEIX LN	MASON RD	400	20	888	Residential	Asphalt	23510	CHASSELLE LANE (COULANGE TO MASON)	772	1,716	Moderate	88
21716	21716-1	250	1690	10	CHAUMONT CT	NARBONNE DR	EAST END	218	26	629	Residential	Concrete	21716	CHAUMONT COURT	218	629	Moderate	85
24163	24163-2	817	1700	10	CHILTON LN	SPOEDE RD	EAST END	1,235	20	2,744	Residential	Asphalt	24163-2	CHILTON LANE	1,235	2,744	Moderate	46
22053	22053-1	363	1710	10	CLARISSA DR	RENEE DR	PHYLLIS LN	462	20	1,026	Residential	Composite	22063	CLARISSA DRIVE AND PHYLLIS LANE	702	1,801	Moderate	69
24046	24046-1	796	1720	10	CLION LN	CHAMBLEE LN	CHAMPEIX LN	1,100	20	2,445	Residential	Asphalt	24046	CLION LANE	1,100	2,445	Weak	51
23296	23296-1	673	1730	10	COEUR DE ROYALE DR	MAGNA CARTA DR	OLD BALLAS RD	1,924	25	5,345	Residential	Concrete	23296	COEUR DE ROYALE DRIVE	1,924	5,345	Moderate	67
23206	23206-1	649	1740	10	COEUR DE VILLE LN	ROYAL VALLEY DR	COEUR DE VILLE LN	319	28	991	Collector	Asphalt	99110	COEUR DE VILLE LN	1,682	5,233	Moderate	39
23067	23067-1	621	1740	20	COEUR DE VILLE LN	COEUR DE VILLE LN	I270 HWY	1,363	28	4,241	Collector	Asphalt	99110	COEUR DE VILLE LN	1,682	5,233	Moderate	39
26251	26251-1	1091	1750	10	CONWAY AIRE DR	SOUTH END	CONWAY RD	377	26	1,089	Residential	Concrete	26251-1	CONWAY AIRE DRIVE	377	1,089	Moderate	58
25498	25498-1	1003	1760	10	CONWAY CLUB CT	WEST END	CONWAY GARDENS CT	214	37	880	Residential	Concrete	25498	CONWAY CLUB COURT	214	880	Moderate	65
25518	25518-1	608	1770	10	CONWAY DOWNS DR	CONWAY HOLMES CIR	CONWAY GARDENS CT	896	26	2,587	Residential	Concrete	25518	CONWAY DOWNS DR (CNWY HLMS TO CNWY GRDNS)	896	2,587	Moderate	61
25397	25397-1	996	1770	20	CONWAY DOWNS DR	NW END	CONWAY GARDENS CT	375	33	1,375	Residential	Concrete	25397	CONWAY DOWNS DR (CNWY GRDNS TO CUL DE SAC)	375	1,375	Moderate	77
25801	25801-1	1108	1780	10	CONWAY GARDENS CT	CONWAY RD	CONWAY CLUB CT	794	26	2,295	Residential	Composite	25497	CONWAY GARDEN COURT	1,092	3,155	Moderate	68
25497	25497-1	1002	1780	20	CONWAY GARDENS CT	CONWAY CLUB CT	CONWAY DOWNS DR	298	26	860	Residential	Composite	25497	CONWAY GARDEN COURT	1,092	3,155	Moderate	68
26243	26243-1	1089	1790	10	CONWAY GARDENS LN	SOUTH END	CONWAY RD	1,034	20	2,298	Residential	Asphalt	26243	CONWAY GARDEN LANE	1,034	2,298	Weak	38
25693	25693-1	1057	1800	10	CONWAY HOLMES CIR	WEST END	CONWAY DOWNS DR	168	42	782	Residential	Concrete	25693	CONWAY HOLMES CIRCLE (WEST)	168	782	Moderate	72
25694	25694-1	1058	1800	20	CONWAY HOLMES CIR	CONWAY DOWNS DR	EAST END	320	35	1,243	Residential	Concrete	25694	CONWAY HOLMES CIRCLE (EAST)	320	1,243	Moderate	68
25691	25691-1	1056	1810	10	CONWAY LAKE CT	WEST END	CONWAY LAKE DR	295	26	853	Residential	Asphalt	25771	CONWAY LAKE DRIVE AND CONWAY LAKE COURT	1,776	4,689	Moderate	63
25771	25771-1	1010	1820	10	CONWAY LAKE DR	CONWAY RD	CONWAY LAKE CT	194	26	560	Residential	Asphalt	25771	CONWAY LAKE DRIVE AND CONWAY LAKE COURT	1,776	4,689	Moderate	63
25690	25690-1	1055	1820	20	CONWAY LAKE DR	CONWAY LAKE CT	NORTH END	997	22	2,437	Residential	Asphalt	25771	CONWAY LAKE DRIVE AND CONWAY LAKE COURT	1,776	4,689	Moderate	63
56693	56693-1	1055.1	1820	30	CONWAY LAKE DR	CONWAY LAKE DR	CUL DE SAC LOOP	290	26	838	Residential	Asphalt	25771	CONWAY LAKE DRIVE AND CONWAY LAKE COURT	1,776	4,689	Moderate	63
26213	26213-1	1083	1840	10	CONWAY PINE CT	SOUTH END	CONWAY RD	436	26	1,261	Residential	Concrete	26213	CONWAY PINE COURT	436	1,261	Moderate	64

City of Creve Coeur, MO
Appendix A - Street Inventory and Condition Summary

Segment ID	Subsegment ID	GISID	Street Number	Block Number	Street Name	From Street	To Street	Pavement Length (ft)	Pavement Width (ft)	Pavement Area (yd2)	Functional Class	Pavement Type	Owner	Condition Summary: Strength Rating	Condition Rating	Roughness Index (RI)	Surface Distress Index (SDI)	Structural Index (SI)	Pavement Condition Index (PCI)	Current PCI	Survey Date	Load Assoc Distresses (LAD)	Non-Load Distresses (NLAD)
25750	25750-1	1006	1850	10	CONWAY RD	BROADVIEW FARM RD	LADUEMONT DR	1,722	28	5,357	Collector	Asphalt	City	2	Very Good	87	84	60	84	84	1/1/2016	8	8
25775	25775-1	1012	1850	20	CONWAY RD	LADUEMONT DR	TWIN CREEK RD	683	28	2,125	Collector	Asphalt	City	2	Excellent	86	86	60	86	86	1/1/2016	5	9
25774	25774-1	1011	1850	30	CONWAY RD	TWIN CREEK RD	CONWAY LAKE DR	540	24	1,441	Collector	Asphalt	City	2	Excellent	82	85	60	85	85	1/1/2016	6	9
25785	25785-1	1039	1850	40	CONWAY RD	CONWAY LAKE DR	HAMMERSMITH RD	398	24	1,061	Collector	Asphalt	City	2	Very Good	90	78	60	78	77	1/1/2016	7	15
25802	25802-1	1109	1850	50	CONWAY RD	HAMMERSMITH RD	CONWAY GARDENS LN	562	24	1,498	Collector	Asphalt	City	2	Very Good	90	78	60	78	78	1/1/2016	9	12
25899	25899-1	1063	1850	60	CONWAY RD	CONWAY GARDENS LN	CONWAY WOLD BYWAY ST	646	24	1,721	Collector	Asphalt	City	2	Excellent	92	86	60	86	86	1/1/2016	5	9
25966	25966-1	1066	1850	70	CONWAY RD	CONWAY WOLD BYWAY ST	COLLEGE PARK DR	446	24	1,190	Collector	Asphalt	City	2	Excellent	88	86	60	86	85	1/1/2016	7	8
26034	26034-1	1070	1850	80	CONWAY RD	COLLEGE PARK DR	CONWAY PINE CT	403	24	1,075	Collector	Asphalt	City	2	Very Good	86	81	60	81	81	1/1/2016	11	8
26097	26097-1	1076	1850	90	CONWAY RD	CONWAY PINE CT	CONWAY AIRE DR	482	24	1,284	Collector	Asphalt	City	2	Excellent	90	89	60	89	88	1/1/2016	5	6
26226	26226-1	1085	1850	100	CONWAY RD	CONWAY AIRE DR	CABIN GROVE LN	654	24	1,745	Collector	Asphalt	City	2	Excellent	93	89	60	89	88	1/1/2016	2	10
26331	26331-1	609	1850	110	CONWAY RD	CABIN GROVE LN	BALCON EST	1,265	24	3,372	Collector	Asphalt	City	2	Very Good	85	83	60	83	82	1/1/2016	12	5
26335	26335-1	1098	1850	120	CONWAY RD	BALCON EST	BALCON EST	85	24	228	Collector	Asphalt	City	2	Very Good	69	83	60	83	83	1/1/2016	9	8
26428	26428-1	1101	1850	130	CONWAY RD	BALCON EST	I270 HWY	956	38	4,038	Collector	Asphalt	City	2	Very Good	76	76	60	76	75	1/1/2016	16	8
26474	26474-1	1116	1850	140	CONWAY RD	I270 HWY	I270 HWY	134	47	703	Collector	Asphalt	City	2	Excellent	92	98	60	98	97	1/1/2016	0	2
26599	26599-1	1130	1850	160	CONWAY RD	I270 HWY	MCAULEY RD	330	60	2,197	Collector	Asphalt	City	1	Very Good	71	79	60	79	78	1/1/2016	18	3
26793	26793-1	1136	1850	170	CONWAY RD	MCAULEY RD	NEW BALLAS RD	1,448	62	9,976	Collector	Asphalt	City	2	Very Good	75	83	60	83	82	1/1/2016	9	8
26082	26082-1	1075	1860	10	CONWAY WOLD BYWAY ST	SOUTH END	CONWAY RD	420	26	1,212	Residential	Asphalt	City	1	Good	47	67	60	67	66	1/1/2016	30	3
21500	21500-1	196	1870	10	CORPORATE SQUARE DR	OLD OLIVE STREET RD	PAGET DR	543	38	2,293	Residential	Asphalt	City	2	Fair	54	54	60	54	53	1/1/2016	34	12
21245	21245-1	138	1870	20	CORPORATE SQUARE DR	PAGET DR	WOODFIELD LN	528	33	1,937	Residential	Asphalt	City	2	Marginal	71	49	30	49	48	1/1/2016	40	10
20614	20614-1	101	1870	30	CORPORATE SQUARE DR	WOODFIELD LN	LINDBERGH BLVD	1,732	38	7,313	Residential	Asphalt	City	2	Fair	72	58	30	58	58	1/1/2016	34	8
21934	21934-1	324	1880	10	CORUM WAY CT	SOUTH END	CORUM WAY DR	245	26	707	Residential	Concrete	City	2	Good	32	62	60	62	62	1/1/2016	27	10
21846	21846-1	280	1890	10	CORUM WAY DR	WEST END	CORUM WAY CT	803	26	2,320	Residential	Concrete	City	2	Good	49	69	60	69	69	1/1/2016	21	10
21810	21810-1	273	1890	20	CORUM WAY DR	CORUM WAY CT	MASON RD	149	26	431	Residential	Concrete	City	2	Very Good	62	81	60	81	80	1/1/2016	6	14
23511	23511-1	598	1900	10	COULANGE CT	WEST END	CHAMPEIX LN	724	20	1,608	Residential	Asphalt	City	1	Marginal	42	47	30	47	46	1/1/2016	51	2
24628	24628-1	899	1910	10	COUNTRY FAIR LN	LADUE RD	COUNTRY FAIR LN	947	24	2,526	Residential	Composite	City	2	Fair	59	58	89	58	57	1/1/2016	35	8
24183	24183-1	821	1910	20	COUNTRY FAIR LN	COUNTRY FAIR LN	COUNTRY FAIR LN	1,299	22	3,176	Residential	Composite	City	2	Fair	51	50	54	50	49	1/1/2016	41	9
24184	24184-1	822	1920	10	COUNTRY FAIR LN	COUNTRY FAIR LN	COUNTRY FAIR LN	1,286	22	3,142	Residential	Composite	City	2	Marginal	52	49	35	49	49	1/1/2016	40	11
24182	24182-1	820	1930	10	COUNTRY FAIR LN	COUNTRY FAIR LN	COUNTRY FAIR LN	656	22	1,605	Residential	Composite	City	2	Excellent	73	91	37	91	90	1/1/2016	4	5
22936	22936-1	577	1940	10	COUNTRY GLEN LN	FALAISE DR	OAK HOLLOW DR	185	22	452	Residential	Asphalt	City	2	Good	47	60	60	60	60	1/1/2016	35	5
23053	23053-1	614	1940	20	COUNTRY GLEN LN	OAK HOLLOW DR	COUNTRY GLEN LN	820	30	2,734	Residential	Asphalt	City	2	Fair	64	51	30	51	50	1/1/2016	44	5
23344	23344-1	686	1950	10	COUNTRY GLEN LN	NORTH END	PRINCE TOWNE DR	832	30	2,774	Residential	Concrete	City	2	Very Good	55	75	60	75	74	1/1/2016	19	7
22173	22173-1	299	1960	10	COUNTRY MANOR CT	COUNTRY MANOR LN	EAST END	180	26	519	Residential	Concrete	City	2	Good	44	67	60	67	67	1/1/2016	21	11
22922	22922-1	575	1970	10	COUNTRY MANOR LN	ROYALWOOD DR	EAST END	532	26	1,537	Residential	Concrete	City	2	Good	42	68	60	68	67	1/1/2016	22	11
22849	22849-1	558.1	1970	20	COUNTRY MANOR LN	ROYALWOOD DR (PCC)	HALSGAME LN (PCC)	139	26	402	Residential	Concrete	City	2	Excellent	42	88	60	88	87	1/1/2016	0	12
22849	22849-2	558	1970	20	COUNTRY MANOR LN	ROYALWOOD DR	HALSGAME DR	614	26	1,775	Residential	Composite	City	2	Very Good	58	78	60	78	77	1/1/2016	14	9
22795	22795-1	543	1970	30	COUNTRY MANOR LN	HALSGAME DR	BLACKHEATH CT	552	26	1,594	Residential	Composite	City	2	Very Good	64	78	39	78	78	1/1/2016	14	9
22624	22624-1	518	1970	40	COUNTRY MANOR LN	BLACKHEATH CT	SOMMERTON LN	381	26	1,101	Residential	Composite	City	2	Excellent	68	87	38	87	86	1/1/2016	4	9
22423	22423-1	429	1970	50	COUNTRY MANOR LN	SOMMERTON LN	COUNTRY MANOR CT	630	26	1,819	Residential	Composite	City	2	Very Good	60	79	51	79	79	1/1/2016	14	7
22174	22174-1	300	1970	60	COUNTRY MANOR LN	COUNTRY MANOR CT	INSURANCE CENTER PLZ	492	26	1,422	Residential	Composite	City	2	Very Good	70	76	36	76	75	1/1/2016	14	10
21989	21989-1	345	1970	70	COUNTRY MANOR LN	INSURANCE CENTER PLZ	PRIVATE RD	530	26	1,530	Residential	Composite	City	2	Very Good	53	74	85	74	74	1/1/2016	14	11
23264	23264-1	663	1980	10	COUNTRY VIEW DR	KINGSBRIDGE ESTATES DR	EAST END	2,198	20	4,884	Residential	Asphalt	City	1	Very Good	55	75	60	75	74	1/1/2016	24	1
23478	23478-1	719	1990	10	COUNTRYSHIRE PL	WEST END	NANTUCKET LN	1,145	26	3,307	Residential	Composite	City	2	Very Good	56	71	84	71	71	1/1/2016	18	10
22700	22700-1	540	2000	10	CRAIG RD	OLDE CABIN RD	OFFICE PKY	1,288	30	4,295	Collector	Asphalt	City	2	Fair	62	52	60	52	51	1/1/2016	32	16
22241	22241-1	393	2000	20	CRAIG RD	OFFICE PKY	OLIVE BLVD	508	53	2,994	Collector	Asphalt	City	2	Marginal	52	45	60	45	44	1/1/2016	42	14

City of Creve Coeur, MO
Appendix A - Street Inventory and Condition Summary

Segment ID	Subsegment ID	GISID	Street Number	Block Number	Street Name	From Street	To Street	Pavement Length (ft)	Pavement Width (ft)	Pavement Area (yd2)	Functional Class	Pavement Type	Condition Details: IRI Value (mm/m)	Rutting / Transverse Profile	Trans-Long Crk - Linear Crk	Alligator Crk / Divided Slab	Map Crk / Corner Break	Edge Crk / Joint Spall	Distortions / Faulting	Bleeding / Polished Agg	Raveling / Scaling	Patching
25750	25750-1	1006	1850	10	CONWAY RD	BROADVIEW FARM RD	LADUEMONT DR	1,722	28	5,357	Collector	Asphalt	2.2	9.9	9.0	10.0	10.0	8.3	10.0	10.0	10.0	10.0
25775	25775-1	1012	1850	20	CONWAY RD	LADUEMONT DR	TWIN CREEK RD	683	28	2,125	Collector	Asphalt	2.3	10.0	8.9	9.6	10.0	9.6	10.0	10.0	10.0	10.0
25774	25774-1	1011	1850	30	CONWAY RD	TWIN CREEK RD	CONWAY LAKE DR	540	24	1,441	Collector	Asphalt	2.5	10.0	8.9	9.6	10.0	9.6	10.0	10.0	10.0	10.0
25785	25785-1	1039	1850	40	CONWAY RD	CONWAY LAKE DR	HAMMERSMITH RD	398	24	1,061	Collector	Asphalt	2.0	10.0	8.1	9.8	10.0	9.6	10.0	10.0	10.0	9.6
25802	25802-1	1109	1850	50	CONWAY RD	HAMMERSMITH RD	CONWAY GARDENS LN	562	24	1,498	Collector	Asphalt	2.0	10.0	8.5	9.2	10.0	9.7	10.0	10.0	10.0	10.0
25899	25899-1	1063	1850	60	CONWAY RD	CONWAY GARDENS LN	CONWAY WOLD BYWAY ST	646	24	1,721	Collector	Asphalt	1.9	10.0	8.9	10.0	10.0	8.8	10.0	10.0	10.0	10.0
25966	25966-1	1066	1850	70	CONWAY RD	CONWAY WOLD BYWAY ST	COLLEGE PARK DR	446	24	1,190	Collector	Asphalt	2.1	10.0	9.0	10.0	10.0	8.7	10.0	10.0	10.0	9.9
26034	26034-1	1070	1850	80	CONWAY RD	COLLEGE PARK DR	CONWAY PINE CT	403	24	1,075	Collector	Asphalt	2.3	10.0	9.0	10.0	10.0	9.6	10.0	10.0	10.0	8.8
26097	26097-1	1076	1850	90	CONWAY RD	CONWAY PINE CT	CONWAY AIRE DR	482	24	1,284	Collector	Asphalt	2.1	10.0	9.3	10.0	10.0	8.8	10.0	10.0	10.0	10.0
26226	26226-1	1085	1850	100	CONWAY RD	CONWAY AIRE DR	CABIN GROVE LN	654	24	1,745	Collector	Asphalt	1.9	10.0	8.8	10.0	10.0	9.6	10.0	10.0	10.0	10.0
26331	26331-1	609	1850	110	CONWAY RD	CABIN GROVE LN	BALCON EST	1,265	24	3,372	Collector	Asphalt	2.4	10.0	9.3	9.6	10.0	9.0	10.0	10.0	10.0	9.5
26335	26335-1	1098	1850	120	CONWAY RD	BALCON EST	BALCON EST	85	24	228	Collector	Asphalt	3.7	10.0	9.1	9.3	10.0	9.6	10.0	10.0	10.0	9.9
26428	26428-1	1101	1850	130	CONWAY RD	BALCON EST	I270 HWY	956	38	4,038	Collector	Asphalt	3.0	8.6	9.0	10.0	10.0	9.7	10.0	10.0	10.0	9.8
26474	26474-1	1116	1850	140	CONWAY RD	I270 HWY	I270 HWY	134	47	703	Collector	Asphalt	2.0	10.0	9.7	10.0	10.0	10.0	10.0	10.0	10.0	10.0
26599	26599-1	1130	1850	160	CONWAY RD	I270 HWY	MCAULEY RD	330	60	2,197	Collector	Asphalt	3.5	8.1	9.6	10.0	10.0	10.0	10.0	10.0	10.0	10.0
26793	26793-1	1136	1850	170	CONWAY RD	MCAULEY RD	NEW BALLAS RD	1,448	62	9,976	Collector	Asphalt	3.1	9.5	9.0	9.7	10.0	10.0	10.0	10.0	10.0	9.8
26082	26082-1	1075	1860	10	CONWAY WOLD BYWAY ST	SOUTH END	CONWAY RD	420	26	1,212	Residential	Asphalt	7.0	9.1	9.8	7.8	10.0	10.0	10.0	10.0	9.8	10.0
21500	21500-1	196	1870	10	CORPORATE SQUARE DR	OLD OLIVE STREET RD	PAGET DR	543	38	2,293	Residential	Asphalt	5.7	9.5	8.6	7.1	10.0	10.0	10.0	10.0	9.8	9.9
21245	21245-1	138	1870	20	CORPORATE SQUARE DR	PAGET DR	WOODFIELD LN	528	33	1,937	Residential	Asphalt	3.5	9.9	8.7	6.2	10.0	10.0	10.0	10.0	10.0	9.8
20614	20614-1	101	1870	30	CORPORATE SQUARE DR	WOODFIELD LN	LINDBERGH BLVD	1,732	38	7,313	Residential	Asphalt	3.5	9.7	9.1	7.6	10.0	10.0	10.0	10.0	10.0	9.1
21934	21934-1	324	1880	10	CORUM WAY CT	SOUTH END	CORUM WAY DR	245	26	707	Residential	Concrete	10.7	10.0	8.3	10.0	10.0	9.4	6.4	10.0	9.8	10.0
21846	21846-1	280	1890	10	CORUM WAY DR	WEST END	CORUM WAY CT	803	26	2,320	Residential	Concrete	6.5	10.0	8.8	10.0	10.0	9.8	7.1	9.5	9.4	10.0
21810	21810-1	273	1890	20	CORUM WAY DR	CORUM WAY CT	MASON RD	149	26	431	Residential	Concrete	4.6	10.0	7.7	10.0	10.0	9.8	9.3	10.0	9.8	10.0
23511	23511-1	598	1900	10	COULANGE CT	WEST END	CHAMPEIX LN	724	20	1,608	Residential	Asphalt	8.1	9.4	9.8	5.7	10.0	10.0	10.0	10.0	9.8	9.8
24628	24628-1	899	1910	10	COUNTRY FAIR LN	LADUE RD	COUNTRY FAIR LN	947	24	2,526	Residential	Composite	5.0	9.3	9.1	7.3	10.0	10.0	10.0	10.0	9.9	9.9
24183	24183-1	821	1910	20	COUNTRY FAIR LN	COUNTRY FAIR LN	COUNTRY FAIR LN	1,299	22	3,176	Residential	Composite	6.2	9.5	9.0	6.5	10.0	10.0	10.0	10.0	9.9	9.9
24184	24184-1	822	1920	10	COUNTRY FAIR LN	COUNTRY FAIR LN	COUNTRY FAIR LN	1,286	22	3,142	Residential	Composite	6.1	9.1	8.8	6.9	10.0	10.0	10.0	10.0	9.8	10.0
24182	24182-1	820	1930	10	COUNTRY FAIR LN	COUNTRY FAIR LN	COUNTRY FAIR LN	656	22	1,605	Residential	Composite	6.1	9.5	9.6	10.0	10.0	10.0	10.0	10.0	9.8	10.0
22936	22936-1	577	1940	10	COUNTRY GLEN LN	FALAISE DR	OAK HOLLOW DR	185	22	452	Residential	Asphalt	6.9	9.4	9.5	7.1	10.0	10.0	10.0	10.0	9.8	10.0
23053	23053-1	614	1940	20	COUNTRY GLEN LN	OAK HOLLOW DR	COUNTRY GLEN LN	820	30	2,734	Residential	Asphalt	4.3	9.3	9.5	6.3	10.0	10.0	10.0	10.0	9.8	10.0
23344	23344-1	686	1950	10	COUNTRY GLEN LN	NORTH END	PRINCE TOWNE DR	832	30	2,774	Residential	Concrete	5.6	10.0	8.9	10.0	10.0	9.7	7.7	9.7	9.9	9.9
22173	22173-1	299	1960	10	COUNTRY MANOR CT	COUNTRY MANOR LN	EAST END	180	26	519	Residential	Concrete	7.7	10.0	8.1	10.0	10.0	9.7	7.1	10.0	9.8	10.0
22922	22922-1	575	1970	10	COUNTRY MANOR LN	ROYALWOOD DR	EAST END	532	26	1,537	Residential	Concrete	8.1	10.0	9.1	10.0	10.0	9.4	7.2	8.1	9.1	10.0
22849	22849-1	558.1	1970	20	COUNTRY MANOR LN	ROYALWOOD DR (PCC)	HALSGAME LN (PCC)	139	26	402	Residential	Concrete	9.9	10.0	9.1	10.0	10.0	9.4	10.0	9.1	9.1	10.0
22849	22849-2	558	1970	20	COUNTRY MANOR LN	ROYALWOOD DR	HALSGAME DR	614	26	1,775	Residential	Composite	7.2	9.4	9.0	9.7	10.0	10.0	9.3	10.0	9.9	10.0
22795	22795-1	543	1970	30	COUNTRY MANOR LN	HALSGAME DR	BLACKHEATH CT	552	26	1,594	Residential	Composite	4.3	9.3	9.0	9.3	10.0	10.0	10.0	10.0	9.8	10.0
22624	22624-1	518	1970	40	COUNTRY MANOR LN	BLACKHEATH CT	SOMMERTON LN	381	26	1,101	Residential	Composite	4.8	9.5	9.0	10.0	10.0	10.0	10.0	10.0	9.8	10.0
22423	22423-1	429	1970	50	COUNTRY MANOR LN	SOMMERTON LN	COUNTRY MANOR CT	630	26	1,819	Residential	Composite	5.2	9.3	9.2	9.2	10.0	10.0	10.0	10.0	9.8	10.0
22174	22174-1	300	1970	60	COUNTRY MANOR LN	COUNTRY MANOR CT	INSURANCE CENTER PLZ	492	26	1,422	Residential	Composite	3.6	9.7	8.7	9.0	10.0	10.0	10.0	10.0	10.0	9.8
21989	21989-1	345	1970	70	COUNTRY MANOR LN	INSURANCE CENTER PLZ	PRIVATE RD	530	26	1,530	Residential	Composite	6.1	9.4	8.7	9.1	10.0	10.0	10.0	10.0	9.8	10.0
23264	23264-1	663	1980	10	COUNTRY VIEW DR	KINGSBRIDGE ESTATES DR	EAST END	2,198	20	4,884	Residential	Asphalt	5.5	9.6	10.0	8.9	10.0	10.0	10.0	10.0	9.9	8.8
23478	23478-1	719	1990	10	COUNTRYSHIRE PL	WEST END	NANTUCKET LN	1,145	26	3,307	Residential	Composite	5.4	9.1	8.8	9.0	10.0	10.0	10.0	10.0	9.8	10.0
22700	22700-1	540	2000	10	CRAIG RD	OLDE CABIN RD	OFFICE PKY	1,288	30	4,295	Collector	Asphalt	4.6	9.7	9.0	7.1	9.2	10.0	10.0	10.0	9.3	9.9
22241	22241-1	393	2000	20	CRAIG RD	OFFICE PKY	OLIVE BLVD	508	53	2,994	Collector	Asphalt	6.1	8.5	9.1	7.3	10.0	10.0	10.0	10.0	8.8	10.0

Segment ID	Subsegment ID	GISID	Street Number	Block Number	Street Name	From Street	To Street	Pavement Length (ft)	Pavement Width (ft)	Pavement Area (yd2)	Functional Class	Pavement Type	SuperSegment Details: SuperSeg ID	SuperSeg Description	SuperSeg Length (ft)	SuperSeg Area (yd2)	SuperSeg Strength Rating	SuperSeg PCI
25750	25750-1	1006	1850	10	CONWAY RD	BROADVIEW FARM RD	LADUEMONT DR	1,722	28	5,357	Collector	Asphalt	99380	CONWAY ROAD (TWIN CREEK TO BROADVIEW FARM)	2,405	7,482	Moderate	84
25775	25775-1	1012	1850	20	CONWAY RD	LADUEMONT DR	TWIN CREEK RD	683	28	2,125	Collector	Asphalt	99380	CONWAY ROAD (TWIN CREEK TO BROADVIEW FARM)	2,405	7,482	Moderate	84
25774	25774-1	1011	1850	30	CONWAY RD	TWIN CREEK RD	CONWAY LAKE DR	540	24	1,441	Collector	Asphalt	99370	CONWAY ROAD (COLLEGE PARK TO TWIN CREEK)	2,591	6,910	Moderate	82
25785	25785-1	1039	1850	40	CONWAY RD	CONWAY LAKE DR	HAMMERSMITH RD	398	24	1,061	Collector	Asphalt	99370	CONWAY ROAD (COLLEGE PARK TO TWIN CREEK)	2,591	6,910	Moderate	82
25802	25802-1	1109	1850	50	CONWAY RD	HAMMERSMITH RD	CONWAY GARDENS LN	562	24	1,498	Collector	Asphalt	99370	CONWAY ROAD (COLLEGE PARK TO TWIN CREEK)	2,591	6,910	Moderate	82
25899	25899-1	1063	1850	60	CONWAY RD	CONWAY GARDENS LN	CONWAY WOLD BYWAY ST	646	24	1,721	Collector	Asphalt	99370	CONWAY ROAD (COLLEGE PARK TO TWIN CREEK)	2,591	6,910	Moderate	82
25966	25966-1	1066	1850	70	CONWAY RD	CONWAY WOLD BYWAY ST	COLLEGE PARK DR	446	24	1,190	Collector	Asphalt	99370	CONWAY ROAD (COLLEGE PARK TO TWIN CREEK)	2,591	6,910	Moderate	82
26034	26034-1	1070	1850	80	CONWAY RD	COLLEGE PARK DR	CONWAY PINE CT	403	24	1,075	Collector	Asphalt	99360	CONWAY ROAD (OUTER 40 TO COLLEGE PARK)	3,845	11,742	Moderate	81
26097	26097-1	1076	1850	90	CONWAY RD	CONWAY PINE CT	CONWAY AIRE DR	482	24	1,284	Collector	Asphalt	99360	CONWAY ROAD (OUTER 40 TO COLLEGE PARK)	3,845	11,742	Moderate	81
26226	26226-1	1085	1850	100	CONWAY RD	CONWAY AIRE DR	CABIN GROVE LN	654	24	1,745	Collector	Asphalt	99360	CONWAY ROAD (OUTER 40 TO COLLEGE PARK)	3,845	11,742	Moderate	81
26331	26331-1	609	1850	110	CONWAY RD	CABIN GROVE LN	BALCON EST	1,265	24	3,372	Collector	Asphalt	99360	CONWAY ROAD (OUTER 40 TO COLLEGE PARK)	3,845	11,742	Moderate	81
26335	26335-1	1098	1850	120	CONWAY RD	BALCON EST	BALCON EST	85	24	228	Collector	Asphalt	99360	CONWAY ROAD (OUTER 40 TO COLLEGE PARK)	3,845	11,742	Moderate	81
26428	26428-1	1101	1850	130	CONWAY RD	BALCON EST	I270 HWY	956	38	4,038	Collector	Asphalt	99360	CONWAY ROAD (OUTER 40 TO COLLEGE PARK)	3,845	11,742	Moderate	81
26474	26474-1	1116	1850	140	CONWAY RD	I270 HWY	I270 HWY	134	47	703	Collector	Asphalt	99120	CONWAY ROAD (OUTER 40 TO NEW BALLAS)	1,911	12,876	Moderate	82
26599	26599-1	1130	1850	160	CONWAY RD	I270 HWY	MCAULEY RD	330	60	2,197	Collector	Asphalt	99120	CONWAY ROAD (OUTER 40 TO NEW BALLAS)	1,911	12,876	Moderate	82
26793	26793-1	1136	1850	170	CONWAY RD	MCAULEY RD	NEW BALLAS RD	1,448	62	9,976	Collector	Asphalt	99120	CONWAY ROAD (OUTER 40 TO NEW BALLAS)	1,911	12,876	Moderate	82
26082	26082-1	1075	1860	10	CONWAY WOLD BYWAY ST	SOUTH END	CONWAY RD	420	26	1,212	Residential	Asphalt	26082	CONWAY WOLD BYWAY STREET	420	1,212	Weak	66
21500	21500-1	196	1870	10	CORPORATE SQUARE DR	OLD OLIVE STREET RD	PAGET DR	543	38	2,293	Residential	Asphalt	21245	CORPORATE SQUARE DRIVE	2,803	11,543	Moderate	55
21245	21245-1	138	1870	20	CORPORATE SQUARE DR	PAGET DR	WOODFIELD LN	528	33	1,937	Residential	Asphalt	21245	CORPORATE SQUARE DRIVE	2,803	11,543	Moderate	55
20614	20614-1	101	1870	30	CORPORATE SQUARE DR	WOODFIELD LN	LINDBERGH BLVD	1,732	38	7,313	Residential	Asphalt	21245	CORPORATE SQUARE DRIVE	2,803	11,543	Moderate	55
21934	21934-1	324	1880	10	CORUM WAY CT	SOUTH END	CORUM WAY DR	245	26	707	Residential	Concrete	21934-1	CORUM WAY COURT	245	707	Moderate	62
21846	21846-1	280	1890	10	CORUM WAY DR	WEST END	CORUM WAY CT	803	26	2,320	Residential	Concrete	21846-1	CORUM WAY DRIVE (CORUM WAY CT TO CUL DE SAC)	803	2,320	Moderate	69
21810	21810-1	273	1890	20	CORUM WAY DR	CORUM WAY CT	MASON RD	149	26	431	Residential	Concrete	21810-1	CORUM WAY DRIVE (MASON TO CORUM WAY)	149	431	Moderate	80
23511	23511-1	598	1900	10	COULANGE CT	WEST END	CHAMPEIX LN	724	20	1,608	Residential	Asphalt	23511	COULANGE COURT	724	1,608	Weak	46
24628	24628-1	899	1910	10	COUNTRY FAIR LN	LADUE RD	COUNTRY FAIR LN	947	24	2,526	Residential	Composite	24182	COUNTRY FAIR LANE ENTRANCE	1,604	4,131	Moderate	70
24183	24183-1	821	1910	20	COUNTRY FAIR LN	COUNTRY FAIR LN	COUNTRY FAIR LN	1,299	22	3,176	Residential	Composite	24183	COUNTRY FAIR LANE LOOP	2,585	6,318	Moderate	49
24184	24184-1	822	1920	10	COUNTRY FAIR LN	COUNTRY FAIR LN	COUNTRY FAIR LN	1,286	22	3,142	Residential	Composite	24183	COUNTRY FAIR LANE LOOP	2,585	6,318	Moderate	49
24182	24182-1	820	1930	10	COUNTRY FAIR LN	COUNTRY FAIR LN	COUNTRY FAIR LN	656	22	1,605	Residential	Composite	24182	COUNTRY FAIR LANE ENTRANCE	1,604	4,131	Moderate	70
22936	22936-1	577	1940	10	COUNTRY GLEN LN	FALAISE DR	OAK HOLLOW DR	185	22	452	Residential	Asphalt	22936	COUNTRY GLEN LANE (FALAISE TO DEAD END)	1,005	3,186	Moderate	51
23053	23053-1	614	1940	20	COUNTRY GLEN LN	OAK HOLLOW DR	COUNTRY GLEN LN	820	30	2,734	Residential	Asphalt	22936	COUNTRY GLEN LANE (FALAISE TO DEAD END)	1,005	3,186	Moderate	51
23344	23344-1	686	1950	10	COUNTRY GLEN LN	NORTH END	PRINCE TOWNE DR	832	30	2,774	Residential	Concrete	23344	COUNTRY GLEN LANE (PRINCE TOWNE DRIVE TO DEAD END)	832	2,774	Moderate	74
22173	22173-1	299	1960	10	COUNTRY MANOR CT	COUNTRY MANOR LN	EAST END	180	26	519	Residential	Concrete	22173	COUNTRY MANOR COURT	180	519	Moderate	67
22922	22922-1	575	1970	10	COUNTRY MANOR LN	ROYALWOOD DR	EAST END	532	26	1,537	Residential	Concrete	22922	COUNTRY MANOR LN (ROYALWOOD TO CUL DE SAC)	671	1,938	Moderate	71
22849	22849-1	558.1	1970	20	COUNTRY MANOR LN	ROYALWOOD DR (PCC)	HALSGAME LN (PCC)	139	26	402	Residential	Concrete	22922	COUNTRY MANOR LN (ROYALWOOD TO CUL DE SAC)	671	1,938	Moderate	71
22849	22849-2	558	1970	20	COUNTRY MANOR LN	ROYALWOOD DR	HALSGAME DR	614	26	1,775	Residential	Composite	22624	COUNTRY MANOR LN (ROYALWOOD TO CNTRY MNR CT)	2,177	6,289	Moderate	79
22795	22795-1	543	1970	30	COUNTRY MANOR LN	HALSGAME DR	BLACKHEATH CT	552	26	1,594	Residential	Composite	22624	COUNTRY MANOR LN (ROYALWOOD TO CNTRY MNR CT)	2,177	6,289	Moderate	79
22624	22624-1	518	1970	40	COUNTRY MANOR LN	BLACKHEATH CT	SOMMERTON LN	381	26	1,101	Residential	Composite	22624	COUNTRY MANOR LN (ROYALWOOD TO CNTRY MNR CT)	2,177	6,289	Moderate	79
22423	22423-1	429	1970	50	COUNTRY MANOR LN	SOMMERTON LN	COUNTRY MANOR CT	630	26	1,819	Residential	Composite	22624	COUNTRY MANOR LN (ROYALWOOD TO CNTRY MNR CT)	2,177	6,289	Moderate	79
22174	22174-1	300	1970	60	COUNTRY MANOR LN	COUNTRY MANOR CT	INSURANCE CENTER PLZ	492	26	1,422	Residential	Composite	22174	COUNTRY MANOR LN (CNTRY MNR CT TO OLIVE)	1,022	2,952	Moderate	74
21989	21989-1	345	1970	70	COUNTRY MANOR LN	INSURANCE CENTER PLZ	PRIVATE RD	530	26	1,530	Residential	Composite	22174	COUNTRY MANOR LN (CNTRY MNR CT TO OLIVE)	1,022	2,952	Moderate	74
23264	23264-1	663	1980	10	COUNTRY VIEW DR	KINGSBRIDGE ESTATES DR	EAST END	2,198	20	4,884	Residential	Asphalt	23264	COUNTRY VIEW DRIVE	2,198	4,884	Weak	74
23478	23478-1	719	1990	10	COUNTRYSHIRE PL	WEST END	NANTUCKET LN	1,145	26	3,307	Residential	Composite	23478	COUNTRYSHIRE PLACE	1,145	3,307	Moderate	71
22700	22700-1	540	2000	10	CRAIG RD	OLDE CABIN RD	OFFICE PKY	1,288	30	4,295	Collector	Asphalt	22700	CRAIG ROAD (OLDE CABIN TO OFFICE PKWY)	1,288	4,295	Moderate	51
22241	22241-1	393	2000	20	CRAIG RD	OFFICE PKY	OLIVE BLVD	508	53	2,994	Collector	Asphalt	22241	CRAIG ROAD (OFFICE PKWY TO OLIVE)	508	2,994	Moderate	44

City of Creve Coeur, MO
Appendix A - Street Inventory and Condition Summary

Segment ID	Subsegment ID	GISID	Street Number	Block Number	Street Name	From Street	To Street	Pavement Length (ft)	Pavement Width (ft)	Pavement Area (yd2)	Functional Class	Pavement Type	Owner	Condition Summary: Strength Rating	Condition Rating	Roughness Index (RI)	Surface Distress Index (SDI)	Structural Index (SI)	Pavement Condition Index (PCI)	Current PCI	Survey Date	Load Assoc Distresses (LAD)	Non-Load Distresses (NLAD)
22984	22984-2	583	2010	10	CREEKSIDE LN	WEST END	GRAESER RD	441	20	980	Residential	Asphalt	City	1	Poor	33	28	30	28	27	1/1/2016	69	4
22746	22746-1	487	2020	10	CROSS CREEK DR	FALAISE DR	TEMPO DR	862	31	2,968	Residential	Asphalt	City	2	Good	64	63	60	63	63	1/1/2016	23	14
22088	22088-1	374	2020	20	CROSS CREEK DR	TEMPO DR	INSURANCE CENTER PLZ	1,539	32	5,473	Residential	Asphalt	City	2	Very Good	66	70	60	70	70	1/1/2016	18	11
21971	21971-1	341	2020	30	CROSS CREEK DR	OLIVE BLVD	INSURANCE CENTER PLZ	575	26	1,662	Residential	Asphalt	City	2	Good	54	67	60	67	67	1/1/2016	24	8
199213	199213-1	10341	2030	10	CROSS CREEK DR	INSURANCE CENTER PLZ	OLIVE BLVD	477	26	1,379	Residential	Asphalt	City	2	Very Good	57	72	60	72	72	1/1/2016	17	11
23016	23016-1	591	2040	10	CROSS GREEN LN	NW END	MEADOW GREEN PL	365	26	1,055	Residential	Asphalt	City	1	Fair	41	55	60	55	55	1/1/2016	42	3
23005	23005-1	589	2040	20	CROSS GREEN LN	MEADOW GREEN PL	NE END	478	26	1,382	Residential	Asphalt	City	2	Good	44	63	60	63	63	1/1/2016	31	6
24075	24075-1	804	2050	10	CUISEAUX CT	CHAMBLEE LN	NORTH END	518	20	1,150	Residential	Asphalt	City	1	Good	38	61	60	61	60	1/1/2016	38	1
21850	21850-1	282	2060	10	DARTAGNAN CT	TURRENTINE TRL	BELLERIVE MANOR DR	286	26	827	Residential	Concrete	City	2	Very Good	60	71	60	71	70	1/1/2016	18	11
21886	21886-1	309	2060	20	DARTAGNAN CT	BELLERIVE MANOR DR	ARAMIS DR	335	26	967	Residential	Concrete	City	2	Good	52	69	60	69	69	1/1/2016	19	12
21970	21970-1	340	2060	30	DARTAGNAN CT	ARAMIS DR	GASCOGNE DR	308	26	889	Residential	Concrete	City	2	Very Good	53	74	60	74	74	1/1/2016	22	4
22095	22095-1	375	2060	40	DARTAGNAN CT	GASCOGNE DR	SE END	374	26	1,081	Residential	Concrete	City	2	Good	31	62	60	62	61	1/1/2016	22	16
21818	21818-1	282.1	2060	20	DARTAGNAN CT #1	TURRENTINE TRL	DARTAGNAN CT	76	26	220	Residential	Concrete	City	2	Very Good	60	78	60	78	78	1/1/2016	0	22
21636	21636-2	283	2070	10	DAUTEL LN	OLIVE BLVD	NORTH END	266	30	888	Residential	Asphalt	City	2	Very Good	53	74	60	74	74	1/1/2016	17	9
21899	21899-1	313	2080	10	DEAUVILLE CT	BELLERIVE ESTATES DR	NE END	434	26	1,253	Residential	Concrete	City	2	Good	45	66	60	66	66	1/1/2016	9	25
22226	22226-1	387	2090	10	DEAVER LN	COLONIAL HILLS PKY	CHASE PARK LN	1,052	20	2,338	Residential	Asphalt	City	2	Fair	58	51	60	51	51	1/1/2016	39	10
22774	22774-1	449	2100	10	DECKER LN	OLD BALLAS RD	STUDT RD	714	36	2,855	Residential	Concrete	City	2	Good	46	66	60	66	66	1/1/2016	22	12
22446	22446-1	431	2100	20	DECKER LN	STUDT RD	CENTER PARKWAY DR	843	37	3,467	Residential	Concrete	City	2	Good	48	65	60	65	65	1/1/2016	23	12
22248	22248-1	395	2100	30	DECKER LN	CENTER PARKWAY DR	EMERSON RD	330	37	1,356	Residential	Concrete	City	2	Good	51	64	60	64	63	1/1/2016	24	13
25326	25326-1	980	2110	10	ELZEY ST	WEST END	TOWNSEND ST	513	20	1,140	Residential	Asphalt	City	2	Very Good	66	84	60	84	84	1/1/2016	4	11
25332	25332-1	982	2110	20	ELZEY ST	TOWNSEND ST	EUGENIA ST	507	20	1,126	Residential	Asphalt	City	2	Very Good	65	84	60	84	83	1/1/2016	10	7
25337	25337-1	985	2110	30	ELZEY ST	EUGENIA ST	MOSLEY RD	269	20	599	Residential	Asphalt	City	2	Very Good	58	75	60	75	75	1/1/2016	19	5
24228	24228-1	827	2120	10	EMERALD GREEN CT	EMERALD GREEN DR	EMERALD GREEN CT	1,305	27	3,915	Residential	Concrete	City	2	Very Good	51	72	60	72	72	1/1/2016	20	8
24044	24044-1	794	2130	10	EMERALD GREEN DR	EMERSON RD	EMERALD GREEN CT	260	26	751	Residential	Composite	City	2	Very Good	61	71	88	71	70	1/1/2016	19	11
24045	24045-1	795	2130	20	EMERALD GREEN DR	EMERALD GREEN CT	EMERALD GREEN CT	548	26	1,584	Residential	Composite	City	2	Very Good	65	73	38	73	73	1/1/2016	16	10
24048	24048-2	798	2130	30	EMERALD GREEN DR	EMERALD GREEN CT	NEW BALLAS RD	463	26	1,338	Residential	Composite	City	2	Very Good	65	74	58	74	73	1/1/2016	14	13
23226	23226-1	654	2140	10	EMERSON RD	DE SMET SOUTH ENTRANCE	ROCKY RD	999	20	2,220	Collector	Asphalt	City	2	Marginal	62	44	60	44	43	1/1/2016	42	14
22565	22565-1	495	2140	30	EMERSON RD	OLD BALLAS RD	DECKER LN	1,193	36	4,771	Collector	Concrete	City	2	Good	60	62	60	62	61	1/1/2016	27	12
23078	23078-1	625.1	2150	10	EMERSON RD	EMERSON RD (PCC)	EMERSON RD (PCC)	222	30	740	Collector	Concrete	City	2	Very Good	48	76	60	76	76	1/1/2016	0	24
23078	23078-2	625	2150	10	EMERSON RD	EMERSON RD	EMERSON RD	799	25	2,218	Collector	Asphalt	City	2	Marginal	48	45	60	45	44	1/1/2016	43	12
22249	22249-1	396	2160	10	EMERSON RD	DECKER LN	OLIVE BLVD	664	26	1,919	Collector	Composite	City	2	Good	51	62	60	62	62	1/1/2016	28	9
25553	25553-1	1019	2170	10	EUGENIA ST	SOUTH END	ELZEY ST	1,095	24	2,919	Residential	Asphalt	City	2	Very Good	65	84	60	84	83	1/1/2016	9	7
25333	25333-1	983	2170	20	EUGENIA ST	ELZEY ST	ST PAUL DR	539	20	1,198	Residential	Asphalt	City	2	Very Good	63	73	60	73	72	1/1/2016	22	6
24603	24603-1	914	2180	10	EXECUTIVE DR	LADUE RD	NORTH END	1,277	26	3,688	Residential	Concrete	City	2	Good	44	66	60	66	66	1/1/2016	22	12
21482	21482-1	194	2190	10	EXECUTIVE PARKWAY DR	MASON RD	MASON RD	2,162	26	6,247	Residential	Asphalt	City	2	Very Good	72	70	60	70	70	1/1/2016	13	16
23194	23194-1	644	2200	10	FAIRWAYS CIR	FAIRWAYS RD	FAIRWAYS RD	1,962	24	5,232	Residential	Composite	City	2	Very Good	60	73	44	73	73	1/1/2016	15	12
22845	22845-1	556	2210	10	FAIRWAYS DR	FAIRWAYS RD	MOSLEY RD	1,694	24	4,517	Residential	Composite	City	2	Very Good	64	81	58	81	80	1/1/2016	7	13
22893	22893-1	564	2220	10	FAIRWAYS RD	FAIRWAYS CIR	FAIRWAYS CIR	319	24	852	Residential	Composite	City	2	Good	57	69	43	69	69	1/1/2016	19	12
22898	22898-1	567	2220	20	FAIRWAYS RD	FAIRWAYS CIR	MOSLEY RD	405	24	1,080	Residential	Composite	City	2	Marginal	52	48	90	48	47	1/1/2016	41	12
23406	23406-1	698	2230	10	FALAISE DR	HIBLER RD	ROBINVIEW CT	220	30	732	Residential	Asphalt	City	2	Excellent	77	85	60	85	85	1/1/2016	13	2
23290	23290-1	670	2230	20	FALAISE DR	ROBINVIEW CT	MEADOW GREEN PL	483	30	1,610	Residential	Asphalt	City	2	Very Good	86	80	60	80	79	1/1/2016	15	5
23185	23185-1	645	2230	30	FALAISE DR	MEADOW GREEN PL	WOODLINE DR	290	36	1,162	Residential	Asphalt	City	2	Very Good	78	70	60	70	70	1/1/2016	22	8
23149	23149-1	637	2230	40	FALAISE DR	WOODLINE DR	COUNTRY GLEN LN	708	36	2,830	Residential	Asphalt	City	2	Fair	74	57	30	57	56	1/1/2016	35	8
22935	22935-1	576	2230	50	FALAISE DR	COUNTRY GLEN LN	CROSS CREEK DR	674	32	2,396	Residential	Asphalt	City	2	Fair	67	54	30	54	53	1/1/2016	37	9

City of Creve Coeur, MO
Appendix A - Street Inventory and Condition Summary

Segment ID	Subsegment ID	GISID	Street Number	Block Number	Street Name	From Street	To Street	Pavement Length (ft)	Pavement Width (ft)	Pavement Area (yd2)	Functional Class	Pavement Type	Condition Details: IRI Value (mm/m)	Rutting / Transverse Profile	Trans-Long Crk - Linear Crk	Alligator Crk / Divided Slab	Map Crk / Corner Break	Edge Crk / Joint Spall	Distortions / Faulting	Bleeding / Polished Agg	Raveling / Scaling	Patching
22984	22984-2	583	2010	10	CREEKSIDE LN	WEST END	GRAESER RD	441	20	980	Residential	Asphalt	10.5	9.3	9.6	4.6	10.0	10.0	10.0	10.0	9.8	9.0
22746	22746-1	487	2020	10	CROSS CREEK DR	FALAISE DR	TEMPO DR	862	31	2,968	Residential	Asphalt	4.3	9.2	8.3	8.5	10.0	10.0	10.0	10.0	9.9	10.0
22088	22088-1	374	2020	20	CROSS CREEK DR	TEMPO DR	INSURANCE CENTER PLZ	1,539	32	5,473	Residential	Asphalt	4.1	10.0	8.7	8.2	10.0	10.0	10.0	10.0	9.8	10.0
21971	21971-1	341	2020	30	CROSS CREEK DR	OLIVE BLVD	INSURANCE CENTER PLZ	575	26	1,662	Residential	Asphalt	5.8	9.1	9.1	8.4	10.0	10.0	10.0	10.0	9.8	10.0
199213	199213-1	10341	2030	10	CROSS CREEK DR	INSURANCE CENTER PLZ	OLIVE BLVD	477	26	1,379	Residential	Asphalt	5.2	9.0	8.8	10.0	10.0	10.0	10.0	10.0	9.8	9.1
23016	23016-1	591	2040	10	CROSS GREEN LN	NW END	MEADOW GREEN PL	365	26	1,055	Residential	Asphalt	8.4	8.9	9.8	6.9	10.0	10.0	10.0	10.0	9.8	10.0
23005	23005-1	589	2040	20	CROSS GREEN LN	MEADOW GREEN PL	NE END	478	26	1,382	Residential	Asphalt	7.7	9.5	9.4	7.5	10.0	10.0	10.0	10.0	9.8	10.0
24075	24075-1	804	2050	10	CUISEAUX CT	CHAMBLEE LN	NORTH END	518	20	1,150	Residential	Asphalt	9.0	9.1	10.0	7.2	10.0	10.0	9.9	10.0	9.8	9.9
21850	21850-1	282	2060	10	DARTAGNAN CT	TURRENTINE TRL	BELLERIVE MANOR DR	286	26	827	Residential	Concrete	4.9	10.0	8.2	10.0	10.0	9.8	7.5	10.0	9.8	10.0
21886	21886-1	309	2060	20	DARTAGNAN CT	BELLERIVE MANOR DR	ARAMIS DR	335	26	967	Residential	Concrete	6.1	10.0	8.0	10.0	10.0	9.8	7.4	10.0	9.8	10.0
21970	21970-1	340	2060	30	DARTAGNAN CT	ARAMIS DR	GASCOGNE DR	308	26	889	Residential	Concrete	5.9	10.0	9.4	10.0	10.0	9.7	7.1	10.0	9.8	10.0
22095	22095-1	375	2060	40	DARTAGNAN CT	GASCOGNE DR	SE END	374	26	1,081	Residential	Concrete	11.1	10.0	8.1	10.0	9.6	9.5	7.2	10.0	9.5	10.0
21818	21818-1	282.1	2060	20	DARTAGNAN CT #1	TURRENTINE TRL	DARTAGNAN CT	76	26	220	Residential	Concrete	4.9	10.0	8.2	10.0	10.0	9.8	8.5	10.0	9.8	10.0
21636	21636-2	283	2070	10	DAUTEL LN	OLIVE BLVD	NORTH END	266	30	888	Residential	Asphalt	9.3	8.9	9.0	10.0	10.0	10.0	10.0	10.0	9.8	9.2
21899	21899-1	313	2080	10	DEAUVILLE CT	BELLERIVE ESTATES DR	NE END	434	26	1,253	Residential	Concrete	7.3	10.0	6.5	10.0	10.0	9.6	9.7	8.3	9.2	9.7
22226	22226-1	387	2090	10	DEAVER LN	COLONIAL HILLS PKY	CHASE PARK LN	1,052	20	2,338	Residential	Asphalt	5.1	9.5	8.9	6.9	10.0	9.8	10.0	10.0	9.9	9.7
22774	22774-1	449	2100	10	DECKER LN	OLD BALLAS RD	STUDT RD	714	36	2,855	Residential	Concrete	7.2	10.0	8.4	10.0	10.0	9.6	7.1	9.4	9.4	10.0
22446	22446-1	431	2100	20	DECKER LN	STUDT RD	CENTER PARKWAY DR	843	37	3,467	Residential	Concrete	6.8	10.0	9.3	10.0	10.0	9.7	6.9	9.9	8.2	10.0
22248	22248-1	395	2100	30	DECKER LN	CENTER PARKWAY DR	EMERSON RD	330	37	1,356	Residential	Concrete	6.3	10.0	9.2	10.0	10.0	9.7	6.8	9.7	8.3	10.0
25326	25326-1	980	2110	10	ELZEY ST	WEST END	TOWNSEND ST	513	20	1,140	Residential	Asphalt	4.4	9.5	8.7	10.0	10.0	10.0	10.0	10.0	9.8	10.0
25332	25332-1	982	2110	20	ELZEY ST	TOWNSEND ST	EUGENIA ST	507	20	1,126	Residential	Asphalt	4.8	9.7	9.3	9.4	10.0	10.0	10.0	10.0	9.8	10.0
25337	25337-1	985	2110	30	ELZEY ST	EUGENIA ST	MOSLEY RD	269	20	599	Residential	Asphalt	5.1	9.3	9.5	8.7	10.0	10.0	10.0	10.0	9.8	10.0
24228	24228-1	827	2120	10	EMERALD GREEN CT	EMERALD GREEN DR	EMERALD GREEN CT	1,305	27	3,915	Residential	Concrete	6.3	10.0	8.6	10.0	10.0	9.5	7.6	9.8	10.0	10.0
24044	24044-1	794	2130	10	EMERALD GREEN DR	EMERSON RD	EMERALD GREEN CT	260	26	751	Residential	Composite	4.6	9.0	8.8	9.1	10.0	10.0	10.0	10.0	9.9	10.0
24045	24045-1	795	2130	20	EMERALD GREEN DR	EMERALD GREEN CT	EMERALD GREEN CT	548	26	1,584	Residential	Composite	4.2	9.3	8.8	9.0	10.0	10.0	10.0	10.0	9.8	10.0
24048	24048-2	798	2130	30	EMERALD GREEN DR	EMERALD GREEN CT	NEW BALLAS RD	463	26	1,338	Residential	Composite	4.2	9.6	8.5	9.0	10.0	10.0	10.0	10.0	9.9	10.0
23226	23226-1	654	2140	10	EMERSON RD	DE SMET SOUTH ENTRANCE	ROCKY RD	999	20	2,220	Collector	Asphalt	4.5	10.0	8.4	6.5	10.0	8.5	10.0	10.0	9.9	10.0
22565	22565-1	495	2140	30	EMERSON RD	OLD BALLAS RD	DECKER LN	1,193	36	4,771	Collector	Concrete	4.8	10.0	8.8	10.0	10.0	9.4	6.6	10.0	8.8	10.0
23078	23078-1	625.1	2150	10	EMERSON RD	EMERSON RD (PCC)	EMERSON RD (PCC)	222	30	740	Collector	Concrete	12.1	10.0	8.8	10.0	10.0	9.4	8.6	10.0	8.8	10.0
23078	23078-2	625	2150	10	EMERSON RD	EMERSON RD	EMERSON RD	799	25	2,218	Collector	Asphalt	6.8	9.8	8.6	7.4	10.0	9.4	8.7	10.0	9.9	9.7
22249	22249-1	396	2160	10	EMERSON RD	DECKER LN	OLIVE BLVD	664	26	1,919	Collector	Composite	6.2	9.4	9.0	9.1	10.0	10.0	8.6	10.0	9.8	9.6
25553	25553-1	1019	2170	10	EUGENIA ST	SOUTH END	ELZEY ST	1,095	24	2,919	Residential	Asphalt	5.2	9.1	9.2	10.0	10.0	10.0	10.0	10.0	9.8	10.0
25333	25333-1	983	2170	20	EUGENIA ST	ELZEY ST	ST PAUL DR	539	20	1,198	Residential	Asphalt	4.5	9.2	9.4	8.6	10.0	10.0	10.0	10.0	9.8	10.0
24603	24603-1	914	2180	10	EXECUTIVE DR	LADUE RD	NORTH END	1,277	26	3,688	Residential	Concrete	7.7	10.0	9.2	10.0	10.0	8.8	7.6	9.5	8.4	10.0
21482	21482-1	194	2190	10	EXECUTIVE PARKWAY DR	MASON RD	MASON RD	2,162	26	6,247	Residential	Asphalt	3.5	9.8	8.6	9.1	10.0	10.0	10.0	10.0	9.1	9.7
23194	23194-1	644	2200	10	FAIRWAYS CIR	FAIRWAYS RD	FAIRWAYS RD	1,962	24	5,232	Residential	Composite	4.8	9.5	8.6	9.0	10.0	10.0	9.9	10.0	9.9	10.0
22845	22845-1	556	2210	10	FAIRWAYS DR	FAIRWAYS RD	MOSLEY RD	1,694	24	4,517	Residential	Composite	4.3	9.8	8.5	9.6	10.0	10.0	10.0	10.0	9.8	9.9
22893	22893-1	564	2220	10	FAIRWAYS RD	FAIRWAYS CIR	FAIRWAYS CIR	319	24	852	Residential	Composite	5.2	9.5	8.7	8.9	10.0	10.0	10.0	10.0	9.9	9.6
22898	22898-1	567	2220	20	FAIRWAYS RD	FAIRWAYS CIR	MOSLEY RD	405	24	1,080	Residential	Composite	6.0	9.5	8.6	6.4	10.0	10.0	10.0	10.0	9.9	10.0
23406	23406-1	698	2230	10	FALAISE DR	HIBLER RD	ROBINVIEW CT	220	30	732	Residential	Asphalt	2.9	8.6	9.8	10.0	10.0	10.0	10.0	10.0	10.0	10.0
23290	23290-1	670	2230	20	FALAISE DR	ROBINVIEW CT	MEADOW GREEN PL	483	30	1,610	Residential	Asphalt	2.3	9.8	9.4	8.7	10.0	10.0	10.0	10.0	10.0	10.0
23185	23185-1	645	2230	30	FALAISE DR	MEADOW GREEN PL	WOODLINE DR	290	36	1,162	Residential	Asphalt	2.9	9.4	9.0	8.4	10.0	10.0	10.0	10.0	10.0	10.0
23149	23149-1	637	2230	40	FALAISE DR	WOODLINE DR	COUNTRY GLEN LN	708	36	2,830	Residential	Asphalt	3.2	9.5	9.0	7.0	10.0	10.0	10.0	10.0	10.0	10.0
22935	22935-1	576	2230	50	FALAISE DR	COUNTRY GLEN LN	CROSS CREEK DR	674	32	2,396	Residential	Asphalt	3.9	9.6	8.8	6.7	10.0	10.0	10.0	10.0	10.0	10.0

City of Creve Coeur, MO
Appendix A - Street Inventory and Condition Summary

Segment ID	Subsegment ID	GISID	Street Number	Block Number	Street Name	From Street	To Street	Pavement Length (ft)	Pavement Width (ft)	Pavement Area (yd2)	Functional Class	Pavement Type	SuperSegment Details: SuperSeg ID	SuperSeg Description	SuperSeg Length (ft)	SuperSeg Area (yd2)	SuperSeg Strength Rating	SuperSeg PCI
22984	22984-2	583	2010	10	CREEKSIDE LN	WEST END	GRAESER RD	441	20	980	Residential	Asphalt	22984-2	CREEKSIDE LANE	441	980	Weak	27
22746	22746-1	487	2020	10	CROSS CREEK DR	FALAISE DR	TEMPO DR	862	31	2,968	Residential	Asphalt	22088	CROSS CREEK DRIVE (INSURANCE CTR PLZ TO FALAISE)	2,401	8,441	Moderate	67
22088	22088-1	374	2020	20	CROSS CREEK DR	TEMPO DR	INSURANCE CENTER PLZ	1,539	32	5,473	Residential	Asphalt	22088	CROSS CREEK DRIVE (INSURANCE CTR PLZ TO FALAISE)	2,401	8,441	Moderate	67
21971	21971-1	341	2020	30	CROSS CREEK DR	OLIVE BLVD	INSURANCE CENTER PLZ	575	26	1,662	Residential	Asphalt	21971	CROSS CREEK DRIVE (OLIVE TO INSURANCE CTR PLZ)	1,053	3,041	Moderate	69
199213	199213-1	10341	2030	10	CROSS CREEK DR	INSURANCE CENTER PLZ	OLIVE BLVD	477	26	1,379	Residential	Asphalt	21971	CROSS CREEK DRIVE (OLIVE TO INSURANCE CTR PLZ)	1,053	3,041	Moderate	69
23016	23016-1	591	2040	10	CROSS GREEN LN	NW END	MEADOW GREEN PL	365	26	1,055	Residential	Asphalt	23005	CROSS GREEN LANE (EAST AND WEST)	844	2,438	Weak	59
23005	23005-1	589	2040	20	CROSS GREEN LN	MEADOW GREEN PL	NE END	478	26	1,382	Residential	Asphalt	23005	CROSS GREEN LANE (EAST AND WEST)	844	2,438	Weak	59
24075	24075-1	804	2050	10	CUISEAUX CT	CHAMBLEE LN	NORTH END	518	20	1,150	Residential	Asphalt	24075	CUISEAUX COURT	518	1,150	Weak	60
21850	21850-1	282	2060	10	DARTAGNAN CT	TURRENTINE TRL	BELLERIVE MANOR DR	286	26	827	Residential	Concrete	21818	DARTAGNAN COURT (TURRENTINE TO GASCOGNE)	1,005	2,903	Moderate	72
21886	21886-1	309	2060	20	DARTAGNAN CT	BELLERIVE MANOR DR	ARAMIS DR	335	26	967	Residential	Concrete	21818	DARTAGNAN COURT (TURRENTINE TO GASCOGNE)	1,005	2,903	Moderate	72
21970	21970-1	340	2060	30	DARTAGNAN CT	ARAMIS DR	GASCOGNE DR	308	26	889	Residential	Concrete	21818	DARTAGNAN COURT (TURRENTINE TO GASCOGNE)	1,005	2,903	Moderate	72
22095	22095-1	375	2060	40	DARTAGNAN CT	GASCOGNE DR	SE END	374	26	1,081	Residential	Concrete	22095-1	DARTAGNAN COURT (GASCOGNE TO CUL DE SAC)	374	1,081	Moderate	61
21818	21818-1	282.1	2060	20	DARTAGNAN CT #1	TURRENTINE TRL	DARTAGNAN CT	76	26	220	Residential	Concrete	21818	DARTAGNAN COURT (TURRENTINE TO GASCOGNE)	1,005	2,903	Moderate	72
21636	21636-2	283	2070	10	DAUTEL LN	OLIVE BLVD	NORTH END	266	30	888	Residential	Asphalt	21636-2	DAUTEL LANE	266	888	Moderate	74
21899	21899-1	313	2080	10	DEAUVILLE CT	BELLERIVE ESTATES DR	NE END	434	26	1,253	Residential	Concrete	21899-1	DEAUVILLE COURT	434	1,253	Moderate	66
22226	22226-1	387	2090	10	DEAVER LN	COLONIAL HILLS PKY	CHASE PARK LN	1,052	20	2,338	Residential	Asphalt	22226-1	DEAVER LANE (CONCRETE APRON AT OLIVE)	1,052	2,338	Moderate	51
22774	22774-1	449	2100	10	DECKER LN	OLD BALLAS RD	STUDT RD	714	36	2,855	Residential	Concrete	22446	DECKER LANE	1,887	7,678	Moderate	65
22446	22446-1	431	2100	20	DECKER LN	STUDT RD	CENTER PARKWAY DR	843	37	3,467	Residential	Concrete	22446	DECKER LANE	1,887	7,678	Moderate	65
22248	22248-1	395	2100	30	DECKER LN	CENTER PARKWAY DR	EMERSON RD	330	37	1,356	Residential	Concrete	22446	DECKER LANE	1,887	7,678	Moderate	65
25326	25326-1	980	2110	10	ELZEY ST	WEST END	TOWNSEND ST	513	20	1,140	Residential	Asphalt	25326	ELZEY STREET	1,290	2,866	Moderate	82
25332	25332-1	982	2110	20	ELZEY ST	TOWNSEND ST	EUGENIA ST	507	20	1,126	Residential	Asphalt	25326	ELZEY STREET	1,290	2,866	Moderate	82
25337	25337-1	985	2110	30	ELZEY ST	EUGENIA ST	MOSLEY RD	269	20	599	Residential	Asphalt	25326	ELZEY STREET	1,290	2,866	Moderate	82
24228	24228-1	827	2120	10	EMERALD GREEN CT	EMERALD GREEN DR	EMERALD GREEN CT	1,305	27	3,915	Residential	Concrete	24228	EMERALD GREEN COURT	1,305	3,915	Moderate	72
24044	24044-1	794	2130	10	EMERALD GREEN DR	EMERSON RD	EMERALD GREEN CT	260	26	751	Residential	Composite	24044	EMERALD GREEN DRIVE (COMPOSITE)	1,272	3,674	Moderate	72
24045	24045-1	795	2130	20	EMERALD GREEN DR	EMERALD GREEN CT	EMERALD GREEN CT	548	26	1,584	Residential	Composite	24044	EMERALD GREEN DRIVE (COMPOSITE)	1,272	3,674	Moderate	72
24048	24048-2	798	2130	30	EMERALD GREEN DR	EMERALD GREEN CT	NEW BALLAS RD	463	26	1,338	Residential	Composite	24044	EMERALD GREEN DRIVE (COMPOSITE)	1,272	3,674	Moderate	72
23226	23226-1	654	2140	10	EMERSON RD	DE SMET SOUTH ENTRANCE	ROCKY RD	999	20	2,220	Collector	Asphalt	23226	EMERSON ROAD (DE SMET TO OLD BALLAS)	1,798	4,438	Moderate	44
22565	22565-1	495	2140	30	EMERSON RD	OLD BALLAS RD	DECKER LN	1,193	36	4,771	Collector	Concrete	23078	EMERSON ROAD (OLD BALLAS TO DECKER)	1,415	5,511	Moderate	63
23078	23078-1	625.1	2150	10	EMERSON RD	EMERSON RD (PCC)	EMERSON RD (PCC)	222	30	740	Collector	Concrete	23078	EMERSON ROAD (OLD BALLAS TO DECKER)	1,415	5,511	Moderate	63
23078	23078-2	625	2150	10	EMERSON RD	EMERSON RD	EMERSON RD	799	25	2,218	Collector	Asphalt	23226	EMERSON ROAD (DE SMET TO OLD BALLAS)	1,798	4,438	Moderate	44
22249	22249-1	396	2160	10	EMERSON RD	DECKER LN	OLIVE BLVD	664	26	1,919	Collector	Composite	22249	EMERSON ROAD (DECKER TO OLIVE)	664	1,919	Moderate	62
25553	25553-1	1019	2170	10	EUGENIA ST	SOUTH END	ELZEY ST	1,095	24	2,919	Residential	Asphalt	25333	EUGENIA STREET	1,634	4,117	Moderate	80
25333	25333-1	983	2170	20	EUGENIA ST	ELZEY ST	ST PAUL DR	539	20	1,198	Residential	Asphalt	25333	EUGENIA STREET	1,634	4,117	Moderate	80
24603	24603-1	914	2180	10	EXECUTIVE DR	LADUE RD	NORTH END	1,277	26	3,688	Residential	Concrete	24603	EXECUTIVE ESTATES DRIVE	1,277	3,688	Moderate	66
21482	21482-1	194	2190	10	EXECUTIVE PARKWAY DR	MASON RD	MASON RD	2,162	26	6,247	Residential	Asphalt	21482	EXECUTIVE PARKWAY DRIVE	2,162	6,247	Moderate	70
23194	23194-1	644	2200	10	FAIRWAYS CIR	FAIRWAYS RD	FAIRWAYS RD	1,962	24	5,232	Residential	Composite	23194	FAIRWAYS CIRCLE	1,962	5,232	Moderate	73
22845	22845-1	556	2210	10	FAIRWAYS DR	FAIRWAYS RD	MOSLEY RD	1,694	24	4,517	Residential	Composite	22845	FAIRWAYS DRIVE	1,694	4,517	Moderate	80
22893	22893-1	564	2220	10	FAIRWAYS RD	FAIRWAYS CIR	FAIRWAYS CIR	319	24	852	Residential	Composite	22898	FAIRWAYS ROAD	754	2,012	Moderate	58
22898	22898-1	567	2220	20	FAIRWAYS RD	FAIRWAYS CIR	MOSLEY RD	405	24	1,080	Residential	Composite	22898	FAIRWAYS ROAD	754	2,012	Moderate	58
23406	23406-1	698	2230	10	FALAISE DR	HIBLER RD	ROBINVIEW CT	220	30	732	Residential	Asphalt	23406	FALAISE DRIVE (HIBLER TO WOODLINE)	993	3,503	Moderate	77
23290	23290-1	670	2230	20	FALAISE DR	ROBINVIEW CT	MEADOW GREEN PL	483	30	1,610	Residential	Asphalt	23406	FALAISE DRIVE (HIBLER TO WOODLINE)	993	3,503	Moderate	77
23185	23185-1	645	2230	30	FALAISE DR	MEADOW GREEN PL	WOODLINE DR	290	36	1,162	Residential	Asphalt	23406	FALAISE DRIVE (HIBLER TO WOODLINE)	993	3,503	Moderate	77
23149	23149-1	637	2230	40	FALAISE DR	WOODLINE DR	COUNTRY GLEN LN	708	36	2,830	Residential	Asphalt	22935	FALAISE DRIVE (WOODLINE TO CROSS CREEK)	1,382	5,226	Moderate	55
22935	22935-1	576	2230	50	FALAISE DR	COUNTRY GLEN LN	CROSS CREEK DR	674	32	2,396	Residential	Asphalt	22935	FALAISE DRIVE (WOODLINE TO CROSS CREEK)	1,382	5,226	Moderate	55

City of Creve Coeur, MO
Appendix A - Street Inventory and Condition Summary

Segment ID	Subsegment ID	GISID	Street Number	Block Number	Street Name	From Street	To Street	Pavement Length (ft)	Pavement Width (ft)	Pavement Area (yd2)	Functional Class	Pavement Type	Owner	Condition Summary: Strength Rating	Condition Rating	Roughness Index (RI)	Surface Distress Index (SDI)	Structural Index (SI)	Pavement Condition Index (PCI)	Current PCI	Survey Date	Load Assoc Distresses (LAD)	Non-Load Distresses (NLAD)
23958	23958-1	784	2240	10	FALLING LEAVES CT	SOUTH END	LADUE LAKE CT	486	26	1,403	Residential	Concrete	City	2	Very Good	50	72	60	72	72	1/1/2016	15	13
23748	23748-1	753	2240	20	FALLING LEAVES CT	LADUE LAKE CT	FALLING LEAVES CT	422	26	1,218	Residential	Concrete	City	2	Very Good	50	72	60	72	72	1/1/2016	17	11
23540	23540-1	726	2240	30	FALLING LEAVES CT	FALLING LEAVES CT	LADUE LAKE DR	728	26	2,103	Residential	Concrete	City	2	Very Good	54	75	60	75	74	1/1/2016	15	10
99202	99202-1	1216	2250	10	FARON HILL	GRAESER LN	EAST END	425	25	1,180	Residential	Asphalt	City	2	Excellent	70	90	60	90	89	1/1/2016	4	6
20992	20992-1	145	2260	10	FERNCREST CT	NW END	FERNVIEW DR	516	26	1,491	Residential	Asphalt	City	2	Very Good	62	80	60	80	80	1/1/2016	12	8
21023	21023-1	147	2270	10	FERNGATE LN	FERNGATE LN	FERNWAY LN	479	26	1,385	Residential	Concrete	City	2	Very Good	53	74	60	74	74	1/1/2016	11	15
20978	20978-1	140	2270	20	FERNGATE LN	FERNGATE LN	FERNTOP LN	294	26	849	Residential	Concrete	City	2	Very Good	48	71	60	71	71	1/1/2016	20	9
20850	20850-1	64	2270	30	FERNGATE LN	FERNTOP LN	FERNTOP LN	144	22	351	Residential	Asphalt	City	1	Very Good	55	75	60	75	75	1/1/2016	23	2
20783	20783-1	60	2270	40	FERNGATE LN	FERNTOP LN	FERNWAY LN	906	26	2,617	Residential	Asphalt	City	2	Excellent	74	91	60	91	91	1/1/2016	8	1
20799	20799-1	106	2280	10	FERNPARK DR	FERNTOP LN	FERNWAY LN	760	22	1,857	Residential	Asphalt	City	2	Excellent	71	91	60	91	90	1/1/2016	7	3
20851	20851-1	65	2290	10	FERNTOP LN	FERNVIEW DR	FERNGATE LN	171	26	494	Residential	Asphalt	City	1	Fair	42	56	60	56	55	1/1/2016	41	3
20851	20851-2	65.1	2290	10	FERNTOP LN	FERNVIEW DR (PCC)	FERNGATE LN (PCC)	177	26	512	Residential	Concrete	City	2	Very Good	48	78	60	78	78	1/1/2016	0	22
20800	20800-1	107	2300	10	FERNTOP LN	FERNGATE LN	FERNPARK DR	259	26	749	Residential	Asphalt	City	2	Excellent	89	98	60	98	97	1/1/2016	0	2
20821	20821-1	110	2300	20	FERNTOP LN	FERNPARK DR	FERNWAY LN	256	26	740	Residential	Asphalt	City	2	Excellent	79	93	60	93	92	1/1/2016	5	3
20747	20747-1	53	2310	10	FERNTOP LN	FERNWAY LN	RUE LA CHELLE WALK	146	22	357	Residential	Asphalt	City	2	Very Good	76	80	60	80	80	1/1/2016	13	7
20545	20545-1	43	2320	10	FERNTRAILS LN	NW END	FERNVIEW DR	261	26	754	Residential	Asphalt	City	2	Good	39	66	60	66	65	1/1/2016	19	15
20545	20545-2	43	2320	10	FERNTRAILS LN	NW END	FERNVIEW DR	495	26	1,429	Residential	Concrete	City	2	Good	39	66	60	66	65	1/1/2016	19	15
21882	21882-1	1192	2330	10	FERNVIEW DR	BELLERIVE ESTATES DR	BELLERIVE ESTATES DR	100	26	289	Collector	Concrete	City	2	Excellent	68	86	60	86	86	1/1/2016	3	11
21808	21808-1	272	2330	20	FERNVIEW DR	BELLERIVE ESTATES DR	NARBONNE DR	197	26	569	Collector	Concrete	City	2	Very Good	62	80	60	80	80	1/1/2016	3	17
21717	21717-1	251	2330	30	FERNVIEW DR	NARBONNE DR	NARBONNE DR	59	26	170	Collector	Concrete	City	2	Very Good	62	81	60	81	81	1/1/2016	5	14
21676	21676-1	229	2330	40	FERNVIEW DR	NARBONNE DR	MONTAUBAN DR	250	26	724	Collector	Concrete	City	2	Excellent	67	86	60	86	85	1/1/2016	3	11
21580	21580-1	203	2330	50	FERNVIEW DR	MONTAUBAN DR	MONTAUBAN DR	60	26	173	Collector	Concrete	City	2	Very Good	62	81	60	81	81	1/1/2016	4	15
21556	21556-1	198	2330	60	FERNVIEW DR	MONTAUBAN DR	MONTMARTRE DR	419	26	1,211	Collector	Concrete	City	2	Excellent	69	88	60	88	87	1/1/2016	2	10
21324	21324-1	177	2330	70	FERNVIEW DR	MONTMARTRE DR	BARBEZIEUX DR	154	26	444	Collector	Concrete	City	2	Very Good	64	83	60	83	82	1/1/2016	3	15
21265	21265-1	159	2330	80	FERNVIEW DR	BARBEZIEUX DR	GALLAGHER RD	39	26	113	Collector	Asphalt	City	2	Very Good	63	82	60	82	81	1/1/2016	5	13
21265	21265-2	159	2330	80	FERNVIEW DR	BARBEZIEUX DR	GALLAGHER RD	276	26	798	Collector	Concrete	City	2	Very Good	63	82	60	82	81	1/1/2016	5	13
21113	21113-1	127	2330	90	FERNVIEW DR	GALLAGHER RD	FERNCREST CT	263	36	1,052	Collector	Asphalt	City	2	Marginal	49	45	60	45	44	1/1/2016	42	13
20991	20991-1	144	2330	100	FERNVIEW DR	FERNCREST CT	FERNTOP LN	444	36	1,774	Collector	Asphalt	City	2	Fair	70	55	60	55	55	1/1/2016	32	12
20803	20803-1	108	2330	110	FERNVIEW DR	FERNTOP LN	FERNTRAILS LN	454	36	1,816	Collector	Asphalt	City	2	Fair	62	52	60	52	51	1/1/2016	32	16
20544	20544-1	42	2330	120	FERNVIEW DR	FERNTRAILS LN	FERNWAY LN	309	36	1,236	Collector	Asphalt	City	2	Very Good	56	70	60	70	70	1/1/2016	14	15
56702	56702-1	42.1	2330	130	FERNVIEW DR	FERNTOP LN	FERNVIEW DR #1	120	36	2,380	Collector	Asphalt	City	2	Very Good	56	71	60	71	70	1/1/2016	14	16
20408	20408-1	35	2330	140	FERNVIEW DR	FERNWAY LN	OLIVE BLVD	698	32	2,481	Collector	Asphalt	City	2	Marginal	42	42	60	42	41	1/1/2016	52	7
56703	56703-1	1208	2330	125	FERNVIEW DR #1	FERNVIEW DRIVE N	FERNVIEW DRIVE S	298	17	563	Residential	Asphalt	City	1	Good	35	63	60	63	62	1/1/2016	36	2
20421	20421-1	1207	2330	105	FERNVIEW DR #2	FERNVIEW DR	FERNVIEW DR	145	15	242	Residential	Asphalt	City	1	Good	34	65	60	65	64	1/1/2016	33	2
21192	21192-1	152	2380	10	FERNWAY LN	LESPARRE DR	FERNGATE LN	333	26	963	Residential	Concrete	City	2	Very Good	47	72	60	72	71	1/1/2016	16	13
21022	21022-1	146	2380	20	FERNWAY LN	FERNGATE LN	FERNTOP LN	338	26	976	Residential	Concrete	City	2	Excellent	69	88	60	88	88	1/1/2016	6	5
21022	21022-2	146	2380	20	FERNWAY LN	FERNGATE LN	FERNTOP LN	120	26	347	Residential	Asphalt	City	2	Excellent	69	88	60	88	88	1/1/2016	6	5
20820	20820-1	109	2380	30	FERNWAY LN	FERNTOP LN	FERNTOP LN	182	22	444	Residential	Asphalt	City	2	Excellent	82	94	60	94	93	1/1/2016	4	3
20738	20738-1	50	2380	40	FERNWAY LN	FERNTOP LN	FERNPARK DR	341	22	833	Residential	Asphalt	City	2	Excellent	90	100	60	100	99	1/1/2016	0	0
20477	20477-1	38	2380	50	FERNWAY LN	FERNPARK DR	FERNGATE LN	710	22	1,735	Residential	Asphalt	City	2	Excellent	88	97	60	97	96	1/1/2016	3	1
20407	20407-1	34	2380	60	FERNWAY LN	FERNGATE LN	FERNVIEW DR	338	22	825	Residential	Asphalt	City	2	Excellent	69	88	60	88	88	1/1/2016	8	4
25331	25331-1	981	2390	10	FISHEL CT	SW END	LADUEMONT DR	216	20	479	Residential	Concrete	City	2	Excellent	73	91	60	91	90	1/1/2016	2	7
23444	23444-2	709	2400	10	FOURWYND DR	GRAESER RD	NE END	746	28	2,320	Residential	Asphalt	City	2	Marginal	60	42	30	42	42	1/1/2016	51	6
23277	23277-1	666	2410	10	FOXBROOK DR	NW END	SHADYBROOK DR	746	26	2,157	Residential	Concrete	City	2	Very Good	55	75	60	75	75	1/1/2016	15	10

City of Creve Coeur, MO
Appendix A - Street Inventory and Condition Summary

Segment ID	Subsegment ID	GISID	Street Number	Block Number	Street Name	From Street	To Street	Pavement Length (ft)	Pavement Width (ft)	Pavement Area (yd2)	Functional Class	Pavement Type	Condition Details: IRI Value (mm/m)	Rutting / Transverse Profile	Trans-Long Crk - Linear Crk	Alligator Crk / Divided Slab	Map Crk / Corner Break	Edge Crk / Joint Spall	Distortions / Faulting	Bleeding / Polished Agg	Raveling / Scaling	Patching
23958	23958-1	784	2240	10	FALLING LEAVES CT	SOUTH END	LADUE LAKE CT	486	26	1,403	Residential	Concrete	6.5	10.0	8.6	10.0	10.0	9.7	8.0	10.0	8.9	10.0
23748	23748-1	753	2240	20	FALLING LEAVES CT	LADUE LAKE CT	FALLING LEAVES CT	422	26	1,218	Residential	Concrete	6.5	10.0	9.1	10.0	10.0	9.7	7.7	9.5	8.9	10.0
23540	23540-1	726	2240	30	FALLING LEAVES CT	FALLING LEAVES CT	LADUE LAKE DR	728	26	2,103	Residential	Concrete	5.7	10.0	8.5	10.0	10.0	9.6	8.1	10.0	9.5	10.0
99202	99202-1	1216	2250	10	FARON HILL	GRAESER LN	EAST END	425	25	1,180	Residential	Asphalt	5.8	9.9	9.4	9.7	10.0	10.0	10.0	10.0	9.7	10.0
20992	20992-1	145	2260	10	FERNCREST CT	NW END	FERNVIEW DR	516	26	1,491	Residential	Asphalt	4.6	9.7	9.2	9.1	10.0	10.0	10.0	10.0	9.8	10.0
21023	21023-1	147	2270	10	FERNGATE LN	FERNGATE LN	FERNWAY LN	479	26	1,385	Residential	Concrete	5.9	10.0	8.7	10.0	10.0	9.9	8.4	10.0	8.4	10.0
20978	20978-1	140	2270	20	FERNGATE LN	FERNGATE LN	FERNTOP LN	294	26	849	Residential	Concrete	6.8	10.0	9.0	10.0	10.0	9.7	7.3	10.0	9.3	10.0
20850	20850-1	64	2270	30	FERNGATE LN	FERNTOP LN	FERNTOP LN	144	22	351	Residential	Asphalt	7.1	8.8	9.9	10.0	10.0	10.0	8.3	10.0	9.8	10.0
20783	20783-1	60	2270	40	FERNGATE LN	FERNTOP LN	FERNWAY LN	906	26	2,617	Residential	Asphalt	3.2	9.2	10.0	10.0	10.0	10.0	10.0	10.0	9.8	10.0
20799	20799-1	106	2280	10	FERNPARK DR	FERNTOP LN	FERNWAY LN	760	22	1,857	Residential	Asphalt	3.8	9.3	9.8	10.0	10.0	10.0	10.0	10.0	9.8	10.0
20851	20851-1	65	2290	10	FERNTOP LN	FERNVIEW DR	FERNGATE LN	171	26	494	Residential	Asphalt	8.1	9.1	9.8	7.5	10.0	10.0	9.9	10.0	9.8	9.1
20851	20851-2	65.1	2290	10	FERNTOP LN	FERNVIEW DR (PCC)	FERNGATE LN (PCC)	177	26	512	Residential	Concrete	12.2	10.0	9.0	10.0	10.0	9.7	8.3	10.0	9.3	10.0
20800	20800-1	107	2300	10	FERNTOP LN	FERNGATE LN	FERNPARK DR	259	26	749	Residential	Asphalt	3.9	10.0	9.7	10.0	10.0	10.0	10.0	10.0	10.0	10.0
20821	20821-1	110	2300	20	FERNTOP LN	FERNPARK DR	FERNWAY LN	256	26	740	Residential	Asphalt	3.4	9.5	9.7	10.0	10.0	10.0	10.0	10.0	10.0	10.0
20747	20747-1	53	2310	10	FERNTOP LN	FERNWAY LN	RUE LA CHELLE WALK	146	22	357	Residential	Asphalt	3.0	8.8	9.1	10.0	10.0	10.0	9.9	10.0	10.0	10.0
20545	20545-1	43	2320	10	FERNTRAILS LN	NW END	FERNVIEW DR	261	26	754	Residential	Asphalt	8.8	10.0	8.5	9.8	10.0	9.7	7.7	9.5	8.5	10.0
20545	20545-2	43	2320	10	FERNTRAILS LN	NW END	FERNVIEW DR	495	26	1,429	Residential	Concrete	8.8	10.0	8.5	9.8	10.0	9.7	7.7	9.5	8.5	10.0
21882	21882-1	1192	2330	10	FERNVIEW DR	BELLERIVE ESTATES DR	BELLERIVE ESTATES DR	100	26	289	Collector	Concrete	3.9	10.0	8.7	10.0	10.0	9.6	9.9	10.0	9.2	10.0
21808	21808-1	272	2330	20	FERNVIEW DR	BELLERIVE ESTATES DR	NARBONNE DR	197	26	569	Collector	Concrete	4.7	10.0	8.1	10.0	10.0	9.6	9.8	10.0	8.6	10.0
21717	21717-1	251	2330	30	FERNVIEW DR	NARBONNE DR	NARBONNE DR	59	26	170	Collector	Concrete	4.6	10.0	8.5	10.0	10.0	9.0	9.8	10.0	8.8	10.0
21676	21676-1	229	2330	40	FERNVIEW DR	NARBONNE DR	MONTAUBAN DR	250	26	724	Collector	Concrete	4.0	10.0	8.6	10.0	10.0	9.4	9.9	10.0	9.3	10.0
21580	21580-1	203	2330	50	FERNVIEW DR	MONTAUBAN DR	MONTAUBAN DR	60	26	173	Collector	Concrete	4.5	10.0	7.7	10.0	10.0	9.5	9.7	10.0	9.5	10.0
21556	21556-1	198	2330	60	FERNVIEW DR	MONTAUBAN DR	MONTMARTRE DR	419	26	1,211	Collector	Concrete	3.8	10.0	8.7	10.0	10.0	9.7	9.9	10.0	9.3	10.0
21324	21324-1	177	2330	70	FERNVIEW DR	MONTMARTRE DR	BARBEZIEUX DR	154	26	444	Collector	Concrete	4.3	10.0	8.2	10.0	10.0	9.7	9.8	10.0	8.9	10.0
21265	21265-1	159	2330	80	FERNVIEW DR	BARBEZIEUX DR	GALLAGHER RD	39	26	113	Collector	Asphalt	4.5	10.0	8.2	9.7	10.0	9.7	9.9	10.0	9.3	10.0
21265	21265-2	159	2330	80	FERNVIEW DR	BARBEZIEUX DR	GALLAGHER RD	276	26	798	Collector	Concrete	4.5	10.0	8.2	9.7	10.0	9.7	9.9	10.0	9.3	10.0
21113	21113-1	127	2330	90	FERNVIEW DR	GALLAGHER RD	FERNCREST CT	263	36	1,052	Collector	Asphalt	6.7	9.2	8.5	6.6	10.0	10.0	10.0	10.0	9.8	10.0
20991	20991-1	144	2330	100	FERNVIEW DR	FERNCREST CT	FERNTOP LN	444	36	1,774	Collector	Asphalt	3.6	9.2	8.5	7.6	10.0	10.0	10.0	10.0	10.0	10.0
20803	20803-1	108	2330	110	FERNVIEW DR	FERNTOP LN	FERNTRAILS LN	454	36	1,816	Collector	Asphalt	4.5	9.4	8.1	7.5	10.0	10.0	10.0	10.0	9.9	10.0
20544	20544-1	42	2330	120	FERNVIEW DR	FERNTRAILS LN	FERNWAY LN	309	36	1,236	Collector	Asphalt	5.4	9.4	8.2	9.2	10.0	10.0	10.0	10.0	9.9	10.0
56702	56702-1	42.1	2330	130	FERNVIEW DR	FERNTOP LN	FERNVIEW DR #1	120	36	2,380	Collector	Asphalt	5.4	9.4	8.2	9.2	10.0	10.0	10.0	10.0	9.8	10.0
20408	20408-1	35	2330	140	FERNVIEW DR	FERNWAY LN	OLIVE BLVD	698	32	2,481	Collector	Asphalt	8.0	9.0	9.3	5.8	10.0	10.0	10.0	10.0	9.8	10.0
56703	56703-1	1208	2330	125	FERNVIEW DR #1	FERNVIEW DRIVE N	FERNVIEW DRIVE S	298	17	563	Residential	Asphalt	9.8	9.0	9.9	7.4	10.0	10.0	10.0	10.0	9.8	10.0
20421	20421-1	1207	2330	105	FERNVIEW DR #2	FERNVIEW DR	FERNVIEW DR	145	15	242	Residential	Asphalt	11.0	8.9	9.9	7.7	10.0	10.0	10.0	10.0	9.8	10.0
21192	21192-1	152	2380	10	FERNWAY LN	LESPARRE DR	FERNGATE LN	333	26	963	Residential	Concrete	7.1	10.0	8.6	10.0	10.0	9.2	8.2	9.2	9.1	10.0
21022	21022-1	146	2380	20	FERNWAY LN	FERNGATE LN	FERNTOP LN	338	26	976	Residential	Concrete	3.7	10.0	9.1	9.7	10.0	9.7	9.6	10.0	9.9	10.0
21022	21022-2	146	2380	20	FERNWAY LN	FERNGATE LN	FERNTOP LN	120	26	347	Residential	Asphalt	3.7	10.0	9.1	9.7	10.0	9.7	9.6	10.0	9.9	10.0
20820	20820-1	109	2380	30	FERNWAY LN	FERNTOP LN	FERNTOP LN	182	22	444	Residential	Asphalt	3.3	9.6	9.7	10.0	10.0	10.0	10.0	10.0	10.0	10.0
20738	20738-1	50	2380	40	FERNWAY LN	FERNTOP LN	FERNPARK DR	341	22	833	Residential	Asphalt	2.2	10.0	10.0	10.0	10.0	10.0	10.0	10.0	10.0	10.0
20477	20477-1	38	2380	50	FERNWAY LN	FERNPARK DR	FERNGATE LN	710	22	1,735	Residential	Asphalt	3.8	9.7	9.9	10.0	10.0	10.0	10.0	10.0	10.0	10.0
20407	20407-1	34	2380	60	FERNWAY LN	FERNGATE LN	FERNVIEW DR	338	22	825	Residential	Asphalt	4.1	9.1	9.7	10.0	10.0	10.0	10.0	10.0	9.7	10.0
25331	25331-1	981	2390	10	FISHEL CT	SW END	LADUEMONT DR	216	20	479	Residential	Concrete	3.4	10.0	8.9	10.0	10.0	9.7	9.9	10.0	9.8	10.0
23444	23444-2	709	2400	10	FOURWYND DR	GRAESER RD	NE END	746	28	2,320	Residential	Asphalt	4.8	8.9	9.3	6.1	10.0	10.0	10.0	10.0	9.8	9.8
23277	23277-1	666	2410	10	FOXBROOK DR	NW END	SHADYBROOK DR	746	26	2,157	Residential	Concrete	5.7	10.0	8.4	10.0	10.0	9.5	8.2	10.0	9.7	10.0

Segment ID	Subsegment ID	GISID	Street Number	Block Number	Street Name	From Street	To Street	Pavement Length (ft)	Pavement Width (ft)	Pavement Area (yd2)	Functional Class	Pavement Type	SuperSegment Details: SuperSeg ID	SuperSeg Description	SuperSeg Length (ft)	SuperSeg Area (yd2)	SuperSeg Strength Rating	SuperSeg PCI
23958	23958-1	784	2240	10	FALLING LEAVES CT	SOUTH END	LADUE LAKE CT	486	26	1,403	Residential	Concrete	23958	FALLING LEAVES COURT (LADUE LAKE CT TO CUL DE SAC)	486	1,403	Moderate	72
23748	23748-1	753	2240	20	FALLING LEAVES CT	LADUE LAKE CT	FALLING LEAVES CT	422	26	1,218	Residential	Concrete	23540	FALLING LEAVES COURT (LADUE LK DR TO LADUE LK CT)	1,150	3,321	Moderate	73
23540	23540-1	726	2240	30	FALLING LEAVES CT	FALLING LEAVES CT	LADUE LAKE DR	728	26	2,103	Residential	Concrete	23540	FALLING LEAVES COURT (LADUE LK DR TO LADUE LK CT)	1,150	3,321	Moderate	73
99202	99202-1	1216	2250	10	FARON HILL	GRAESER LN	EAST END	425	25	1,180	Residential	Asphalt	99130	FARON HILL	425	1,180	Moderate	89
20992	20992-1	145	2260	10	FERNCREST CT	NW END	FERNVIEW DR	516	26	1,491	Residential	Asphalt	20992	FERNCREST COURT	516	1,491	Moderate	80
21023	21023-1	147	2270	10	FERNGATE LN	FERNGATE LN	FERNWAY LN	479	26	1,385	Residential	Concrete	21023	FERNGATE LANE (FERNWAY TO FERNTOP)	773	2,234	Moderate	73
20978	20978-1	140	2270	20	FERNGATE LN	FERNGATE LN	FERNTOP LN	294	26	849	Residential	Concrete	21023	FERNGATE LANE (FERNWAY TO FERNTOP)	773	2,234	Moderate	73
20850	20850-1	64	2270	30	FERNGATE LN	FERNTOP LN	FERNTOP LN	144	22	351	Residential	Asphalt	20850	FERNGATE LANE (FERNTOP TO FERNWAY)	1,050	2,969	Moderate	89
20783	20783-1	60	2270	40	FERNGATE LN	FERNTOP LN	FERNWAY LN	906	26	2,617	Residential	Asphalt	20850	FERNGATE LANE (FERNTOP TO FERNWAY)	1,050	2,969	Moderate	89
20799	20799-1	106	2280	10	FERNPARK DR	FERNTOP LN	FERNWAY LN	760	22	1,857	Residential	Asphalt	20799	FERNPARK DRIVE	760	1,857	Moderate	90
20851	20851-1	65	2290	10	FERNTOP LN	FERNVIEW DR	FERNGATE LN	171	26	494	Residential	Asphalt	20851-1	FERNTOP LANE (ASPHALT - FERNCREST TO FERNGATE)	171	494	Weak	55
20851	20851-2	65.1	2290	10	FERNTOP LN	FERNVIEW DR (PCC)	FERNGATE LN (PCC)	177	26	512	Residential	Concrete	20851-2	FERNTOP LANE (CONCRETE - FERNCREST TO FERNGATE)	177	512	Moderate	78
20800	20800-1	107	2300	10	FERNTOP LN	FERNGATE LN	FERNPARK DR	259	26	749	Residential	Asphalt	20800	FERNTOP LANE (FERNGATE TO FERNWAY)	515	1,489	Moderate	95
20821	20821-1	110	2300	20	FERNTOP LN	FERNPARK DR	FERNWAY LN	256	26	740	Residential	Asphalt	20800	FERNTOP LANE (FERNGATE TO FERNWAY)	515	1,489	Moderate	95
20747	20747-1	53	2310	10	FERNTOP LN	FERNWAY LN	RUE LA CHELLE WALK	146	22	357	Residential	Asphalt	20747	FERNTOP LANE (FERNWAY TO DEAD END)	146	357	Moderate	80
20545	20545-1	43	2320	10	FERNTRAILS LN	NW END	FERNVIEW DR	261	26	754	Residential	Asphalt	20545-1	FERNTRAILS LANE (ASPHALT)	261	754	Moderate	65
20545	20545-2	43	2320	10	FERNTRAILS LN	NW END	FERNVIEW DR	495	26	1,429	Residential	Concrete	20545-2	FERNTRAILS LANE (CONCRETE)	495	1,429	Moderate	65
21882	21882-1	1192	2330	10	FERNVIEW DR	BELLERIVE ESTATES DR	BELLERIVE ESTATES DR	100	26	289	Collector	Concrete	21580	FERNVIEW DRIVE (BELLERIVE ESTATES TO GALLAGHER)	1,516	4,378	Moderate	84
21808	21808-1	272	2330	20	FERNVIEW DR	BELLERIVE ESTATES DR	NARBONNE DR	197	26	569	Collector	Concrete	21580	FERNVIEW DRIVE (BELLERIVE ESTATES TO GALLAGHER)	1,516	4,378	Moderate	84
21717	21717-1	251	2330	30	FERNVIEW DR	NARBONNE DR	NARBONNE DR	59	26	170	Collector	Concrete	21580	FERNVIEW DRIVE (BELLERIVE ESTATES TO GALLAGHER)	1,516	4,378	Moderate	84
21676	21676-1	229	2330	40	FERNVIEW DR	NARBONNE DR	MONTAUBAN DR	250	26	724	Collector	Concrete	21580	FERNVIEW DRIVE (BELLERIVE ESTATES TO GALLAGHER)	1,516	4,378	Moderate	84
21580	21580-1	203	2330	50	FERNVIEW DR	MONTAUBAN DR	MONTAUBAN DR	60	26	173	Collector	Concrete	21580	FERNVIEW DRIVE (BELLERIVE ESTATES TO GALLAGHER)	1,516	4,378	Moderate	84
21556	21556-1	198	2330	60	FERNVIEW DR	MONTAUBAN DR	MONTMARTRE DR	419	26	1,211	Collector	Concrete	21580	FERNVIEW DRIVE (BELLERIVE ESTATES TO GALLAGHER)	1,516	4,378	Moderate	84
21324	21324-1	177	2330	70	FERNVIEW DR	MONTMARTRE DR	BARBEZIEUX DR	154	26	444	Collector	Concrete	21580	FERNVIEW DRIVE (BELLERIVE ESTATES TO GALLAGHER)	1,516	4,378	Moderate	84
21265	21265-1	159	2330	80	FERNVIEW DR	BARBEZIEUX DR	GALLAGHER RD	39	26	113	Collector	Asphalt	20803	FERNVIEW DRIVE (BARBEZIEUX TO OLIVE)	2,770	11,656	Moderate	56
21265	21265-2	159	2330	80	FERNVIEW DR	BARBEZIEUX DR	GALLAGHER RD	276	26	798	Collector	Concrete	21580	FERNVIEW DRIVE (BELLERIVE ESTATES TO GALLAGHER)	1,516	4,378	Moderate	84
21113	21113-1	127	2330	90	FERNVIEW DR	GALLAGHER RD	FERNCREST CT	263	36	1,052	Collector	Asphalt	20803	FERNVIEW DRIVE (BARBEZIEUX TO OLIVE)	2,770	11,656	Moderate	56
20991	20991-1	144	2330	100	FERNVIEW DR	FERNCREST CT	FERNTOP LN	444	36	1,774	Collector	Asphalt	20803	FERNVIEW DRIVE (BARBEZIEUX TO OLIVE)	2,770	11,656	Moderate	56
20803	20803-1	108	2330	110	FERNVIEW DR	FERNTOP LN	FERNTRAILS LN	454	36	1,816	Collector	Asphalt	20803	FERNVIEW DRIVE (BARBEZIEUX TO OLIVE)	2,770	11,656	Moderate	56
20544	20544-1	42	2330	120	FERNVIEW DR	FERNTRAILS LN	FERNWAY LN	309	36	1,236	Collector	Asphalt	20803	FERNVIEW DRIVE (BARBEZIEUX TO OLIVE)	2,770	11,656	Moderate	56
56702	56702-1	42.1	2330	130	FERNVIEW DR	FERNTOP LN	FERNVIEW DR #1	120	36	2,380	Collector	Asphalt	20803	FERNVIEW DRIVE (BARBEZIEUX TO OLIVE)	2,770	11,656	Moderate	56
20408	20408-1	35	2330	140	FERNVIEW DR	FERNWAY LN	OLIVE BLVD	698	32	2,481	Collector	Asphalt	20803	FERNVIEW DRIVE (BARBEZIEUX TO OLIVE)	2,770	11,656	Moderate	56
56703	56703-1	1208	2330	125	FERNVIEW DR #1	FERNVIEW DRIVE N	FERNVIEW DRIVE S	298	17	563	Residential	Asphalt	20803	FERNVIEW DRIVE (BARBEZIEUX TO OLIVE)	2,770	11,656	Moderate	56
20421	20421-1	1207	2330	105	FERNVIEW DR #2	FERNVIEW DR	FERNVIEW DR	145	15	242	Residential	Asphalt	20803	FERNVIEW DRIVE (BARBEZIEUX TO OLIVE)	2,770	11,656	Moderate	56
21192	21192-1	152	2380	10	FERNWAY LN	LESPARRE DR	FERNGATE LN	333	26	963	Residential	Concrete	21192-1	FERNWAY LANE (GALLAGHER TO FERNGATE)	333	963	Moderate	71
21022	21022-1	146	2380	20	FERNWAY LN	FERNGATE LN	FERNTOP LN	338	26	976	Residential	Concrete	20122-1	FERNWAY LANE (FERNGATE TO FERNTOP - CONCRETE)	338	976	Moderate	88
21022	21022-2	146	2380	20	FERNWAY LN	FERNGATE LN	FERNTOP LN	120	26	347	Residential	Asphalt	21022-2	FERNWAY LANE (FERNGATE TO FERNTOP - ASPHALT)	120	347	Moderate	88
20820	20820-1	109	2380	30	FERNWAY LN	FERNTOP LN	FERNTOP LN	182	22	444	Residential	Asphalt	20477	FERNWAY LANE (FERNTOP TO FERNGATE)	1,232	3,012	Moderate	97
20738	20738-1	50	2380	40	FERNWAY LN	FERNTOP LN	FERNPARK DR	341	22	833	Residential	Asphalt	20477	FERNWAY LANE (FERNTOP TO FERNGATE)	1,232	3,012	Moderate	97
20477	20477-1	38	2380	50	FERNWAY LN	FERNPARK DR	FERNGATE LN	710	22	1,735	Residential	Asphalt	20477	FERNWAY LANE (FERNTOP TO FERNGATE)	1,232	3,012	Moderate	97
20407	20407-1	34	2380	60	FERNWAY LN	FERNGATE LN	FERNVIEW DR	338	22	825	Residential	Asphalt	20407	FERNWAY LANE (FERNGATE TO FERNVIEW)	338	825	Moderate	88
25331	25331-1	981	2390	10	FISHEL CT	SW END	LADUEMONT DR	216	20	479	Residential	Concrete	25331	FISHEL COURT	216	479	Moderate	90
23444	23444-2	709	2400	10	FOURWYND DR	GRAESER RD	NE END	746	28	2,320	Residential	Asphalt	23444-2	FOURWYND DRIVE	746	2,320	Moderate	42
23277	23277-1	666	2410	10	FOXBROOK DR	NW END	SHADYBROOK DR	746	26	2,157	Residential	Concrete	23277	FOXBROOK DRIVE	948	2,738	Moderate	74

City of Creve Coeur, MO
Appendix A - Street Inventory and Condition Summary

Segment ID	Subsegment ID	GISID	Street Number	Block Number	Street Name	From Street	To Street	Pavement Length (ft)	Pavement Width (ft)	Pavement Area (yd2)	Functional Class	Pavement Type	Owner	Condition Summary: Strength Rating	Condition Rating	Roughness Index (RI)	Surface Distress Index (SDI)	Structural Index (SI)	Pavement Condition Index (PCI)	Current PCI	Survey Date	Load Assoc Distresses (LAD)	Non-Load Distresses (NLAD)
23380	23380-1	693	2410	20	FOXBROOK DR	QUAILWAYS DR	SHADYBROOK DR	90	26	260	Residential	Composite	City	2	Very Good	49	71	60	71	71	1/1/2016	8	21
23380	23380-2	693	2410	20	FOXBROOK DR	QUAILWAYS DR	SHADYBROOK DR	201	26	581	Residential	Concrete	City	2	Very Good	49	71	60	71	71	1/1/2016	8	21
21114	21114-1	128	2420	10	GALLAGHER RD	BELLERIVE MANOR DR	FERNVIEW DR	579	26	1,672	Residential	Asphalt	City	1	Poor	52	40	30	40	39	1/1/2016	56	4
21114	21114-2	128.1	2420	10	GALLAGHER RD	BELLERIVE MANOR DR (PCC)	FERNVIEW DR (PCC)	143	26	413	Residential	Concrete	City	2	Very Good	57	85	60	85	85	1/1/2016	0	15
21193	21193-1	153.1	2420	20	GALLAGHER RD	FERNVIEW DR	FERNWAY LN	261	26	754	Residential	Asphalt	City	2	Marginal	42	48	60	48	47	1/1/2016	48	4
21193	21193-2	153	2420	20	GALLAGHER RD	FERNVIEW DR	FERNWAY LN	685	26	1,978	Residential	Concrete	City	2	Good	42	68	60	68	67	1/1/2016	15	18
21935	21935-1	325	2430	10	GASCOGNE CT	GASCOGNE DR	SE END	445	26	1,286	Residential	Concrete	City	2	Good	39	66	60	66	65	1/1/2016	21	13
21969	21969-1	339	2440	10	GASCOGNE DR	DARTAGNAN CT	GASCOGNE CT	328	26	948	Residential	Concrete	City	2	Good	44	65	60	65	64	1/1/2016	18	18
21812	21812-1	274	2440	20	GASCOGNE DR	GASCOGNE CT	CANNES DR	971	26	2,806	Residential	Concrete	City	2	Very Good	47	70	60	70	70	1/1/2016	19	10
20301	20301-1	26	2450	10	GATEWAY BLVD	RESEARCH BLVD	EAST END	1,106	33	4,055	Residential	Asphalt	City	1	Fair	74	52	30	52	51	1/1/2016	45	3
22221	22221-2	385	2460	10	GRAESER LN	WEST END	GRAESER RD	587	19	1,239	Residential	Asphalt	City	1	Poor	65	31	30	31	30	1/1/2016	65	4
25580	25580-1	1025	2470	10	GRAESER RD	SW END	BROOKTRAIL CT	1,224	26	3,535	Residential	Composite	City	2	Very Good	63	77	45	77	76	1/1/2016	13	10
25162	25162-1	963	2470	20	GRAESER RD	BROOKTRAIL CT	LADUE RD	1,130	26	3,266	Residential	Concrete	City	2	Very Good	58	78	60	78	78	1/1/2016	21	1
24608	24608-1	600	2470	30	GRAESER RD	RONDELAY DR	WIND RUSH CREEK LN	331	24	883	Collector	Asphalt	City	2	Excellent	90	100	60	100	99	1/1/2016	0	0
24608	24608-2	916	2470	30	GRAESER RD	LADUE RD	JANRIDGE LN	495	26	1,429	Collector	Asphalt	City	2	Excellent	90	99	60	99	98	1/1/2016	1	0
24608	24608-3	805	2470	30	GRAESER RD	JANRIDGE LN	RONDELAY DR	582	24	1,553	Collector	Asphalt	City	2	Excellent	90	100	60	100	99	1/1/2016	0	0
23960	23960-1	786	2470	60	GRAESER RD	WIND RUSH CREEK LN	WYNDTOP LN	477	26	1,377	Collector	Asphalt	City	2	Excellent	90	100	60	100	99	1/1/2016	0	0
23960	23960-2	721	2470	60	GRAESER RD	PINE MANOR DR	PINE MANOR DR	116	24	309	Collector	Asphalt	City	2	Excellent	90	100	60	100	99	1/1/2016	0	0
23960	23960-3	786	2470	60	GRAESER RD	WIND RUSH CREEK LN	WYNDTOP LN	778	26	2,247	Collector	Asphalt	City	2	Excellent	90	100	60	100	99	1/1/2016	0	0
23960	23960-4	731	2470	60	GRAESER RD	WYNDTOP LN	PINE MANOR DR	150	24	399	Collector	Asphalt	City	2	Excellent	90	100	60	100	99	1/1/2016	0	0
23237	23237-1	655	2470	100	GRAESER RD	RIDGECORDE LN	THE KNOLLS DR	214	26	617	Collector	Asphalt	City	2	Excellent	90	100	60	100	99	1/1/2016	0	0
23138	23138-1	634	2470	110	GRAESER RD	THE KNOLLS DR	CREEKSIDE LN	409	26	1,180	Collector	Asphalt	City	2	Excellent	90	99	60	99	98	1/1/2016	1	0
22982	22982-10	315	2470	120	GRAESER RD	WINFIELD POINTE LN	OLIVE BLVD	526	32	1,871	Collector	Asphalt	City	2	Excellent	77	92	60	92	91	1/1/2016	7	1
22982	22982-1	440	2470	120	GRAESER RD	CHALET CT	CHALET CT	139	24	370	Collector	Asphalt	City	2	Excellent	90	100	60	100	99	1/1/2016	0	0
22982	22982-2	582	2470	120	GRAESER RD	CREEKSIDE LN	CHALET CT	626	26	1,810	Collector	Asphalt	City	2	Excellent	89	98	60	98	97	1/1/2016	2	0
22982	22982-3	532	2470	120	GRAESER RD	CHALET CT	LANGDON WAY CT	235	24	626	Collector	Asphalt	City	2	Excellent	90	100	60	100	99	1/1/2016	0	0
22982	22982-4	500	2470	120	GRAESER RD	LANGDON WAY CT	OAKHAVEN LN	467	24	1,245	Collector	Asphalt	City	2	Excellent	89	98	60	98	97	1/1/2016	2	0
22982	22982-5	414	2470	120	GRAESER RD	OAKHAVEN LN	OAKHAVEN LN	56	24	150	Collector	Asphalt	City	2	Excellent	90	100	60	100	99	1/1/2016	0	0
22982	22982-6	411	2470	120	GRAESER RD	OAKHAVEN LN	GRAESER LN	309	24	824	Collector	Asphalt	City	2	Excellent	90	100	60	100	99	1/1/2016	0	0
22982	22982-7	384	2470	120	GRAESER RD	GRAESER LN	WINFIELD POINTE LN	450	24	1,199	Collector	Asphalt	City	2	Excellent	90	100	60	100	99	1/1/2016	0	0
22982	22982-8	356	2470	120	GRAESER RD	WINFIELD POINTE LN	WINFIELD POINTE LN	170	24	452	Collector	Asphalt	City	2	Excellent	90	100	60	100	99	1/1/2016	0	0
22982	22982-9	331	2470	120	GRAESER RD	WINFIELD POINTE LN	WINFIELD POINTE LN	91	24	242	Collector	Asphalt	City	2	Excellent	90	100	60	100	99	1/1/2016	0	0
25544	25544-1	1042	2480	10	GREENVILLE LN	WEST END	LADUEMONT DR	413	20	918	Residential	Concrete	City	2	Very Good	49	72	60	72	71	1/1/2016	22	7
21276	21276-1	162	2490	10	GUELBRETH LN	OLD OLIVE STREET RD	BEAU JARDIN DR	280	28	873	Residential	Composite	City	2	Very Good	54	75	60	75	74	1/1/2016	15	10
23722	23722-1	748	2500	10	HACKMANN LN	MAGNA CARTA DR	LARKMONT DR	692	26	1,998	Residential	Concrete	City	2	Very Good	52	74	60	74	73	1/1/2016	12	14
23409	23409-1	9999	2500	20	HACKMANN LN	LARKMONT DR	DEAD END	235	26	680	Residential	Concrete	City	2	Excellent	90	92	60	92	92	1/1/2016	0	8
22840	22840-1	554	2510	10	HALSGAME DR	WEST END	COUNTRY MANOR LN	343	26	990	Residential	Concrete	City	2	Good	39	66	60	66	65	1/1/2016	13	21
26194	26194-1	1080	2520	10	HAMMERMILL DR	HAMMERSMITH RD	HAMMERSMITH RD	703	26	2,032	Residential	Concrete	City	2	Good	36	64	60	64	64	1/1/2016	17	19
26174	26174-1	1079	2530	10	HAMMERSMITH RD	HAMMERMILL DR	HAMMERMILL DR	474	26	1,369	Residential	Concrete	City	2	Good	45	69	60	69	69	1/1/2016	15	16
26014	26014-1	1069	2530	20	HAMMERSMITH RD	HAMMERMILL DR	CONWAY RD	543	34	2,050	Residential	Composite	City	2	Good	44	68	90	68	68	1/1/2016	22	10
56186	56186-1	1184	2540	10	HARVEST GLEN CT	BELLERIVE FARM DR	NORTH END	317	26	916	Residential	Concrete	City	2	Good	49	66	60	66	66	1/1/2016	28	6
23300	23300-1	675	2550	10	HAVEN VIEW DR	BEAVER DR	EAST END	1,551	24	4,137	Residential	Composite	City	2	Good	58	65	65	65	64	1/1/2016	24	11
21447	21447-1	186	2560	10	HAVERTON DR	TIMBER RUN DR	SOMERTON RIDGE DR	710	26	2,051	Residential	Concrete	City	2	Good	44	69	60	69	68	1/1/2016	17	15
21465	21465-1	189	2560	20	HAVERTON DR	TIMBER RUN DR	MARINERS POINT DR	545	26	1,574	Residential	Concrete	City	2	Good	40	65	60	65	64	1/1/2016	18	17

City of Creve Coeur, MO
Appendix A - Street Inventory and Condition Summary

Segment ID	Subsegment ID	GISID	Street Number	Block Number	Street Name	From Street	To Street	Pavement Length (ft)	Pavement Width (ft)	Pavement Area (yd2)	Functional Class	Pavement Type	Condition Details: IRI Value (mm/m)	Rutting / Transverse Profile	Trans-Long Crk - Linear Crk	Alligator Crk / Divided Slab	Map Crk / Corner Break	Edge Crk / Joint Spall	Distortions / Faulting	Bleeding / Polished Agg	Raveling / Scaling	Patching
23380	23380-1	693	2410	20	FOXBROOK DR	QUAILWAYS DR	SHADYBROOK DR	90	26	260	Residential	Composite	6.7	10.0	6.3	9.7	10.0	9.8	9.4	10.0	9.9	10.0
23380	23380-2	693	2410	20	FOXBROOK DR	QUAILWAYS DR	SHADYBROOK DR	201	26	581	Residential	Concrete	6.7	10.0	6.3	9.7	10.0	9.8	9.4	10.0	9.9	10.0
21114	21114-1	128	2420	10	GALLAGHER RD	BELLERIVE MANOR DR	FERNVIEW DR	579	26	1,672	Residential	Asphalt	6.1	9.0	9.6	6.4	10.0	10.0	8.5	10.0	9.8	10.0
21114	21114-2	128.1	2420	10	GALLAGHER RD	BELLERIVE MANOR DR (PCC)	FERNVIEW DR (PCC)	143	26	413	Residential	Concrete	11.2	10.0	9.6	10.0	10.0	9.8	8.4	10.0	9.8	10.0
21193	21193-1	153.1	2420	20	GALLAGHER RD	FERNVIEW DR	FERNWAY LN	261	26	754	Residential	Asphalt	8.1	9.0	9.6	6.5	10.0	10.0	9.5	10.0	9.8	10.0
21193	21193-2	153	2420	20	GALLAGHER RD	FERNVIEW DR	FERNWAY LN	685	26	1,978	Residential	Concrete	8.1	10.0	7.3	9.4	10.0	9.8	8.8	9.4	9.4	10.0
21935	21935-1	325	2430	10	GASCOGNE CT	GASCOGNE DR	SE END	445	26	1,286	Residential	Concrete	8.8	10.0	8.2	10.0	10.0	9.7	7.1	7.8	9.9	10.0
21969	21969-1	339	2440	10	GASCOGNE DR	DARTAGNAN CT	GASCOGNE CT	328	26	948	Residential	Concrete	7.6	10.0	7.5	10.0	10.0	9.8	7.6	8.7	9.4	10.0
21812	21812-1	274	2440	20	GASCOGNE DR	GASCOGNE CT	CANNES DR	971	26	2,806	Residential	Concrete	7.0	10.0	8.5	10.0	10.0	9.8	7.3	9.4	9.6	10.0
20301	20301-1	26	2450	10	GATEWAY BLVD	RESEARCH BLVD	EAST END	1,106	33	4,055	Residential	Asphalt	3.2	9.6	9.6	5.9	10.0	10.0	10.0	10.0	10.0	10.0
22221	22221-2	385	2460	10	GRAESER LN	WEST END	GRAESER RD	587	19	1,239	Residential	Asphalt	4.2	9.5	9.6	4.0	10.0	10.0	10.0	10.0	9.9	10.0
25580	25580-1	1025	2470	10	GRAESER RD	SW END	BROOKTRAIL CT	1,224	26	3,535	Residential	Composite	4.4	9.8	8.8	9.1	10.0	10.0	9.7	10.0	9.8	10.0
25162	25162-1	963	2470	20	GRAESER RD	BROOKTRAIL CT	LADUE RD	1,130	26	3,266	Residential	Concrete	5.1	10.0	9.9	10.0	10.0	10.0	7.0	10.0	10.0	10.0
24608	24608-1	600	2470	30	GRAESER RD	RONDELAY DR	WIND RUSH CREEK LN	331	24	883	Collector	Asphalt	3.7	10.0	10.0	10.0	10.0	10.0	10.0	10.0	10.0	10.0
24608	24608-2	916	2470	30	GRAESER RD	LADUE RD	JANRIDGE LN	495	26	1,429	Collector	Asphalt	3.4	9.9	10.0	10.0	10.0	10.0	10.0	10.0	10.0	10.0
24608	24608-3	805	2470	30	GRAESER RD	JANRIDGE LN	RONDELAY DR	582	24	1,553	Collector	Asphalt	2.5	10.0	10.0	10.0	10.0	10.0	10.0	10.0	10.0	10.0
23960	23960-1	786	2470	60	GRAESER RD	WIND RUSH CREEK LN	WYNDTOP LN	477	26	1,377	Collector	Asphalt	2.9	10.0	10.0	10.0	10.0	10.0	10.0	10.0	10.0	10.0
23960	23960-2	721	2470	60	GRAESER RD	PINE MANOR DR	PINE MANOR DR	116	24	309	Collector	Asphalt	2.1	10.0	10.0	10.0	10.0	10.0	10.0	10.0	10.0	10.0
23960	23960-3	786	2470	60	GRAESER RD	WIND RUSH CREEK LN	WYNDTOP LN	778	26	2,247	Collector	Asphalt	2.9	10.0	10.0	10.0	10.0	10.0	10.0	10.0	10.0	10.0
23960	23960-4	731	2470	60	GRAESER RD	WYNDTOP LN	PINE MANOR DR	150	24	399	Collector	Asphalt	2.6	10.0	10.0	10.0	10.0	10.0	10.0	10.0	10.0	10.0
23237	23237-1	655	2470	100	GRAESER RD	RIDGECORDE LN	THE KNOLLS DR	214	26	617	Collector	Asphalt	2.4	10.0	10.0	10.0	10.0	10.0	10.0	10.0	10.0	10.0
23138	23138-1	634	2470	110	GRAESER RD	THE KNOLLS DR	CREEKSIDE LN	409	26	1,180	Collector	Asphalt	2.3	9.9	10.0	10.0	10.0	10.0	10.0	10.0	10.0	10.0
22982	22982-10	315	2470	120	GRAESER RD	WINFIELD POINTE LN	OLIVE BLVD	526	32	1,871	Collector	Asphalt	4.4	9.3	10.0	10.0	10.0	10.0	10.0	10.0	9.7	10.0
22982	22982-1	440	2470	120	GRAESER RD	CHALET CT	CHALET CT	139	24	370	Collector	Asphalt	2.7	10.0	10.0	10.0	10.0	10.0	10.0	10.0	10.0	10.0
22982	22982-2	582	2470	120	GRAESER RD	CREEKSIDE LN	CHALET CT	626	26	1,810	Collector	Asphalt	2.7	9.9	10.0	10.0	10.0	10.0	10.0	10.0	10.0	9.9
22982	22982-3	532	2470	120	GRAESER RD	CHALET CT	LANGDON WAY CT	235	24	626	Collector	Asphalt	2.9	10.0	10.0	10.0	10.0	10.0	10.0	10.0	10.0	10.0
22982	22982-4	500	2470	120	GRAESER RD	LANGDON WAY CT	OAKHAVEN LN	467	24	1,245	Collector	Asphalt	3.0	10.0	10.0	10.0	10.0	10.0	10.0	10.0	10.0	9.8
22982	22982-5	414	2470	120	GRAESER RD	OAKHAVEN LN	OAKHAVEN LN	56	24	150	Collector	Asphalt	2.6	10.0	10.0	10.0	10.0	10.0	10.0	10.0	10.0	10.0
22982	22982-6	411	2470	120	GRAESER RD	OAKHAVEN LN	GRAESER LN	309	24	824	Collector	Asphalt	2.2	10.0	10.0	10.0	10.0	10.0	10.0	10.0	10.0	10.0
22982	22982-7	384	2470	120	GRAESER RD	GRAESER LN	WINFIELD POINTE LN	450	24	1,199	Collector	Asphalt	2.6	10.0	10.0	10.0	10.0	10.0	10.0	10.0	10.0	10.0
22982	22982-8	356	2470	120	GRAESER RD	WINFIELD POINTE LN	WINFIELD POINTE LN	170	24	452	Collector	Asphalt	2.4	10.0	10.0	10.0	10.0	10.0	10.0	10.0	10.0	10.0
22982	22982-9	331	2470	120	GRAESER RD	WINFIELD POINTE LN	WINFIELD POINTE LN	91	24	242	Collector	Asphalt	3.0	10.0	10.0	10.0	10.0	10.0	10.0	10.0	10.0	10.0
25544	25544-1	1042	2480	10	GREENVILLE LN	WEST END	LADUEMONT DR	413	20	918	Residential	Concrete	6.6	10.0	9.0	10.0	10.0	9.7	7.1	10.0	9.8	10.0
21276	21276-1	162	2490	10	GUELBRETH LN	OLD OLIVE STREET RD	BEAU JARDIN DR	280	28	873	Residential	Composite	6.0	9.9	8.8	8.6	10.0	10.0	10.0	10.0	9.8	10.0
23722	23722-1	748	2500	10	HACKMANN LN	MAGNA CARTA DR	LARKMONT DR	692	26	1,998	Residential	Concrete	6.1	10.0	8.2	10.0	10.0	9.5	8.5	10.0	9.0	10.0
23409	23409-1	9999	2500	20	HACKMANN LN	LARKMONT DR	DEAD END	235	26	680	Residential	Concrete	1.5	10.0	10.0	10.0	10.0	10.0	9.2	10.0	9.5	10.0
22840	22840-1	554	2510	10	HALSGAME DR	WEST END	COUNTRY MANOR LN	343	26	990	Residential	Concrete	8.8	10.0	7.5	10.0	10.0	9.8	8.3	10.0	8.4	10.0
26194	26194-1	1080	2520	10	HAMMERMILL DR	HAMMERSMITH RD	HAMMERSMITH RD	703	26	2,032	Residential	Concrete	9.7	10.0	7.5	10.0	10.0	9.7	7.8	6.4	9.6	10.0
26174	26174-1	1079	2530	10	HAMMERSMITH RD	HAMMERMILL DR	HAMMERMILL DR	474	26	1,369	Residential	Concrete	7.5	10.0	8.1	10.0	9.7	9.7	8.1	8.4	9.6	10.0
26014	26014-1	1069	2530	20	HAMMERSMITH RD	HAMMERMILL DR	CONWAY RD	543	34	2,050	Residential	Composite	7.9	9.4	8.9	8.7	10.0	10.0	10.0	10.0	9.8	9.5
56186	56186-1	1184	2540	10	HARVEST GLEN CT	BELLERIVE FARM DR	NORTH END	317	26	916	Residential	Concrete	6.6	10.0	9.1	10.0	10.0	9.7	6.2	10.0	9.8	10.0
23300	23300-1	675	2550	10	HAVEN VIEW DR	BEAVER DR	EAST END	1,551	24	4,137	Residential	Composite	5.1	9.5	8.8	8.0	10.0	10.0	10.0	10.0	9.8	10.0
21447	21447-1	186	2560	10	HAVERTON DR	TIMBER RUN DR	SOMERTON RIDGE DR	710	26	2,051	Residential	Concrete	7.6	10.0	8.1	10.0	10.0	9.7	7.8	10.0	9.2	10.0
21465	21465-1	189	2560	20	HAVERTON DR	TIMBER RUN DR	MARINERS POINT DR	545	26	1,574	Residential	Concrete	8.5	10.0	8.6	10.0	10.0	9.6	7.6	10.0	7.9	10.0

Segment ID	Subsegment ID	GISID	Street Number	Block Number	Street Name	From Street	To Street	Pavement Length (ft)	Pavement Width (ft)	Pavement Area (yd2)	Functional Class	Pavement Type	SuperSegment Details: SuperSeg ID	SuperSeg Description	SuperSeg Length (ft)	SuperSeg Area (yd2)	SuperSeg Strength Rating	SuperSeg PCI
23380	23380-1	693	2410	20	FOXBROOK DR	QUAILWAYS DR	SHADYBROOK DR	90	26	260	Residential	Composite	23379	QUAILWAYS DRIVE (LINDBERGH TO FOXBROOK)	476	1,976	Moderate	66
23380	23380-2	693	2410	20	FOXBROOK DR	QUAILWAYS DR	SHADYBROOK DR	201	26	581	Residential	Concrete	23277	FOXBROOK DRIVE	948	2,738	Moderate	74
21114	21114-1	128	2420	10	GALLAGHER RD	BELLERIVE MANOR DR	FERNVIEW DR	579	26	1,672	Residential	Asphalt	21193-1	GALLAGHER ROAD (ASPHALT FERNWAY TO BELLRVE MNR DR)	840	2,426	Weak	41
21114	21114-2	128.1	2420	10	GALLAGHER RD	BELLERIVE MANOR DR (PCC)	FERNVIEW DR (PCC)	143	26	413	Residential	Concrete	21114	GALLAGHER ROAD (FERNVIEW TO BELLERIVE MNR DR)	143	413	Moderate	85
21193	21193-1	153.1	2420	20	GALLAGHER RD	FERNVIEW DR	FERNWAY LN	261	26	754	Residential	Asphalt	21193-1	GALLAGHER ROAD (ASPHALT FERNWAY TO BELLRVE MNR DR)	840	2,426	Weak	41
21193	21193-2	153	2420	20	GALLAGHER RD	FERNVIEW DR	FERNWAY LN	685	26	1,978	Residential	Concrete	21193-2	GALLAGHER ROAD (CONCRETE FERNWAY TO FERNVIEW)	685	1,978	Moderate	67
21935	21935-1	325	2430	10	GASCOGNE CT	GASCOGNE DR	SE END	445	26	1,286	Residential	Concrete	21935-1	GASCOGNE COURT	445	1,286	Moderate	65
21969	21969-1	339	2440	10	GASCOGNE DR	DARTAGNAN CT	GASCOGNE CT	328	26	948	Residential	Concrete	21969-1	GASCOGNE DRIVE (DARTAGNAN TO GASCOGNE CT)	328	948	Moderate	64
21812	21812-1	274	2440	20	GASCOGNE DR	GASCOGNE CT	CANNES DR	971	26	2,806	Residential	Concrete	21812-1	GASCOGNE DRIVE (GASCOGNE TO CANNES)	971	2,806	Moderate	70
20301	20301-1	26	2450	10	GATEWAY BLVD	RESEARCH BLVD	EAST END	1,106	33	4,055	Residential	Asphalt	20301	GATEWAY BOULEVARD	1,106	4,055	Weak	51
22221	22221-2	385	2460	10	GRAESER LN	WEST END	GRAESER RD	587	19	1,239	Residential	Asphalt	22221-2	GRAESER LANE	587	1,239	Weak	30
25580	25580-1	1025	2470	10	GRAESER RD	SW END	BROOKTRAIL CT	1,224	26	3,535	Residential	Composite	25580	SOUTH GRAESER ROAD	2,354	6,800	Moderate	77
25162	25162-1	963	2470	20	GRAESER RD	BROOKTRAIL CT	LADUE RD	1,130	26	3,266	Residential	Concrete	25580	SOUTH GRAESER ROAD	2,354	6,800	Moderate	77
24608	24608-1	600	2470	30	GRAESER RD	RONDELAY DR	WIND RUSH CREEK LN	331	24	883	Collector	Asphalt	99230	GRAESER ROAD (LADUE TO WINDRUSH)	1,408	3,865	Moderate	99
24608	24608-2	916	2470	30	GRAESER RD	LADUE RD	JANRIDGE LN	495	26	1,429	Collector	Asphalt	99230	GRAESER ROAD (LADUE TO WINDRUSH)	1,408	3,865	Moderate	99
24608	24608-3	805	2470	30	GRAESER RD	JANRIDGE LN	RONDELAY DR	582	24	1,553	Collector	Asphalt	99230	GRAESER ROAD (LADUE TO WINDRUSH)	1,408	3,865	Moderate	99
23960	23960-1	786	2470	60	GRAESER RD	WIND RUSH CREEK LN	WYNDTOP LN	477	26	1,377	Collector	Asphalt	99240	GRAESER ROAD (WINDRUSH TO CHALET CT)	2,768	7,939	Moderate	99
23960	23960-2	721	2470	60	GRAESER RD	PINE MANOR DR	PINE MANOR DR	116	24	309	Collector	Asphalt	99240	GRAESER ROAD (WINDRUSH TO CHALET CT)	2,768	7,939	Moderate	99
23960	23960-3	786	2470	60	GRAESER RD	WIND RUSH CREEK LN	WYNDTOP LN	778	26	2,247	Collector	Asphalt	99240	GRAESER ROAD (WINDRUSH TO CHALET CT)	2,768	7,939	Moderate	99
23960	23960-4	731	2470	60	GRAESER RD	WYNDTOP LN	PINE MANOR DR	150	24	399	Collector	Asphalt	99240	GRAESER ROAD (WINDRUSH TO CHALET CT)	2,768	7,939	Moderate	99
23237	23237-1	655	2470	100	GRAESER RD	RIDGECORDE LN	THE KNOLLS DR	214	26	617	Collector	Asphalt	99240	GRAESER ROAD (WINDRUSH TO CHALET CT)	2,768	7,939	Moderate	99
23138	23138-1	634	2470	110	GRAESER RD	THE KNOLLS DR	CREEKSIDE LN	409	26	1,180	Collector	Asphalt	99240	GRAESER ROAD (WINDRUSH TO CHALET CT)	2,768	7,939	Moderate	99
22982	22982-10	315	2470	120	GRAESER RD	WINFIELD POINTE LN	OLIVE BLVD	526	32	1,871	Collector	Asphalt	99250	GRAESER ROAD (CHALET CT TO OLIVE)	2,442	6,981	Moderate	97
22982	22982-1	440	2470	120	GRAESER RD	CHALET CT	CHALET CT	139	24	370	Collector	Asphalt	99250	GRAESER ROAD (CHALET CT TO OLIVE)	2,442	6,981	Moderate	97
22982	22982-2	582	2470	120	GRAESER RD	CREEKSIDE LN	CHALET CT	626	26	1,810	Collector	Asphalt	99240	GRAESER ROAD (WINDRUSH TO CHALET CT)	2,768	7,939	Moderate	99
22982	22982-3	532	2470	120	GRAESER RD	CHALET CT	LANGDON WAY CT	235	24	626	Collector	Asphalt	99250	GRAESER ROAD (CHALET CT TO OLIVE)	2,442	6,981	Moderate	97
22982	22982-4	500	2470	120	GRAESER RD	LANGDON WAY CT	OAKHAVEN LN	467	24	1,245	Collector	Asphalt	99250	GRAESER ROAD (CHALET CT TO OLIVE)	2,442	6,981	Moderate	97
22982	22982-5	414	2470	120	GRAESER RD	OAKHAVEN LN	OAKHAVEN LN	56	24	150	Collector	Asphalt	99250	GRAESER ROAD (CHALET CT TO OLIVE)	2,442	6,981	Moderate	97
22982	22982-6	411	2470	120	GRAESER RD	OAKHAVEN LN	GRAESER LN	309	24	824	Collector	Asphalt	99250	GRAESER ROAD (CHALET CT TO OLIVE)	2,442	6,981	Moderate	97
22982	22982-7	384	2470	120	GRAESER RD	GRAESER LN	WINFIELD POINTE LN	450	24	1,199	Collector	Asphalt	99250	GRAESER ROAD (CHALET CT TO OLIVE)	2,442	6,981	Moderate	97
22982	22982-8	356	2470	120	GRAESER RD	WINFIELD POINTE LN	WINFIELD POINTE LN	170	24	452	Collector	Asphalt	99250	GRAESER ROAD (CHALET CT TO OLIVE)	2,442	6,981	Moderate	97
22982	22982-9	331	2470	120	GRAESER RD	WINFIELD POINTE LN	WINFIELD POINTE LN	91	24	242	Collector	Asphalt	99250	GRAESER ROAD (CHALET CT TO OLIVE)	2,442	6,981	Moderate	97
25544	25544-1	1042	2480	10	GREENVILLE LN	WEST END	LADUEMONT DR	413	20	918	Residential	Concrete	25544	GREENVILLE LANE	413	918	Moderate	71
21276	21276-1	162	2490	10	GUELBRETH LN	OLD OLIVE STREET RD	BEAU JARDIN DR	280	28	873	Residential	Composite	21276-1	GUELBRETH LANE	280	873	Moderate	74
23722	23722-1	748	2500	10	HACKMANN LN	MAGNA CARTA DR	LARKMONT DR	692	26	1,998	Residential	Concrete	23409	HACKMANN LANE	927	2,678	Moderate	78
23409	23409-1	9999	2500	20	HACKMANN LN	LARKMONT DR	DEAD END	235	26	680	Residential	Concrete	23409	HACKMANN LANE	927	2,678	Moderate	78
22840	22840-1	554	2510	10	HALSGAME DR	WEST END	COUNTRY MANOR LN	343	26	990	Residential	Concrete	22840	HALSGAME LANE	343	990	Moderate	65
26194	26194-1	1080	2520	10	HAMMERMILL DR	HAMMERSMITH RD	HAMMERSMITH RD	703	26	2,032	Residential	Concrete	26194	HAMMERMILL / HAMMERSMITH LOOP	1,177	3,401	Moderate	66
26174	26174-1	1079	2530	10	HAMMERSMITH RD	HAMMERMILL DR	HAMMERMILL DR	474	26	1,369	Residential	Concrete	26194	HAMMERMILL / HAMMERSMITH LOOP	1,177	3,401	Moderate	66
26014	26014-1	1069	2530	20	HAMMERSMITH RD	HAMMERMILL DR	CONWAY RD	543	34	2,050	Residential	Composite	26014	HAMMERSMITH ROAD (CONWAY TO HAMMERMILL)	543	2,050	Moderate	68
56186	56186-1	1184	2540	10	HARVEST GLEN CT	BELLERIVE FARM DR	NORTH END	317	26	916	Residential	Concrete	56186	HARVEST GLEN COURT	317	916	Moderate	66
23300	23300-1	675	2550	10	HAVEN VIEW DR	BEAVER DR	EAST END	1,551	24	4,137	Residential	Composite	23300	HAVEN VIEW DRIVE	1,551	4,137	Moderate	64
21447	21447-1	186	2560	10	HAVERTON DR	TIMBER RUN DR	SOMERTON RIDGE DR	710	26	2,051	Residential	Concrete	21447-1	HAVERTON DRIVE (TIMBER RUN TO SOMERTON RIDGE)	710	2,051	Moderate	68
21465	21465-1	189	2560	20	HAVERTON DR	TIMBER RUN DR	MARINERS POINT DR	545	26	1,574	Residential	Concrete	21465-1	HAVERTON DRIVE (MARINERS POINT TO TIMBER RUN)	545	1,574	Moderate	64

City of Creve Coeur, MO
Appendix A - Street Inventory and Condition Summary

Segment ID	Subsegment ID	GISID	Street Number	Block Number	Street Name	From Street	To Street	Pavement Length (ft)	Pavement Width (ft)	Pavement Area (yd2)	Functional Class	Pavement Type	Owner	Condition Summary: Strength Rating	Condition Rating	Roughness Index (RI)	Surface Distress Index (SDI)	Structural Index (SI)	Pavement Condition Index (PCI)	Current PCI	Survey Date	Load Assoc Distresses (LAD)	Non-Load Distresses (NLAD)
25670	25670-1	1053	2570	10	HEWLETT CT	SOUTH END	LITCHEFORD WAY	762	26	2,202	Residential	Asphalt	City	2	Very Good	59	79	60	79	78	1/1/2016	11	10
25360	25360-1	988	2570	20	HEWLETT CT	LITCHEFORD WAY	NORTH END	414	22	1,012	Residential	Asphalt	City	2	Good	46	69	60	69	69	1/1/2016	17	13
21752	21752-1	262	2580	10	HEZEL LN	WEST END	MASON RD	913	26	2,638	Residential	Asphalt	City	2	Very Good	55	76	60	76	75	1/1/2016	13	12
23671	23671-1	739	2590	10	HIBLER CT	HIBLER DR	NORTH END	696	26	2,010	Residential	Asphalt	City	2	Marginal	49	45	60	45	44	1/1/2016	45	10
23470	23470-1	717	2600	10	HIBLER DR	PVT CHANGE	WINROCK DR	474	30	1,581	Residential	Asphalt	City	2	Good	58	66	60	66	65	1/1/2016	28	7
23470	23470-2	717.1	2600	10	HIBLER DR	ROYAL VALLEY DR	PVT CHANGE	126	26	364	Residential	Concrete	City	2	Very Good	58	83	60	83	83	1/1/2016	0	17
23584	23584-1	733	2600	20	HIBLER DR	WINROCK DR	WEYBRIDGE DR	267	30	889	Residential	Asphalt	City	1	Fair	59	54	30	54	54	1/1/2016	42	4
23672	23672-1	740	2600	30	HIBLER DR	WEYBRIDGE DR	HIBLER CT	391	26	1,130	Residential	Asphalt	City	2	Fair	65	54	30	54	53	1/1/2016	40	7
23674	23674-1	742	2600	40	HIBLER DR	HIBLER CT	COEUR DE VILLE LN	264	26	763	Residential	Asphalt	City	1	Fair	51	53	30	53	53	1/1/2016	44	3
23498	23498-1	725	2610	10	HIBLER OAKS CT	HIBLER OAKS DR	EAST END	173	26	501	Residential	Composite	City	2	Good	33	63	63	63	62	1/1/2016	30	7
23773	23773-1	756	2620	10	HIBLER OAKS DR	SOUTH END	HIBLER OAKS CT	616	26	1,779	Residential	Composite	City	2	Very Good	54	75	65	75	74	1/1/2016	14	11
23496	23496-1	723	2620	20	HIBLER OAKS DR	HIBLER OAKS CT	HIBLER RD	191	26	551	Residential	Composite	City	2	Good	58	66	90	66	65	1/1/2016	24	10
23407	23407-1	699	2630	10	HIBLER RD	MASON RD	FALAISE DR	2,239	24	5,971	Residential	Asphalt	City	2	Very Good	73	78	60	78	77	1/1/2016	9	13
23420	23420-1	704	2630	20	HIBLER RD	FALAISE DR	HIBLER OAKS DR	1,225	26	3,539	Residential	Asphalt	City	2	Good	62	69	60	69	68	1/1/2016	17	14
23432	23432-1	705	2630	30	HIBLER RD	HIBLER OAKS DR	HIBLER OAKS CT	397	20	881	Residential	Asphalt	City	2	Very Good	64	82	60	82	82	1/1/2016	5	12
23793	23793-1	764	2630	40	HIBLER RD	SOUTH END	HIBLER OAKS CT	771	22	1,884	Residential	Composite	City	2	Very Good	65	80	80	80	79	1/1/2016	5	16
23274	23274-1	665	2640	10	HIBLER WOODS CT	HIBLER WOODS DR	HIBLER WOODS DR	128	20	284	Residential	Asphalt	City	2	Good	37	60	60	60	60	1/1/2016	29	11
23280	23280-1	669	2650	10	HIBLER WOODS DR	MASON FOREST DR	HIBLER WOODS CT	631	20	1,403	Residential	Asphalt	City	2	Very Good	52	73	60	73	73	1/1/2016	16	10
23240	23240-1	658	2650	20	HIBLER WOODS DR	HIBLER WOODS CT	MASON FOREST DR	321	20	714	Residential	Asphalt	City	2	Very Good	55	76	60	76	75	1/1/2016	11	13
23328	23328-1	679	2660	10	HICKORY GLEN LN	SW END	WOODLINE DR	290	26	838	Residential	Asphalt	City	1	Good	43	63	60	63	62	1/1/2016	36	1
24600	24600-1	912	2670	10	HUNTERS GROVE DR	LADUE ESTATES DR	NORTH END	299	21	698	Residential	Concrete	Private	2	Very Good	48	71	60	71	70	1/1/2016	21	8
23966	23966-1	788	2680	10	HUNTERS POND RD	MOSLEY RD	EAST END	1,145	26	3,308	Residential	Asphalt	City	2	Good	50	60	60	60	60	1/1/2016	32	8
21990	21990-1	346	2690	10	INSURANCE CENTER PLZ	CROSS CREEK DR	COUNTRY MANOR LN	331	26	957	Residential	Concrete	City	2	Very Good	49	72	60	72	71	1/1/2016	23	6
24348	24348-1	806	2700	10	JANRIDGE LN	GRAESER RD	EAST END	268	33	983	Residential	Concrete	City	2	Very Good	64	83	60	83	83	1/1/2016	14	3
23123	23123-1	631	2710	10	KINGSBRIDGE ESTATES DR	WEST END	COUNTRY VIEW DR	567	22	1,385	Residential	Asphalt	City	1	Good	38	65	60	65	65	1/1/2016	33	2
24016	24016-1	793	2720	10	KINGSHILL DR	SW END	WINROCK DR	1,113	26	3,215	Residential	Asphalt	City	3	Excellent	70	89	79	89	89	1/1/2016	4	7
25082	25082-1	945	2730	10	LADUE AIRE DR	SOUTH END	LADUE RD	1,100	20	2,444	Residential	Concrete	City	2	Good	39	62	60	62	62	1/1/2016	20	18
24633	24633-1	901	2740	10	LADUE CT	LADUE RD	NORTH END	327	26	946	Residential	Asphalt	City	1	Good	32	60	60	60	60	1/1/2016	38	2
25587	25587-1	1026	2750	10	LADUE ESTATES DR	LADUE RD	LADUE ESTATES DR	2,119	20	4,710	Residential	Composite	City	2	Fair	57	56	60	56	56	1/1/2016	29	14
25606	25606-1	1029	2750	20	LADUE ESTATES DR	LADUE ESTATES DR	LADUE ESTATES DR	444	20	988	Residential	Composite	City	2	Fair	44	55	86	55	54	1/1/2016	33	12
25628	25628-1	1032	2750	30	LADUE ESTATES DR	LADUE ESTATES DR	LADUE ESTATES DR	420	20	934	Residential	Composite	City	2	Poor	49	36	47	36	35	1/1/2016	51	13
25605	25605-1	1028	2760	10	LADUE ESTATES DR	LADUE ESTATES DR	LADUE RD	2,200	20	4,889	Residential	Composite	City	2	Marginal	56	41	40	41	40	1/1/2016	45	14
25625	25625-1	1031	2770	10	LADUE ESTATES DR	LADUE ESTATES DR	LADUE RD	2,250	20	5,000	Residential	Composite	City	2	Good	51	63	81	63	63	1/1/2016	22	15
99208	99208-1	200000	2770	20	LADUE ESTATES DR (CDS)	SOUTH END CDS	LADUE ESTATES DR	200	26	578	Residential	Composite	City	2	Very Good	54	75	60	75	74	1/1/2016	18	7
24501	24501-1	848	2780	10	LADUE GROVE LN	LADUE RD	LADUE GROVE LN	474	20	1,054	Residential	Concrete	City	2	Good	30	61	60	61	61	1/1/2016	27	12
23847	23847-1	773	2790	10	LADUE HEIGHTS DR	WEYBRIDGE DR	COEUR DE VILLE LN	862	26	2,491	Residential	Asphalt	City	2	Good	55	68	60	68	68	1/1/2016	22	9
23757	23757-1	755	2800	10	LADUE LAKE CT	LADUE LAKE DR	FALLING LEAVES CT	665	26	1,921	Residential	Concrete	City	2	Good	46	69	60	69	68	1/1/2016	17	14
24498	24498-1	846	2810	10	LADUE LAKE DR	LADUE RD	LADUE LAKE CT	1,758	26	5,078	Residential	Concrete	City	2	Good	50	69	60	69	68	1/1/2016	21	10
23752	23752-1	754	2810	20	LADUE LAKE DR	LADUE LAKE CT	FALLING LEAVES CT	479	26	1,383	Residential	Concrete	City	2	Very Good	50	72	60	72	72	1/1/2016	20	8
24584	24584-1	882	2820	10	LADUE MEADOWS	LADUE RD	LADUE MEADOWS	721	20	1,602	Residential	Composite	City	2	Excellent	75	91	41	91	91	1/1/2016	2	6
24260	24260-1	1205	2820	20	LADUE MEADOWS	LADUE MEADOWS	LADUE MEADOWS	1,257	22	3,073	Residential	Composite	City	2	Very Good	61	74	40	74	74	1/1/2016	22	4
23944	23944-1	783	2820	30	LADUE MEADOWS	N MOSLEY RD	BLENDAIR DR	604	20	1,342	Residential	Composite	City	2	Very Good	62	81	37	81	81	1/1/2016	6	13
24587	24587-1	885	2840	10	LADUE MEADOWS LN	LADUE RD	NORTH END	310	26	896	Residential	Asphalt	City	1	Very Good	49	71	60	71	71	1/1/2016	27	2
24259	24259-1	828	2830	10	LADUE MEADOWS/BLENDAIR	LADUE MEADOWS	LADUE MEADOWS	1,159	20	2,575	Residential	Composite	City	2	Very Good	63	82	39	82	82	1/1/2016	10	8

City of Creve Coeur, MO
Appendix A - Street Inventory and Condition Summary

Segment ID	Subsegment ID	GISID	Street Number	Block Number	Street Name	From Street	To Street	Pavement Length (ft)	Pavement Width (ft)	Pavement Area (yd2)	Functional Class	Pavement Type	Condition Details: IRI Value (mm/m)	Rutting / Transverse Profile	Trans-Long Crk - Linear Crk	Alligator Crk / Divided Slab	Map Crk / Corner Break	Edge Crk / Joint Spall	Distortions / Faulting	Bleeding / Polished Agg	Raveling / Scaling	Patching
25670	25670-1	1053	2570	10	HEWLETT CT	SOUTH END	LITCHEFORD WAY	762	26	2,202	Residential	Asphalt	5.6	9.8	8.9	9.1	10.0	10.0	10.0	10.0	9.8	10.0
25360	25360-1	988	2570	20	HEWLETT CT	LITCHEFORD WAY	NORTH END	414	22	1,012	Residential	Asphalt	8.1	9.2	8.5	9.0	10.0	10.0	10.0	10.0	9.8	10.0
21752	21752-1	262	2580	10	HEZEL LN	WEST END	MASON RD	913	26	2,638	Residential	Asphalt	5.6	9.8	8.7	9.0	10.0	10.0	10.0	10.0	9.8	10.0
23671	23671-1	739	2590	10	HIBLER CT	HIBLER DR	NORTH END	696	26	2,010	Residential	Asphalt	6.7	9.6	8.8	6.0	10.0	10.0	9.9	10.0	9.8	10.0
23470	23470-1	717	2600	10	HIBLER DR	PVT CHANGE	WINROCK DR	474	30	1,581	Residential	Asphalt	5.1	9.6	9.3	8.7	10.0	10.0	8.5	10.0	9.8	9.8
23470	23470-2	717.1	2600	10	HIBLER DR	ROYAL VALLEY DR	PVT CHANGE	126	26	364	Residential	Concrete	5.1	10.0	9.8	10.0	9.5	8.9	10.0	10.0	10.0	8.8
23584	23584-1	733	2600	20	HIBLER DR	WINROCK DR	WEYBRIDGE DR	267	30	889	Residential	Asphalt	4.9	9.2	9.7	6.6	10.0	10.0	10.0	10.0	9.8	10.0
23672	23672-1	740	2600	30	HIBLER DR	WEYBRIDGE DR	HIBLER CT	391	26	1,130	Residential	Asphalt	4.2	10.0	9.3	6.0	10.0	10.0	10.0	10.0	9.8	10.0
23674	23674-1	742	2600	40	HIBLER DR	HIBLER CT	COEUR DE VILLE LN	264	26	763	Residential	Asphalt	6.3	9.3	9.8	6.7	10.0	10.0	10.0	10.0	9.8	9.4
23498	23498-1	725	2610	10	HIBLER OAKS CT	HIBLER OAKS DR	EAST END	173	26	501	Residential	Composite	11.1	9.4	9.2	7.6	10.0	10.0	10.0	10.0	9.8	10.0
23773	23773-1	756	2620	10	HIBLER OAKS DR	SOUTH END	HIBLER OAKS CT	616	26	1,779	Residential	Composite	7.5	9.7	8.7	8.9	10.0	10.0	10.0	10.0	9.8	10.0
23496	23496-1	723	2620	20	HIBLER OAKS DR	HIBLER OAKS CT	HIBLER RD	191	26	551	Residential	Composite	5.2	9.3	8.9	8.3	10.0	10.0	10.0	10.0	9.8	10.0
23407	23407-1	699	2630	10	HIBLER RD	MASON RD	FALAISE DR	2,239	24	5,971	Residential	Asphalt	3.3	9.7	8.3	9.3	10.0	10.0	10.0	10.0	10.0	10.0
23420	23420-1	704	2630	20	HIBLER RD	FALAISE DR	HIBLER OAKS DR	1,225	26	3,539	Residential	Asphalt	4.5	9.0	8.3	9.3	10.0	9.8	10.0	10.0	9.9	10.0
23432	23432-1	705	2630	30	HIBLER RD	HIBLER OAKS DR	HIBLER OAKS CT	397	20	881	Residential	Asphalt	6.4	9.4	8.6	10.0	10.0	10.0	10.0	10.0	9.8	10.0
23793	23793-1	764	2630	40	HIBLER RD	SOUTH END	HIBLER OAKS CT	771	22	1,884	Residential	Composite	4.2	9.8	8.2	9.7	10.0	10.0	10.0	10.0	9.8	10.0
23274	23274-1	665	2640	10	HIBLER WOODS CT	HIBLER WOODS DR	HIBLER WOODS DR	128	20	284	Residential	Asphalt	9.4	9.6	8.8	8.5	10.0	10.0	10.0	10.0	9.9	8.7
23280	23280-1	669	2650	10	HIBLER WOODS DR	MASON FOREST DR	HIBLER WOODS CT	631	20	1,403	Residential	Asphalt	8.1	9.4	8.8	9.1	10.0	10.0	10.0	10.0	9.8	9.8
23240	23240-1	658	2650	20	HIBLER WOODS DR	HIBLER WOODS CT	MASON FOREST DR	321	20	714	Residential	Asphalt	6.1	8.9	8.5	10.0	10.0	10.0	9.8	10.0	9.8	10.0
23328	23328-1	679	2660	10	HICKORY GLEN LN	SW END	WOODLINE DR	290	26	838	Residential	Asphalt	7.9	8.6	10.0	7.7	10.0	10.0	10.0	10.0	9.8	10.0
24600	24600-1	912	2670	10	HUNTERS GROVE DR	LADUE ESTATES DR	NORTH END	299	21	698	Residential	Concrete	6.8	10.0	8.6	10.0	10.0	9.3	7.5	10.0	9.9	10.0
23966	23966-1	788	2680	10	HUNTERS POND RD	MOSLEY RD	EAST END	1,145	26	3,308	Residential	Asphalt	6.5	9.4	9.1	7.7	10.0	10.0	10.0	10.0	9.8	9.6
21990	21990-1	346	2690	10	INSURANCE CENTER PLZ	CROSS CREEK DR	COUNTRY MANOR LN	331	26	957	Residential	Concrete	6.6	10.0	9.6	10.0	10.0	9.4	7.1	10.0	9.2	10.0
24348	24348-1	806	2700	10	JANRIDGE LN	GRAESER RD	EAST END	268	33	983	Residential	Concrete	4.3	10.0	9.5	10.0	10.0	9.8	8.1	10.0	9.8	10.0
23123	23123-1	631	2710	10	KINGSBRIDGE ESTATES DR	WEST END	COUNTRY VIEW DR	567	22	1,385	Residential	Asphalt	9.2	9.0	9.9	7.8	10.0	10.0	10.0	10.0	9.8	9.8
24016	24016-1	793	2720	10	KINGSHILL DR	SW END	WINROCK DR	1,113	26	3,215	Residential	Asphalt	3.9	9.6	9.2	10.0	10.0	10.0	10.0	10.0	9.9	10.0
25082	25082-1	945	2730	10	LADUE AIRE DR	SOUTH END	LADUE RD	1,100	20	2,444	Residential	Concrete	8.9	10.0	8.4	10.0	10.0	9.3	7.5	10.0	8.0	10.0
24633	24633-1	901	2740	10	LADUE CT	LADUE RD	NORTH END	327	26	946	Residential	Asphalt	10.7	9.0	9.9	7.2	10.0	10.0	10.0	10.0	9.8	9.9
25587	25587-1	1026	2750	10	LADUE ESTATES DR	LADUE RD	LADUE ESTATES DR	2,119	20	4,710	Residential	Composite	5.2	9.4	8.3	7.8	10.0	10.0	10.0	10.0	9.8	9.8
25606	25606-1	1029	2750	20	LADUE ESTATES DR	LADUE ESTATES DR	LADUE ESTATES DR	444	20	988	Residential	Composite	7.6	9.1	8.7	7.6	10.0	10.0	10.0	10.0	9.8	10.0
25628	25628-1	1032	2750	30	LADUE ESTATES DR	LADUE ESTATES DR	LADUE ESTATES DR	420	20	934	Residential	Composite	6.6	9.1	8.5	5.7	10.0	10.0	10.0	10.0	9.8	10.0
25605	25605-1	1028	2760	10	LADUE ESTATES DR	LADUE ESTATES DR	LADUE RD	2,200	20	4,889	Residential	Composite	5.3	9.6	8.4	5.9	10.0	10.0	10.0	10.0	9.9	10.0
25625	25625-1	1031	2770	10	LADUE ESTATES DR	LADUE ESTATES DR	LADUE RD	2,250	20	5,000	Residential	Composite	6.2	9.5	8.3	8.4	10.0	10.0	9.9	10.0	9.9	9.9
99208	99208-1	200000	2770	20	LADUE ESTATES DR (CDS)	SOUTH END CDS	LADUE ESTATES DR	200	26	578	Residential	Composite	19.5	9.0	9.3	9.4	10.0	10.0	10.0	10.0	9.8	9.6
24501	24501-1	848	2780	10	LADUE GROVE LN	LADUE RD	LADUE GROVE LN	474	20	1,054	Residential	Concrete	11.4	10.0	8.2	10.0	10.0	9.6	6.4	10.0	9.6	10.0
23847	23847-1	773	2790	10	LADUE HEIGHTS DR	WEYBRIDGE DR	COEUR DE VILLE LN	862	26	2,491	Residential	Asphalt	5.6	9.7	8.9	8.1	10.0	10.0	10.0	10.0	9.8	10.0
23757	23757-1	755	2800	10	LADUE LAKE CT	LADUE LAKE DR	FALLING LEAVES CT	665	26	1,921	Residential	Concrete	7.3	10.0	7.8	10.0	10.0	9.7	7.7	10.0	9.6	10.0
24498	24498-1	846	2810	10	LADUE LAKE DR	LADUE RD	LADUE LAKE CT	1,758	26	5,078	Residential	Concrete	6.4	10.0	9.2	10.0	10.0	9.6	7.2	10.0	8.8	10.0
23752	23752-1	754	2810	20	LADUE LAKE DR	LADUE LAKE CT	FALLING LEAVES CT	479	26	1,383	Residential	Concrete	6.4	10.0	9.2	10.0	10.0	9.7	7.4	9.2	9.3	10.0
24584	24584-1	882	2820	10	LADUE MEADOWS	LADUE RD	LADUE MEADOWS	721	20	1,602	Residential	Composite	4.8	9.8	9.4	10.0	10.0	10.0	10.0	10.0	9.7	10.0
24260	24260-1	1205	2820	20	LADUE MEADOWS	LADUE MEADOWS	LADUE MEADOWS	1,257	22	3,073	Residential	Composite	4.7	9.1	9.7	8.6	10.0	10.0	10.0	10.0	9.8	10.0
23944	23944-1	783	2820	30	LADUE MEADOWS	N MOSLEY RD	BLENDAIR DR	604	20	1,342	Residential	Composite	5.0	9.4	8.5	10.0	10.0	10.0	10.0	10.0	9.8	10.0
24587	24587-1	885	2840	10	LADUE MEADOWS LN	LADUE RD	NORTH END	310	26	896	Residential	Asphalt	7.4	9.0	9.9	8.6	10.0	9.9	10.0	10.0	9.8	9.7
24259	24259-1	828	2830	10	LADUE MEADOWS/BLENDAIR	LADUE MEADOWS	LADUE MEADOWS	1,159	20	2,575	Residential	Composite	5.2	9.5	9.1	9.5	10.0	10.0	10.0	10.0	9.8	10.0

Segment ID	Subsegment ID	GISID	Street Number	Block Number	Street Name	From Street	To Street	Pavement Length (ft)	Pavement Width (ft)	Pavement Area (yd2)	Functional Class	Pavement Type	SuperSegment Details: SuperSeg ID	SuperSeg Description	SuperSeg Length (ft)	SuperSeg Area (yd2)	SuperSeg Strength Rating	SuperSeg PCI
25670	25670-1	1053	2570	10	HEWLETT CT	SOUTH END	LITCHEFORD WAY	762	26	2,202	Residential	Asphalt	25670	HEWLETT COURT SOUTH	762	2,202	Moderate	78
25360	25360-1	988	2570	20	HEWLETT CT	LITCHEFORD WAY	NORTH END	414	22	1,012	Residential	Asphalt	25360	HEWLETT COURT NORTH	414	1,012	Moderate	69
21752	21752-1	262	2580	10	HEZEL LN	WEST END	MASON RD	913	26	2,638	Residential	Asphalt	21752	HEZEL LANE	913	2,638	Moderate	75
23671	23671-1	739	2590	10	HIBLER CT	HIBLER DR	NORTH END	696	26	2,010	Residential	Asphalt	23671	HIBLER COURT	696	2,010	Moderate	44
23470	23470-1	717	2600	10	HIBLER DR	PVT CHANGE	WINROCK DR	474	30	1,581	Residential	Asphalt	23470-1	HIBLER DRIVE	1,396	4,363	Moderate	57
23470	23470-2	717.1	2600	10	HIBLER DR	ROYAL VALLEY DR	PVT CHANGE	126	26	364	Residential	Concrete	23470-2	HIBLER DRIVE (CONCRETE APRON AT COEUR DE VILLE)	126	364	Moderate	83
23584	23584-1	733	2600	20	HIBLER DR	WINROCK DR	WEYBRIDGE DR	267	30	889	Residential	Asphalt	23470-1	HIBLER DRIVE	1,396	4,363	Moderate	57
23672	23672-1	740	2600	30	HIBLER DR	WEYBRIDGE DR	HIBLER CT	391	26	1,130	Residential	Asphalt	23470-1	HIBLER DRIVE	1,396	4,363	Moderate	57
23674	23674-1	742	2600	40	HIBLER DR	HIBLER CT	COEUR DE VILLE LN	264	26	763	Residential	Asphalt	23470-1	HIBLER DRIVE	1,396	4,363	Moderate	57
23498	23498-1	725	2610	10	HIBLER OAKS CT	HIBLER OAKS DR	EAST END	173	26	501	Residential	Composite	23496	HIBLER OAKS DRIVE & HIBLER OAKS COURT	980	2,830	Moderate	71
23773	23773-1	756	2620	10	HIBLER OAKS DR	SOUTH END	HIBLER OAKS CT	616	26	1,779	Residential	Composite	23496	HIBLER OAKS DRIVE & HIBLER OAKS COURT	980	2,830	Moderate	71
23496	23496-1	723	2620	20	HIBLER OAKS DR	HIBLER OAKS CT	HIBLER RD	191	26	551	Residential	Composite	23496	HIBLER OAKS DRIVE & HIBLER OAKS COURT	980	2,830	Moderate	71
23407	23407-1	699	2630	10	HIBLER RD	MASON RD	FALAISE DR	2,239	24	5,971	Residential	Asphalt	23407	HIBLER ROAD (FALAISE TO MASON)	2,239	5,971	Moderate	77
23420	23420-1	704	2630	20	HIBLER RD	FALAISE DR	HIBLER OAKS DR	1,225	26	3,539	Residential	Asphalt	23420	HIBLER ROAD (HIBLER OAKS TO FALAISE)	1,225	3,539	Moderate	68
23432	23432-1	705	2630	30	HIBLER RD	HIBLER OAKS DR	HIBLER OAKS CT	397	20	881	Residential	Asphalt	23432	HIBLER ROAD (HIBLER TO HIBLER OAKS)	397	881	Moderate	82
23793	23793-1	764	2630	40	HIBLER RD	SOUTH END	HIBLER OAKS CT	771	22	1,884	Residential	Composite	23793	HIBLER ROAD (COMPOSITE DEAD END)	771	1,884	Moderate	79
23274	23274-1	665	2640	10	HIBLER WOODS CT	HIBLER WOODS DR	HIBLER WOODS DR	128	20	284	Residential	Asphalt	23240	HIBLER WOODS DRIVE AND HIBLER WOODS COURT	1,081	2,401	Moderate	72
23280	23280-1	669	2650	10	HIBLER WOODS DR	MASON FOREST DR	HIBLER WOODS CT	631	20	1,403	Residential	Asphalt	23240	HIBLER WOODS DRIVE AND HIBLER WOODS COURT	1,081	2,401	Moderate	72
23240	23240-1	658	2650	20	HIBLER WOODS DR	HIBLER WOODS CT	MASON FOREST DR	321	20	714	Residential	Asphalt	23240	HIBLER WOODS DRIVE AND HIBLER WOODS COURT	1,081	2,401	Moderate	72
23328	23328-1	679	2660	10	HICKORY GLEN LN	SW END	WOODLINE DR	290	26	838	Residential	Asphalt	23328	HICKORY GLEN LANE	290	838	Weak	62
24600	24600-1	912	2670	10	HUNTERS GROVE DR	LADUE ESTATES DR	NORTH END	299	21	698	Residential	Concrete	24600	HUNTERS GROVE DRIVE	299	698	Moderate	70
23966	23966-1	788	2680	10	HUNTERS POND RD	MOSLEY RD	EAST END	1,145	26	3,308	Residential	Asphalt	23966	HUNTERS POND ROAD	1,145	3,308	Moderate	60
21990	21990-1	346	2690	10	INSURANCE CENTER PLZ	CROSS CREEK DR	COUNTRY MANOR LN	331	26	957	Residential	Concrete	21990-1	INSURANCE CENTER PLAZA (COUNTRY MNR TO CROSS CRK)	331	957	Moderate	71
24348	24348-1	806	2700	10	JANRIDGE LN	GRAESER RD	EAST END	268	33	983	Residential	Concrete	24348	JANRIDGE LANE	268	983	Moderate	83
23123	23123-1	631	2710	10	KINGSBRIDGE ESTATES DR	WEST END	COUNTRY VIEW DR	567	22	1,385	Residential	Asphalt	23123	KINGSBRIDGE ESTATES DRIVE	567	1,385	Weak	65
24016	24016-1	793	2720	10	KINGSHILL DR	SW END	WINROCK DR	1,113	26	3,215	Residential	Asphalt	24016	KINGSHILL DRIVE	1,113	3,215	Strong	89
25082	25082-1	945	2730	10	LADUE AIRE DR	SOUTH END	LADUE RD	1,100	20	2,444	Residential	Concrete	25082	LADUE AIRE DRIVE	1,100	2,444	Moderate	62
24633	24633-1	901	2740	10	LADUE CT	LADUE RD	NORTH END	327	26	946	Residential	Asphalt	24633	LADUE COURT	327	946	Weak	60
25587	25587-1	1026	2750	10	LADUE ESTATES DR	LADUE RD	LADUE ESTATES DR	2,119	20	4,710	Residential	Composite	25587	LADUE ESTATES DRIVE (WEST)	2,119	4,710	Moderate	56
25606	25606-1	1029	2750	20	LADUE ESTATES DR	LADUE ESTATES DR	LADUE ESTATES DR	444	20	988	Residential	Composite	25606	LADUE ESTATES DRIVE (SOUTH)	865	1,922	Moderate	45
25628	25628-1	1032	2750	30	LADUE ESTATES DR	LADUE ESTATES DR	LADUE ESTATES DR	420	20	934	Residential	Composite	25606	LADUE ESTATES DRIVE (SOUTH)	865	1,922	Moderate	45
25605	25605-1	1028	2760	10	LADUE ESTATES DR	LADUE ESTATES DR	LADUE RD	2,200	20	4,889	Residential	Composite	25605	LADUE ESTATES DRIVE	2,200	4,889	Moderate	40
25625	25625-1	1031	2770	10	LADUE ESTATES DR	LADUE ESTATES DR	LADUE RD	2,250	20	5,000	Residential	Composite	25625	LADUE ESTATES DRIVE (EAST)	2,450	5,578	Moderate	64
99208	99208-1	200000	2770	20	LADUE ESTATES DR (CDS)	SOUTH END CDS	LADUE ESTATES DR	200	26	578	Residential	Composite	25625	LADUE ESTATES DRIVE (EAST)	2,450	5,578	Moderate	64
24501	24501-1	848	2780	10	LADUE GROVE LN	LADUE RD	LADUE GROVE LN	474	20	1,054	Residential	Concrete	24501	LADUE GROVE LANE	474	1,054	Moderate	61
23847	23847-1	773	2790	10	LADUE HEIGHTS DR	WEYBRIDGE DR	COEUR DE VILLE LN	862	26	2,491	Residential	Asphalt	23847	LADUE HEIGHTS DRIVE	862	2,491	Moderate	68
23757	23757-1	755	2800	10	LADUE LAKE CT	LADUE LAKE DR	FALLING LEAVES CT	665	26	1,921	Residential	Concrete	23757	LADUE LAKE COURT	665	1,921	Moderate	68
24498	24498-1	846	2810	10	LADUE LAKE DR	LADUE RD	LADUE LAKE CT	1,758	26	5,078	Residential	Concrete	24498	LADUE LAKE DRIVE (LADUE TO LADUE LAKE CT)	1,758	5,078	Moderate	68
23752	23752-1	754	2810	20	LADUE LAKE DR	LADUE LAKE CT	FALLING LEAVES CT	479	26	1,383	Residential	Concrete	23752	LADUE LAKE DRIVE (LADUE LK CT TO FALLING LVS CT)	479	1,383	Moderate	72
24584	24584-1	882	2820	10	LADUE MEADOWS	LADUE RD	LADUE MEADOWS	721	20	1,602	Residential	Composite	24260	WEST WIN LANE	1,978	4,675	Moderate	80
24260	24260-1	1205	2820	20	LADUE MEADOWS	LADUE MEADOWS	LADUE MEADOWS	1,257	22	3,073	Residential	Composite	24260	WEST WIN LANE	1,978	4,675	Moderate	80
23944	23944-1	783	2820	30	LADUE MEADOWS	N MOSLEY RD	BLENDAIR DR	604	20	1,342	Residential	Composite	23944	TERRA MAR LANE	1,063	2,362	Moderate	86
24587	24587-1	885	2840	10	LADUE MEADOWS LN	LADUE RD	NORTH END	310	26	896	Residential	Asphalt	24587	LADUE MEADOWS LANE	310	896	Weak	71
24259	24259-1	828	2830	10	LADUE MEADOWS/BLENDAIR	LADUE MEADOWS	LADUE MEADOWS	1,159	20	2,575	Residential	Composite	24259	BLENDAIR DRIVE	1,159	2,575	Moderate	82

City of Creve Coeur, MO
Appendix A - Street Inventory and Condition Summary

Segment ID	Subsegment ID	GISID	Street Number	Block Number	Street Name	From Street	To Street	Pavement Length (ft)	Pavement Width (ft)	Pavement Area (yd2)	Functional Class	Pavement Type	Owner	Condition Summary: Strength Rating	Condition Rating	Roughness Index (RI)	Surface Distress Index (SDI)	Structural Index (SI)	Pavement Condition Index (PCI)	Current PCI	Survey Date	Load Assoc Distresses (LAD)	Non-Load Distresses (NLAD)
25480	25480-1	999	2850	10	LADUE OAKS CIR	LADUE OAKS DR	NE END	236	34	893	Residential	Asphalt	City	3	Excellent	70	90	90	90	90	1/1/2016	1	9
56699	56699-1	1213	2860	10	LADUE OAKS CT	WEST END	LADUE OAKS DR	265	33	972	Residential	Asphalt	City	2	Excellent	67	86	70	86	85	1/1/2016	7	8
25654	25654-1	1046	2870	10	LADUE OAKS DR	LADUE WOODS DR	LADUE OAKS CIR	529	26	1,527	Residential	Asphalt	City	1	Very Good	66	85	44	85	84	1/1/2016	7	8
25481	25481-1	1000	2870	20	LADUE OAKS DR	LADUE OAKS CIR	LADUE OAKS CT	561	26	1,620	Residential	Asphalt	City	2	Very Good	66	85	62	85	85	1/1/2016	7	8
56698	56698-1	1193	2870	30	LADUE OAKS DR	LADUE OAKS CT	LADUE PINES DR	1,230	26	3,553	Residential	Asphalt	City	2	Excellent	79	93	51	93	92	1/1/2016	1	6
24489	24489-1	842	2880	10	LADUE PINE WOODS PL	LADUE RD	NORTH END	228	20	507	Residential	Asphalt	City	2	Excellent	73	91	60	91	90	1/1/2016	3	6
25192	25192-1	967	2890	10	LADUE PINES DR	SOUTH END	LADUE OAKS DR	1,039	26	3,000	Residential	Asphalt	City	2	Very Good	57	72	60	72	71	1/1/2016	20	8
24706	24706-1	918	2890	20	LADUE PINES DR	LADUE OAKS DR	LADUE RD	323	26	933	Residential	Asphalt	City	2	Very Good	63	71	60	71	70	1/1/2016	23	6
24565	24565-1	877	2900	10	LADUE RD	EMERSON RD	WOODBRIDGE MANOR RD	854	60	5,697	Arterial	Asphalt	City	2	Very Good	76	72	60	72	72	1/1/2016	19	9
24568	24568-1	878	2900	20	LADUE RD	WOODBRIDGE MANOR RD	RUNNYMEDE DR	2,053	36	8,212	Arterial	Asphalt	City	2	Very Good	84	83	60	83	82	1/1/2016	11	6
24580	24580-1	880	2900	30	LADUE RD	RUNNYMEDE DR	CAMFIELD SQUARE DR	463	35	1,801	Arterial	Asphalt	City	2	Excellent	86	88	60	88	87	1/1/2016	5	8
24583	24583-1	881	2900	40	LADUE RD	CAMFIELD SQUARE DR	PLANTATION DR	436	28	1,356	Arterial	Asphalt	City	2	Very Good	94	84	60	84	84	1/1/2016	8	8
24585	24585-1	883	2900	50	LADUE RD	PLANTATION DR	LADUE MEADOWS	228	33	836	Arterial	Asphalt	City	2	Excellent	100	90	60	90	89	1/1/2016	0	11
24586	24586-1	884	2900	60	LADUE RD	LADUE MEADOWS	CARRIAGE SQUARE DR	231	33	847	Arterial	Asphalt	City	2	Excellent	92	92	60	92	91	1/1/2016	0	9
24588	24588-1	886	2900	70	LADUE RD	CARRIAGE SQUARE DR	LADUE MEADOWS LN	138	33	505	Arterial	Asphalt	City	2	Good	86	70	30	70	69	1/1/2016	22	8
24592	24592-1	888	2900	80	LADUE RD	LADUE MEADOWS LN	MOSLEY RD	485	38	2,048	Arterial	Asphalt	City	2	Excellent	82	91	60	91	90	1/1/2016	0	9
24595	24595-1	907	2900	90	LADUE RD	MOSLEY RD	LADUE ESTATES DR	231	35	899	Arterial	Asphalt	City	2	Excellent	77	91	60	91	90	1/1/2016	0	9
24596	24596-1	908	2900	100	LADUE RD	LADUE ESTATES DR	LADUE ESTATES DR	445	34	1,680	Arterial	Asphalt	City	2	Excellent	87	87	60	87	87	1/1/2016	5	8
24598	24598-1	910	2900	110	LADUE RD	LADUE ESTATES DR	LADUE ESTATES DR	111	38	470	Arterial	Asphalt	City	2	Very Good	90	81	60	81	81	1/1/2016	8	10
24599	24599-1	911	2900	120	LADUE RD	LADUE ESTATES DR	HUNTERS GROVE DR	335	36	1,340	Arterial	Asphalt	City	2	Very Good	88	84	60	84	83	1/1/2016	4	12
24601	24601-1	913	2900	130	LADUE RD	HUNTERS GROVE DR	HUNTERS GROVE DR	94	36	375	Arterial	Asphalt	City	2	Very Good	76	72	60	72	71	1/1/2016	20	8
24604	24604-1	915	2900	140	LADUE RD	HUNTERS GROVE DR	EXECUTIVE DR	443	36	1,771	Arterial	Asphalt	City	2	Excellent	90	87	60	87	87	1/1/2016	5	8
24609	24609-1	889	2900	150	LADUE RD	EXECUTIVE DR	GRAESER RD	333	38	1,405	Arterial	Asphalt	City	2	Excellent	81	86	60	86	85	1/1/2016	7	7
24611	24611-1	891	2900	160	LADUE RD	GRAESER RD	SHARDUE LN	1,035	40	4,601	Arterial	Asphalt	City	2	Very Good	78	84	60	84	84	1/1/2016	8	8
24615	24615-1	893	2900	170	LADUE RD	SHARDUE LN	SHARDUE LN	166	32	590	Arterial	Asphalt	City	2	Excellent	80	86	60	86	86	1/1/2016	5	9
24616	24616-1	894	2900	180	LADUE RD	SHARDUE LN	OAK PARK CT	221	32	785	Arterial	Asphalt	City	2	Very Good	75	85	60	85	84	1/1/2016	6	10
24618	24618-1	895	2900	190	LADUE RD	OAK PARK CT	SPOEDE RD	601	35	2,339	Arterial	Asphalt	City	2	Very Good	71	80	60	80	80	1/1/2016	13	7
24621	24621-1	896	2900	200	LADUE RD	SPOEDE RD	WHITE BRIDGE LN	886	40	3,936	Arterial	Asphalt	City	2	Excellent	78	88	60	88	87	1/1/2016	5	7
24627	24627-1	898	2900	210	LADUE RD	WHITE BRIDGE LN	CHATFIELD PLACE RD	791	33	2,900	Arterial	Asphalt	City	2	Excellent	84	87	60	87	86	1/1/2016	7	6
24629	24629-1	900	2900	220	LADUE RD	CHATFIELD PLACE RD	COUNTRY FAIR LN	314	33	1,153	Arterial	Asphalt	City	2	Excellent	87	91	60	91	90	1/1/2016	0	9
24634	24634-1	902	2900	230	LADUE RD	COUNTRY FAIR LN	LADUE CT	309	32	1,099	Arterial	Asphalt	City	2	Excellent	90	92	60	92	91	1/1/2016	0	8
24637	24637-1	904	2900	240	LADUE RD	LADUE CT	LINDBERGH BLVD	520	60	3,469	Arterial	Asphalt	City	2	Very Good	64	72	60	72	71	1/1/2016	21	8
24646	24646-1	905	2900	250	LADUE RD	LINDBERGH BLVD	EAST END	963	40	4,281	Arterial	Asphalt	City	2	Very Good	77	85	60	85	84	1/1/2016	9	6
25652	25652-1	1036	2910	10	LADUE WOODS CT	LADUE WOODS DR	NORTH END	478	30	1,592	Residential	Asphalt	City	2	Excellent	68	87	55	87	87	1/1/2016	2	11
25653	25653-1	1037	2920	10	LADUE WOODS DR	WEST END	LADUE WOODS CT	220	26	635	Residential	Asphalt	City	3	Excellent	67	85	90	85	85	1/1/2016	0	15
25655	25655-1	1047	2920	20	LADUE WOODS DR	LADUE WOODS CT	LADUE OAKS DR	885	26	2,556	Residential	Asphalt	City	3	Very Good	65	80	90	80	79	1/1/2016	8	12
25656	25656-1	1048	2920	30	LADUE WOODS DR	LADUE OAKS DR	EAST END	227	26	655	Residential	Asphalt	City	2	Very Good	62	75	53	75	74	1/1/2016	6	19
25741	25741-1	1004	2930	10	LADUEMONT DR	CONWAY RD	GREENVILLE LN	517	20	1,150	Residential	Concrete	City	2	Good	40	64	81	64	64	1/1/2016	20	16
25543	25543-1	1041	2930	20	LADUEMONT DR	GREENVILLE LN	FISHEL CT	755	20	1,678	Residential	Concrete	City	2	Good	38	61	83	61	61	1/1/2016	23	15
25267	25267-1	971	2930	30	LADUEMONT DR	FISHEL CT	OAKSTONE LN	478	20	1,063	Residential	Concrete	City	2	Good	37	65	94	65	65	1/1/2016	27	8
25126	25126-1	955	2930	40	LADUEMONT DR	OAKSTONE LN	LADUE RD	58	20	129	Residential	Asphalt	City	3	Good	39	66	84	66	65	1/1/2016	19	15
25126	25126-2	955	2930	40	LADUEMONT DR	OAKSTONE LN	LADUE RD	1,216	20	2,702	Residential	Concrete	City	2	Good	39	66	84	66	65	1/1/2016	19	15
25301	25301-1	975	2940	10	LAKESHORE DR	NEW BALLAS RD	NYACK DR	634	26	1,832	Residential	Composite	City	2	Fair	50	51	83	51	50	1/1/2016	36	13
25372	25372-1	989	2940	20	LAKESHORE DR	NYACK DR	NEW LONDON DR	661	26	1,910	Residential	Composite	City	2	Marginal	56	41	86	41	40	1/1/2016	45	14

City of Creve Coeur, MO
Appendix A - Street Inventory and Condition Summary

Segment ID	Subsegment ID	GISID	Street Number	Block Number	Street Name	From Street	To Street	Pavement Length (ft)	Pavement Width (ft)	Pavement Area (yd2)	Functional Class	Pavement Type	Condition Details: IRI Value (mm/m)	Rutting / Transverse Profile	Trans-Long Crk - Linear Crk	Alligator Crk / Divided Slab	Map Crk / Corner Break	Edge Crk / Joint Spall	Distortions / Faulting	Bleeding / Polished Agg	Raveling / Scaling	Patching
25480	25480-1	999	2850	10	LADUE OAKS CIR	LADUE OAKS DR	NE END	236	34	893	Residential	Asphalt	6.4	9.9	9.1	10.0	10.0	10.0	10.0	10.0	9.7	10.0
56699	56699-1	1213	2860	10	LADUE OAKS CT	WEST END	LADUE OAKS DR	265	33	972	Residential	Asphalt	4.4	9.3	9.2	10.0	10.0	10.0	10.0	10.0	9.8	10.0
25654	25654-1	1046	2870	10	LADUE OAKS DR	LADUE WOODS DR	LADUE OAKS CIR	529	26	1,527	Residential	Asphalt	5.1	9.7	9.1	9.6	10.0	10.0	10.0	10.0	9.8	10.0
25481	25481-1	1000	2870	20	LADUE OAKS DR	LADUE OAKS CIR	LADUE OAKS CT	561	26	1,620	Residential	Asphalt	4.3	9.3	9.1	10.0	10.0	10.0	10.0	10.0	9.8	10.0
56698	56698-1	1193	2870	30	LADUE OAKS DR	LADUE OAKS CT	LADUE PINES DR	1,230	26	3,553	Residential	Asphalt	3.1	10.0	9.2	10.0	10.0	10.0	9.8	10.0	10.0	10.0
24489	24489-1	842	2880	10	LADUE PINE WOODS PL	LADUE RD	NORTH END	228	20	507	Residential	Asphalt	6.7	9.8	9.4	10.0	10.0	10.0	9.8	10.0	9.8	10.0
25192	25192-1	967	2890	10	LADUE PINES DR	SOUTH END	LADUE OAKS DR	1,039	26	3,000	Residential	Asphalt	5.2	9.4	9.1	8.5	10.0	10.0	10.0	10.0	9.8	10.0
24706	24706-1	918	2890	20	LADUE PINES DR	LADUE OAKS DR	LADUE RD	323	26	933	Residential	Asphalt	4.4	8.9	9.3	8.7	10.0	10.0	10.0	10.0	9.8	10.0
24565	24565-1	877	2900	10	LADUE RD	EMERSON RD	WOODBRIDGE MANOR RD	854	60	5,697	Arterial	Asphalt	3.1	8.9	8.9	9.2	10.0	10.0	10.0	10.0	10.0	10.0
24568	24568-1	878	2900	20	LADUE RD	WOODBRIDGE MANOR RD	RUNNYMEDE DR	2,053	36	8,212	Arterial	Asphalt	2.4	9.1	9.2	9.8	10.0	10.0	10.0	10.0	10.0	10.0
24580	24580-1	880	2900	30	LADUE RD	RUNNYMEDE DR	CAMFIELD SQUARE DR	463	35	1,801	Arterial	Asphalt	2.3	9.5	9.1	10.0	10.0	10.0	10.0	10.0	10.0	10.0
24583	24583-1	881	2900	40	LADUE RD	CAMFIELD SQUARE DR	PLANTATION DR	436	28	1,356	Arterial	Asphalt	1.8	10.0	9.0	9.2	10.0	10.0	10.0	10.0	10.0	10.0
24585	24585-1	883	2900	50	LADUE RD	PLANTATION DR	LADUE MEADOWS	228	33	836	Arterial	Asphalt	1.5	10.0	8.7	10.0	10.0	10.0	10.0	10.0	10.0	10.0
24586	24586-1	884	2900	60	LADUE RD	LADUE MEADOWS	CARRIAGE SQUARE DR	231	33	847	Arterial	Asphalt	1.9	10.0	8.9	10.0	10.0	10.0	10.0	10.0	10.0	10.0
24588	24588-1	886	2900	70	LADUE RD	CARRIAGE SQUARE DR	LADUE MEADOWS LN	138	33	505	Arterial	Asphalt	2.3	8.8	8.9	9.2	10.0	10.0	10.0	10.0	10.0	9.7
24592	24592-1	888	2900	80	LADUE RD	LADUE MEADOWS LN	MOSLEY RD	485	38	2,048	Arterial	Asphalt	2.6	10.0	8.9	10.0	10.0	10.0	10.0	10.0	10.0	10.0
24595	24595-1	907	2900	90	LADUE RD	MOSLEY RD	LADUE ESTATES DR	231	35	899	Arterial	Asphalt	2.9	10.0	8.9	10.0	10.0	10.0	10.0	10.0	10.0	10.0
24596	24596-1	908	2900	100	LADUE RD	LADUE ESTATES DR	LADUE ESTATES DR	445	34	1,680	Arterial	Asphalt	2.3	9.5	9.0	10.0	10.0	10.0	10.0	10.0	10.0	10.0
24598	24598-1	910	2900	110	LADUE RD	LADUE ESTATES DR	LADUE ESTATES DR	111	38	470	Arterial	Asphalt	2.1	10.0	8.7	9.2	10.0	10.0	10.0	10.0	10.0	10.0
24599	24599-1	911	2900	120	LADUE RD	LADUE ESTATES DR	HUNTERS GROVE DR	335	36	1,340	Arterial	Asphalt	2.1	10.0	8.7	10.0	10.0	10.0	10.0	10.0	9.7	9.4
24601	24601-1	913	2900	130	LADUE RD	HUNTERS GROVE DR	HUNTERS GROVE DR	94	36	375	Arterial	Asphalt	3.1	9.0	9.1	10.0	10.0	10.0	10.0	10.0	10.0	8.7
24604	24604-1	915	2900	140	LADUE RD	HUNTERS GROVE DR	EXECUTIVE DR	443	36	1,771	Arterial	Asphalt	2.1	10.0	9.0	10.0	10.0	9.6	10.0	10.0	10.0	9.6
24609	24609-1	889	2900	150	LADUE RD	EXECUTIVE DR	GRAESER RD	333	38	1,405	Arterial	Asphalt	2.6	9.6	9.1	10.0	10.0	10.0	10.0	10.0	10.0	9.5
24611	24611-1	891	2900	160	LADUE RD	GRAESER RD	SHARDUE LN	1,035	40	4,601	Arterial	Asphalt	2.9	9.8	9.0	10.0	10.0	8.9	9.9	10.0	10.0	9.9
24615	24615-1	893	2900	170	LADUE RD	SHARDUE LN	SHARDUE LN	166	32	590	Arterial	Asphalt	2.7	9.6	8.9	10.0	10.0	9.7	10.0	10.0	10.0	10.0
24616	24616-1	894	2900	180	LADUE RD	SHARDUE LN	OAK PARK CT	221	32	785	Arterial	Asphalt	3.1	9.4	8.8	10.0	10.0	10.0	10.0	10.0	10.0	10.0
24618	24618-1	895	2900	190	LADUE RD	OAK PARK CT	SPOEDE RD	601	35	2,339	Arterial	Asphalt	3.5	9.4	9.1	9.4	10.0	9.8	10.0	10.0	10.0	10.0
24621	24621-1	896	2900	200	LADUE RD	SPOEDE RD	WHITE BRIDGE LN	886	40	3,936	Arterial	Asphalt	2.9	9.5	9.1	10.0	10.0	10.0	10.0	10.0	10.0	10.0
24627	24627-1	898	2900	210	LADUE RD	WHITE BRIDGE LN	CHATFIELD PLACE RD	791	33	2,900	Arterial	Asphalt	2.4	9.8	9.2	10.0	10.0	10.0	9.9	10.0	10.0	9.5
24629	24629-1	900	2900	220	LADUE RD	CHATFIELD PLACE RD	COUNTRY FAIR LN	314	33	1,153	Arterial	Asphalt	2.3	10.0	8.9	10.0	10.0	10.0	10.0	10.0	10.0	10.0
24634	24634-1	902	2900	230	LADUE RD	COUNTRY FAIR LN	LADUE CT	309	32	1,099	Arterial	Asphalt	2.0	10.0	9.0	10.0	10.0	10.0	10.0	10.0	10.0	10.0
24637	24637-1	904	2900	240	LADUE RD	LADUE CT	LINDBERGH BLVD	520	60	3,469	Arterial	Asphalt	4.3	7.8	9.2	10.0	10.0	10.0	10.0	10.0	9.8	10.0
24646	24646-1	905	2900	250	LADUE RD	LINDBERGH BLVD	EAST END	963	40	4,281	Arterial	Asphalt	3.0	9.4	9.3	9.7	10.0	10.0	10.0	10.0	10.0	10.0
25652	25652-1	1036	2910	10	LADUE WOODS CT	LADUE WOODS DR	NORTH END	478	30	1,592	Residential	Asphalt	7.1	10.0	8.8	10.0	10.0	10.0	10.0	10.0	9.8	9.8
25653	25653-1	1037	2920	10	LADUE WOODS DR	WEST END	LADUE WOODS CT	220	26	635	Residential	Asphalt	6.5	10.0	8.3	10.0	10.0	10.0	10.0	10.0	9.8	10.0
25655	25655-1	1047	2920	20	LADUE WOODS DR	LADUE WOODS CT	LADUE OAKS DR	885	26	2,556	Residential	Asphalt	4.2	9.8	8.6	9.4	10.0	10.0	10.0	10.0	9.9	10.0
25656	25656-1	1048	2920	30	LADUE WOODS DR	LADUE OAKS DR	EAST END	227	26	655	Residential	Asphalt	4.5	10.0	7.7	9.4	10.0	10.0	10.0	10.0	9.9	10.0
25741	25741-1	1004	2930	10	LADUEMONT DR	CONWAY RD	GREENVILLE LN	517	20	1,150	Residential	Concrete	8.6	10.0	8.7	10.0	10.0	9.4	7.5	10.0	8.1	10.0
25543	25543-1	1041	2930	20	LADUEMONT DR	GREENVILLE LN	FISHEL CT	755	20	1,678	Residential	Concrete	9.0	10.0	9.0	10.0	10.0	9.1	7.2	10.0	7.9	10.0
25267	25267-1	971	2930	30	LADUEMONT DR	FISHEL CT	OAKSTONE LN	478	20	1,063	Residential	Concrete	9.2	10.0	9.0	10.0	10.0	9.7	6.4	10.0	9.4	10.0
25126	25126-1	955	2930	40	LADUEMONT DR	OAKSTONE LN	LADUE RD	58	20	129	Residential	Asphalt	8.8	10.0	8.6	10.0	10.0	9.7	7.4	10.0	8.4	10.0
25126	25126-2	955	2930	40	LADUEMONT DR	OAKSTONE LN	LADUE RD	1,216	20	2,702	Residential	Concrete	8.8	10.0	8.6	10.0	10.0	9.7	7.4	10.0	8.4	10.0
25301	25301-1	975	2940	10	LAKESHORE DR	NEW BALLAS RD	NYACK DR	634	26	1,832	Residential	Composite	6.4	8.9	8.5	7.6	10.0	10.0	10.0	10.0	9.8	9.8
25372	25372-1	989	2940	20	LAKESHORE DR	NYACK DR	NEW LONDON DR	661	26	1,910	Residential	Composite	5.4	9.4	8.4	6.0	10.0	10.0	10.0	10.0	9.8	10.0

City of Creve Coeur, MO
Appendix A - Street Inventory and Condition Summary

Segment ID	Subsegment ID	GISID	Street Number	Block Number	Street Name	From Street	To Street	Pavement Length (ft)	Pavement Width (ft)	Pavement Area (yd2)	Functional Class	Pavement Type	SuperSegment Details: SuperSeg ID	SuperSeg Description	SuperSeg Length (ft)	SuperSeg Area (yd2)	SuperSeg Strength Rating	SuperSeg PCI
25480	25480-1	999	2850	10	LADUE OAKS CIR	LADUE OAKS DR	NE END	236	34	893	Residential	Asphalt	25480	LADUE OAKS CIRCLE	236	893	Strong	90
56699	56699-1	1213	2860	10	LADUE OAKS CT	WEST END	LADUE OAKS DR	265	33	972	Residential	Asphalt	25481	LADUE OAKS DRIVE (LADUE OAKS CT TO LADUE WOODS)	1,354	4,119	Moderate	85
25654	25654-1	1046	2870	10	LADUE OAKS DR	LADUE WOODS DR	LADUE OAKS CIR	529	26	1,527	Residential	Asphalt	25481	LADUE OAKS DRIVE (LADUE OAKS CT TO LADUE WOODS)	1,354	4,119	Moderate	85
25481	25481-1	1000	2870	20	LADUE OAKS DR	LADUE OAKS CIR	LADUE OAKS CT	561	26	1,620	Residential	Asphalt	25481	LADUE OAKS DRIVE (LADUE OAKS CT TO LADUE WOODS)	1,354	4,119	Moderate	85
56698	56698-1	1193	2870	30	LADUE OAKS DR	LADUE OAKS CT	LADUE PINES DR	1,230	26	3,553	Residential	Asphalt	56698	LADUE OAKS DRIVE (LADUE PINES TO LADUE OAKS CT)	1,230	3,553	Moderate	92
24489	24489-1	842	2880	10	LADUE PINE WOODS PL	LADUE RD	NORTH END	228	20	507	Residential	Asphalt	24489	LADUE PINE WOODS PLACE	228	507	Moderate	90
25192	25192-1	967	2890	10	LADUE PINES DR	SOUTH END	LADUE OAKS DR	1,039	26	3,000	Residential	Asphalt	24706	LADUE PINES DRIVE	1,361	3,933	Moderate	71
24706	24706-1	918	2890	20	LADUE PINES DR	LADUE OAKS DR	LADUE RD	323	26	933	Residential	Asphalt	24706	LADUE PINES DRIVE	1,361	3,933	Moderate	71
24565	24565-1	877	2900	10	LADUE RD	EMERSON RD	WOODBRIDGE MANOR RD	854	60	5,697	Arterial	Asphalt	99350	LADUE ROAD (NEW BALLAS TO EMERSON)	854	5,697	Moderate	72
24568	24568-1	878	2900	20	LADUE RD	WOODBRIDGE MANOR RD	RUNNYMEDE DR	2,053	36	8,212	Arterial	Asphalt	99340	LADUE ROAD (MOSLEY TO NEW BALLAS)	4,034	15,605	Moderate	84
24580	24580-1	880	2900	30	LADUE RD	RUNNYMEDE DR	CAMFIELD SQUARE DR	463	35	1,801	Arterial	Asphalt	99340	LADUE ROAD (MOSLEY TO NEW BALLAS)	4,034	15,605	Moderate	84
24583	24583-1	881	2900	40	LADUE RD	CAMFIELD SQUARE DR	PLANTATION DR	436	28	1,356	Arterial	Asphalt	99340	LADUE ROAD (MOSLEY TO NEW BALLAS)	4,034	15,605	Moderate	84
24585	24585-1	883	2900	50	LADUE RD	PLANTATION DR	LADUE MEADOWS	228	33	836	Arterial	Asphalt	99340	LADUE ROAD (MOSLEY TO NEW BALLAS)	4,034	15,605	Moderate	84
24586	24586-1	884	2900	60	LADUE RD	LADUE MEADOWS	CARRIAGE SQUARE DR	231	33	847	Arterial	Asphalt	99340	LADUE ROAD (MOSLEY TO NEW BALLAS)	4,034	15,605	Moderate	84
24588	24588-1	886	2900	70	LADUE RD	CARRIAGE SQUARE DR	LADUE MEADOWS LN	138	33	505	Arterial	Asphalt	99340	LADUE ROAD (MOSLEY TO NEW BALLAS)	4,034	15,605	Moderate	84
24592	24592-1	888	2900	80	LADUE RD	LADUE MEADOWS LN	MOSLEY RD	485	38	2,048	Arterial	Asphalt	99340	LADUE ROAD (MOSLEY TO NEW BALLAS)	4,034	15,605	Moderate	84
24595	24595-1	907	2900	90	LADUE RD	MOSLEY RD	LADUE ESTATES DR	231	35	899	Arterial	Asphalt	99330	LADUE ROAD (GRAESER to NEW BALLAS)	1,991	7,940	Moderate	85
24596	24596-1	908	2900	100	LADUE RD	LADUE ESTATES DR	LADUE ESTATES DR	445	34	1,680	Arterial	Asphalt	99330	LADUE ROAD (GRAESER to NEW BALLAS)	1,991	7,940	Moderate	85
24598	24598-1	910	2900	110	LADUE RD	LADUE ESTATES DR	LADUE ESTATES DR	111	38	470	Arterial	Asphalt	99330	LADUE ROAD (GRAESER to NEW BALLAS)	1,991	7,940	Moderate	85
24599	24599-1	911	2900	120	LADUE RD	LADUE ESTATES DR	HUNTERS GROVE DR	335	36	1,340	Arterial	Asphalt	99330	LADUE ROAD (GRAESER to NEW BALLAS)	1,991	7,940	Moderate	85
24601	24601-1	913	2900	130	LADUE RD	HUNTERS GROVE DR	HUNTERS GROVE DR	94	36	375	Arterial	Asphalt	99330	LADUE ROAD (GRAESER to NEW BALLAS)	1,991	7,940	Moderate	85
24604	24604-1	915	2900	140	LADUE RD	HUNTERS GROVE DR	EXECUTIVE DR	443	36	1,771	Arterial	Asphalt	99330	LADUE ROAD (GRAESER to NEW BALLAS)	1,991	7,940	Moderate	85
24609	24609-1	889	2900	150	LADUE RD	EXECUTIVE DR	GRAESER RD	333	38	1,405	Arterial	Asphalt	99330	LADUE ROAD (GRAESER to NEW BALLAS)	1,991	7,940	Moderate	85
24611	24611-1	891	2900	160	LADUE RD	GRAESER RD	SHARDUE LN	1,035	40	4,601	Arterial	Asphalt	99320	LADUE ROAD (SPOEDE TO GRAESER)	2,023	8,315	Moderate	83
24615	24615-1	893	2900	170	LADUE RD	SHARDUE LN	SHARDUE LN	166	32	590	Arterial	Asphalt	99320	LADUE ROAD (SPOEDE TO GRAESER)	2,023	8,315	Moderate	83
24616	24616-1	894	2900	180	LADUE RD	SHARDUE LN	OAK PARK CT	221	32	785	Arterial	Asphalt	99320	LADUE ROAD (SPOEDE TO GRAESER)	2,023	8,315	Moderate	83
24618	24618-1	895	2900	190	LADUE RD	OAK PARK CT	SPOEDE RD	601	35	2,339	Arterial	Asphalt	99320	LADUE ROAD (SPOEDE TO GRAESER)	2,023	8,315	Moderate	83
24621	24621-1	896	2900	200	LADUE RD	SPOEDE RD	WHITE BRIDGE LN	886	40	3,936	Arterial	Asphalt	99310	LADUE ROAD (LINDBERGH TO SPOEDE)	3,784	16,838	Moderate	83
24627	24627-1	898	2900	210	LADUE RD	WHITE BRIDGE LN	CHATFIELD PLACE RD	791	33	2,900	Arterial	Asphalt	99310	LADUE ROAD (LINDBERGH TO SPOEDE)	3,784	16,838	Moderate	83
24629	24629-1	900	2900	220	LADUE RD	CHATFIELD PLACE RD	COUNTRY FAIR LN	314	33	1,153	Arterial	Asphalt	99310	LADUE ROAD (LINDBERGH TO SPOEDE)	3,784	16,838	Moderate	83
24634	24634-1	902	2900	230	LADUE RD	COUNTRY FAIR LN	LADUE CT	309	32	1,099	Arterial	Asphalt	99310	LADUE ROAD (LINDBERGH TO SPOEDE)	3,784	16,838	Moderate	83
24637	24637-1	904	2900	240	LADUE RD	LADUE CT	LINDBERGH BLVD	520	60	3,469	Arterial	Asphalt	99310	LADUE ROAD (LINDBERGH TO SPOEDE)	3,784	16,838	Moderate	83
24646	24646-1	905	2900	250	LADUE RD	LINDBERGH BLVD	EAST END	963	40	4,281	Arterial	Asphalt	99310	LADUE ROAD (LINDBERGH TO SPOEDE)	3,784	16,838	Moderate	83
25652	25652-1	1036	2910	10	LADUE WOODS CT	LADUE WOODS DR	NORTH END	478	30	1,592	Residential	Asphalt	25652	LADUE WOODS COURT	478	1,592	Moderate	87
25653	25653-1	1037	2920	10	LADUE WOODS DR	WEST END	LADUE WOODS CT	220	26	635	Residential	Asphalt	25653	LADUE WOODS DRIVE	1,332	3,847	Strong	79
25655	25655-1	1047	2920	20	LADUE WOODS DR	LADUE WOODS CT	LADUE OAKS DR	885	26	2,556	Residential	Asphalt	25653	LADUE WOODS DRIVE	1,332	3,847	Strong	79
25656	25656-1	1048	2920	30	LADUE WOODS DR	LADUE OAKS DR	EAST END	227	26	655	Residential	Asphalt	25653	LADUE WOODS DRIVE	1,332	3,847	Strong	79
25741	25741-1	1004	2930	10	LADUEMONT DR	CONWAY RD	GREENVILLE LN	517	20	1,150	Residential	Concrete	25741	LADUEMONT DRIVE (FISHEL TO CONWAY)	1,273	2,828	Moderate	62
25543	25543-1	1041	2930	20	LADUEMONT DR	GREENVILLE LN	FISHEL CT	755	20	1,678	Residential	Concrete	25741	LADUEMONT DRIVE (FISHEL TO CONWAY)	1,273	2,828	Moderate	62
25267	25267-1	971	2930	30	LADUEMONT DR	FISHEL CT	OAKSTONE LN	478	20	1,063	Residential	Concrete	25267	LADUEMONT DRIVE (LADUE TO FISHEL)	1,694	3,765	Moderate	65
25126	25126-1	955	2930	40	LADUEMONT DR	OAKSTONE LN	LADUE RD	58	20	129	Residential	Asphalt	25126	LADUEMONT DRIVE (ASPHALT APRON AT LADUE)	58	129	Strong	65
25126	25126-2	955	2930	40	LADUEMONT DR	OAKSTONE LN	LADUE RD	1,216	20	2,702	Residential	Concrete	25267	LADUEMONT DRIVE (LADUE TO FISHEL)	1,694	3,765	Moderate	65
25301	25301-1	975	2940	10	LAKESHORE DR	NEW BALLAS RD	NYACK DR	634	26	1,832	Residential	Composite	25372	LAKESHORE DRIVE (NEW LONDON TO NEW BALLAS)	1,296	3,743	Moderate	45
25372	25372-1	989	2940	20	LAKESHORE DR	NYACK DR	NEW LONDON DR	661	26	1,910	Residential	Composite	25372	LAKESHORE DRIVE (NEW LONDON TO NEW BALLAS)	1,296	3,743	Moderate	45

City of Creve Coeur, MO
Appendix A - Street Inventory and Condition Summary

Segment ID	Subsegment ID	GISID	Street Number	Block Number	Street Name	From Street	To Street	Pavement Length (ft)	Pavement Width (ft)	Pavement Area (yd2)	Functional Class	Pavement Type	Owner	Condition Summary: Strength Rating	Condition Rating	Roughness Index (RI)	Surface Distress Index (SDI)	Structural Index (SI)	Pavement Condition Index (PCI)	Current PCI	Survey Date	Load Assoc Distresses (LAD)	Non-Load Distresses (NLAD)
25373	25373-1	990	2940	30	LAKESHORE DR	NEW LONDON DR	PEEKSKILL DR	554	26	1,600	Residential	Concrete	City	2	Good	46	70	60	70	69	1/1/2016	11	19
25377	25377-1	992	2940	40	LAKESHORE DR	PEEKSKILL DR	NEW SALEM DR	540	26	1,561	Residential	Concrete	City	2	Very Good	56	72	60	72	72	1/1/2016	19	9
22402	22402-1	423	2950	10	LAMPADAIRE DR	MASON MANOR DR	RUE DE FLEUR DR	1,674	26	4,836	Residential	Concrete	City	2	Very Good	67	85	60	85	85	1/1/2016	4	11
22592	22592-1	505	2960	10	LANGDON WAY CT	GRAESER RD	EAST END	491	20	1,092	Residential	Concrete	City	2	Good	37	65	60	65	64	1/1/2016	25	11
22216	22216-1	383	2970	10	LARKIN AVE	SOUTH END	OLIVE BLVD	1,139	24	3,038	Residential	Asphalt	City	2	Poor	55	38	30	38	38	1/1/2016	52	10
23416	23416-1	702	2980	10	LARKMONT DR	MAGNA CARTA DR	HACKMANN LN	545	26	1,574	Residential	Concrete	City	2	Good	46	70	60	70	69	1/1/2016	14	17
23717	23717-1	747	2990	10	LAWRENCE DR	WEST END	LINDBERGH BLVD	1,241	20	2,758	Residential	Asphalt	City	1	Marginal	48	46	30	46	45	1/1/2016	53	1
21985	21985-1	343	3000	10	LE HAVRE DR	BELLERIVE ESTATES DR	NE END	283	26	817	Residential	Concrete	City	2	Very Good	65	83	60	83	83	1/1/2016	4	13
21611	21611-1	209	3010	10	LESPARRE DR	NIMES DR	BARBEZIEUX DR	704	26	2,033	Residential	Concrete	City	2	Good	43	68	60	68	67	1/1/2016	23	9
21262	21262-1	156	3010	20	LESPARRE DR	BARBEZIEUX DR	FERNWAY LN	160	26	462	Residential	Concrete	City	2	Good	41	67	60	67	66	1/1/2016	18	15
21839	21839-1	279	3020	10	LIBOURNE CT	WEST END	BELLERIVE ESTATES DR	213	26	614	Residential	Concrete	City	2	Very Good	61	80	60	80	79	1/1/2016	4	17
25574	25574-1	1024	3030	10	LITCHEFORD CT	SOUTH END	LITCHEFORD WAY	504	26	1,457	Residential	Asphalt	City	2	Good	46	68	60	68	68	1/1/2016	23	9
25380	25380-1	993	3030	20	LITCHEFORD CT	LITCHEFORD WAY	NORTH END	171	22	417	Residential	Asphalt	City	2	Very Good	50	72	60	72	71	1/1/2016	17	11
25381	25381-1	994	3040	10	LITCHEFORD WAY	BELLINGTON LN	LITCHEFORD CT	459	26	1,327	Residential	Asphalt	City	2	Very Good	68	75	60	75	75	1/1/2016	13	12
25387	25387-1	995	3040	20	LITCHEFORD WAY	LITCHEFORD CT	HEWLETT CT	501	26	1,447	Residential	Asphalt	City	2	Good	58	68	60	68	68	1/1/2016	21	11
99102	99102-1	1202	3050	10	LITTLE CREEK	CHALET CT	EAST END	567	24	1,513	Residential	Concrete	City	2	Good	42	67	60	67	67	1/1/2016	26	7
23297	23297-1	674	3060	10	MAGNA CARTA DR	NEW BALLAS RD	COEUR DE ROYALE DR	549	30	1,829	Residential	Composite	City	2	Fair	55	58	58	58	58	1/1/2016	33	8
23417	23417-1	703	3060	20	MAGNA CARTA DR	COEUR DE ROYALE DR	LARKMONT DR	388	26	1,120	Residential	Composite	City	2	Fair	72	59	37	59	58	1/1/2016	33	9
23723	23723-1	749	3060	30	MAGNA CARTA DR	LARKMONT DR	HACKMANN LN	729	26	2,107	Residential	Composite	City	2	Good	57	68	43	68	68	1/1/2016	23	9
23859	23859-1	778	3060	40	MAGNA CARTA DR	HACKMANN LN	TEMPLAR DR	370	26	1,069	Residential	Composite	City	2	Good	65	68	38	68	67	1/1/2016	25	7
24065	24065-1	801	3060	50	MAGNA CARTA DR	TEMPLAR DR	SANDHURST DR	492	26	1,422	Residential	Composite	City	2	Marginal	54	47	36	47	46	1/1/2016	47	7
24381	24381-1	602	3060	60	MAGNA CARTA DR	SANDHURST DR	RUNNYMEDE DR	968	26	2,795	Residential	Composite	City	2	Marginal	62	50	59	50	49	1/1/2016	43	8
20914	20914-1	69	3070	10	MAISON LADUE DR	RUE LA CHELLE WALK	RUE LA VILLE WALK	186	35	723	Residential	Concrete	City	2	Very Good	52	73	60	73	73	1/1/2016	18	9
23814	23814-1	766	3080	10	MARFORD DR	TEMPLAR DR	STAINES CT	257	26	742	Residential	Composite	City	2	Excellent	83	94	88	94	94	1/1/2016	0	6
23731	23731-1	750	3080	20	MARFORD DR	STAINES CT	RUNNYMEDE DR	795	26	2,296	Residential	Composite	City	2	Excellent	75	87	87	87	86	1/1/2016	0	13
23368	23368-1	689	3080	30	MARFORD DR	RUNNYMEDE DR	NORTH END	142	26	410	Residential	Composite	City	2	Excellent	68	87	46	87	86	1/1/2016	0	13
21466	21466-1	1191	3090	10	MARINERS POINT DR	HAVERTON DR	CASTLETON CT	222	26	641	Residential	Concrete	City	2	Good	44	68	60	68	68	1/1/2016	19	12
21329	21329-1	179	3090	20	MARINERS POINT DR	CASTLETON CT	SOMERTON RIDGE DR	285	26	823	Residential	Concrete	City	2	Good	48	70	60	70	69	1/1/2016	22	8
21205	21205-1	131	3090	30	MARINERS POINT DR	SOMERTON RIDGE DR	MARINERS POINT DR	392	26	1,132	Residential	Concrete	City	2	Good	45	67	60	67	67	1/1/2016	23	10
20938	20938-1	75	3090	40	MARINERS POINT DR	MARINERS POINT DR	TOWN N FOUR DR	643	32	2,287	Residential	Concrete	City	2	Very Good	56	76	60	76	76	1/1/2016	17	7
21957	21957-1	332	3100	10	MARTIN GROVE LN	WEST END	WINFIELD POINTE LN	221	26	638	Residential	Asphalt	City	2	Very Good	63	82	60	82	81	1/1/2016	10	9
23259	23259-1	662	3110	10	MASON FOREST DR	MASON RD	HIBLER WOODS DR	1,109	20	2,465	Residential	Asphalt	City	1	Very Good	57	74	60	74	73	1/1/2016	25	2
23214	23214-1	652	3110	20	MASON FOREST DR	HIBLER WOODS DR	HIBLER WOODS DR	710	20	1,577	Residential	Asphalt	City	2	Good	47	61	60	61	60	1/1/2016	33	6
199216	199216-1	10652	3120	10	MASON FOREST DR	HIBLER WOODS DR	HIBLER WOODS DR	176	20	391	Residential	Asphalt	City	2	Excellent	76	92	60	92	91	1/1/2016	3	6
22494	22494-1	460	3130	10	MASON MANOR DR	LAMPADAIRE DR	RUE DE FLEUR DR	1,192	26	3,443	Collector	Concrete	City	2	Very Good	64	83	60	83	83	1/1/2016	4	13
22529	22529-1	476	3140	10	MASON MANOR DR	RUE DE FLEUR DR	BELLERIVE ESTATES DR	633	26	1,830	Collector	Concrete	City	2	Excellent	68	87	60	87	87	1/1/2016	2	11
22626	22626-1	520	3140	20	MASON MANOR RD	BELLERIVE ESTATES DR	MASON RD	230	20	511	Residential	Asphalt	City	2	Excellent	68	87	60	87	86	1/1/2016	3	10
22626	22626-2	520	3140	20	MASON MANOR RD	BELLERIVE ESTATES DR	MASON RD	1,194	20	2,652	Residential	Concrete	City	2	Excellent	68	87	60	87	86	1/1/2016	3	10
23245	23245-1	659	3150	10	MEADOW GREEN PL	FALAISE DR	FALAISE DR	142	26	411	Residential	Asphalt	City	1	Fair	30	53	60	53	53	1/1/2016	45	2
23186	23186-1	646	3150	20	MEADOW GREEN PL	CROSS GREEN LN	FALAISE DR	593	26	1,713	Residential	Asphalt	City	1	Fair	62	58	30	58	57	1/1/2016	38	4
23006	23006-1	590	3150	30	MEADOW GREEN PL	CROSS GREEN LN	NE END	920	26	2,657	Residential	Asphalt	City	1	Fair	52	57	60	57	56	1/1/2016	40	3
199221	199221-1	10590	3160	10	MEADOW GREEN PL	MEADOW GREEN PL	MEADOW GREEN PL	206	26	594	Residential	Asphalt	City	2	Good	38	64	60	64	63	1/1/2016	30	7
23783	23783-2	758	3170	10	MIDDLEBROOK DR	SPOEDE RD	EAST END	997	20	2,215	Residential	Asphalt	City	1	Fair	51	59	60	59	58	1/1/2016	36	5
22235	22235-1	391	3180	10	MISSION HILLS CT	SPOEDE RD	MISSION HILLS CT	419	19	885	Residential	Asphalt	City	1	Very Good	57	77	60	77	76	1/1/2016	22	1

City of Creve Coeur, MO
Appendix A - Street Inventory and Condition Summary

Segment ID	Subsegment ID	GISID	Street Number	Block Number	Street Name	From Street	To Street	Pavement Length (ft)	Pavement Width (ft)	Pavement Area (yd2)	Functional Class	Pavement Type	Condition Details: IRI Value (mm/m)	Rutting / Transverse Profile	Trans-Long Crk - Linear Crk	Alligator Crk / Divided Slab	Map Crk / Corner Break	Edge Crk / Joint Spall	Distortions / Faulting	Bleeding / Polished Agg	Raveling / Scaling	Patching
25373	25373-1	990	2940	30	LAKESHORE DR	NEW LONDON DR	PEEKSKILL DR	554	26	1,600	Residential	Concrete	7.3	10.0	7.1	10.0	10.0	9.8	8.5	10.0	9.3	10.0
25377	25377-1	992	2940	40	LAKESHORE DR	PEEKSKILL DR	NEW SALEM DR	540	26	1,561	Residential	Concrete	5.5	10.0	8.6	10.0	10.0	9.7	7.4	10.0	9.9	10.0
22402	22402-1	423	2950	10	LAMPADAIRE DR	MASON MANOR DR	RUE DE FLEUR DR	1,674	26	4,836	Residential	Concrete	4.0	10.0	8.3	9.9	10.0	9.7	9.9	10.0	9.6	10.0
22592	22592-1	505	2960	10	LANGDON WAY CT	GRAESER RD	EAST END	491	20	1,092	Residential	Concrete	9.3	10.0	8.2	10.0	10.0	9.7	6.7	10.0	9.9	10.0
22216	22216-1	383	2970	10	LARKIN AVE	SOUTH END	OLIVE BLVD	1,139	24	3,038	Residential	Asphalt	5.6	9.0	9.3	6.5	10.0	10.0	10.0	10.0	9.3	9.0
23416	23416-1	702	2980	10	LARKMONT DR	MAGNA CARTA DR	HACKMANN LN	545	26	1,574	Residential	Concrete	7.3	10.0	8.5	10.0	10.0	9.8	8.2	10.0	8.1	10.0
23717	23717-1	747	2990	10	LAWRENCE DR	WEST END	LINDBERGH BLVD	1,241	20	2,758	Residential	Asphalt	6.8	9.1	10.0	6.8	10.0	10.0	10.0	10.0	9.8	8.5
21985	21985-1	343	3000	10	LE HAVRE DR	BELLERIVE ESTATES DR	NE END	283	26	817	Residential	Concrete	4.2	10.0	8.8	10.0	10.0	9.7	9.6	10.0	8.7	10.0
21611	21611-1	209	3010	10	LESPARRE DR	NIMES DR	BARBEZIEUX DR	704	26	2,033	Residential	Concrete	7.9	10.0	9.1	9.6	10.0	9.7	7.4	9.7	9.2	10.0
21262	21262-1	156	3010	20	LESPARRE DR	BARBEZIEUX DR	FERNWAY LN	160	26	462	Residential	Concrete	8.4	10.0	8.1	10.0	10.0	9.6	7.6	10.0	9.1	10.0
21839	21839-1	279	3020	10	LIBOURNE CT	WEST END	BELLERIVE ESTATES DR	213	26	614	Residential	Concrete	4.8	10.0	8.0	10.0	10.0	9.7	9.7	10.0	8.8	10.0
25574	25574-1	1024	3030	10	LITCHEFORD CT	SOUTH END	LITCHEFORD WAY	504	26	1,457	Residential	Asphalt	7.2	9.0	9.0	8.7	10.0	10.0	10.0	10.0	9.8	10.0
25380	25380-1	993	3030	20	LITCHEFORD CT	LITCHEFORD WAY	NORTH END	171	22	417	Residential	Asphalt	8.4	9.1	8.8	9.1	10.0	10.0	10.0	10.0	9.9	10.0
25381	25381-1	994	3040	10	LITCHEFORD WAY	BELLINGTON LN	LITCHEFORD CT	459	26	1,327	Residential	Asphalt	3.8	10.0	8.5	9.3	10.0	10.0	10.0	10.0	10.0	9.3
25387	25387-1	995	3040	20	LITCHEFORD WAY	LITCHEFORD CT	HEWLETT CT	501	26	1,447	Residential	Asphalt	5.0	9.6	8.8	8.3	10.0	10.0	10.0	10.0	9.8	10.0
99102	99102-1	1202	3050	10	LITTLE CREEK	CHALET CT	EAST END	567	24	1,513	Residential	Concrete	8.2	10.0	8.9	10.0	10.0	9.7	6.4	10.0	9.8	10.0
23297	23297-1	674	3060	10	MAGNA CARTA DR	NEW BALLAS RD	COEUR DE ROYALE DR	549	30	1,829	Residential	Composite	5.6	9.2	9.0	7.7	10.0	10.0	10.0	10.0	9.9	9.7
23417	23417-1	703	3060	20	MAGNA CARTA DR	COEUR DE ROYALE DR	LARKMONT DR	388	26	1,120	Residential	Composite	3.4	10.0	8.9	6.9	10.0	10.0	10.0	10.0	10.0	9.7
23723	23723-1	749	3060	30	MAGNA CARTA DR	LARKMONT DR	HACKMANN LN	729	26	2,107	Residential	Composite	5.2	9.5	9.1	8.8	10.0	10.0	10.0	10.0	9.7	9.3
23859	23859-1	778	3060	40	MAGNA CARTA DR	HACKMANN LN	TEMPLAR DR	370	26	1,069	Residential	Composite	4.1	9.8	9.2	8.4	10.0	10.0	10.0	10.0	9.9	9.1
24065	24065-1	801	3060	50	MAGNA CARTA DR	TEMPLAR DR	SANDHURST DR	492	26	1,422	Residential	Composite	5.6	9.6	9.3	5.9	10.0	10.0	10.0	10.0	9.8	9.8
24381	24381-1	602	3060	60	MAGNA CARTA DR	SANDHURST DR	RUNNYMEDE DR	968	26	2,795	Residential	Composite	4.5	9.9	9.1	6.9	10.0	10.0	10.0	10.0	9.9	8.6
20914	20914-1	69	3070	10	MAISON LADUE DR	RUE LA CHELLE WALK	RUE LA VILLE WALK	186	35	723	Residential	Concrete	6.1	10.0	8.6	10.0	10.0	9.7	7.6	10.0	9.8	10.0
23814	23814-1	766	3080	10	MARFORD DR	TEMPLAR DR	STAINES CT	257	26	742	Residential	Composite	4.1	10.0	9.5	10.0	10.0	10.0	10.0	10.0	9.7	10.0
23731	23731-1	750	3080	20	MARFORD DR	STAINES CT	RUNNYMEDE DR	795	26	2,296	Residential	Composite	3.1	10.0	8.5	10.0	10.0	10.0	10.0	10.0	9.8	10.0
23368	23368-1	689	3080	30	MARFORD DR	RUNNYMEDE DR	NORTH END	142	26	410	Residential	Composite	5.2	10.0	8.5	10.0	10.0	10.0	10.0	10.0	9.7	10.0
21466	21466-1	1191	3090	10	MARINERS POINT DR	HAVERTON DR	CASTLETON CT	222	26	641	Residential	Concrete	7.8	10.0	8.7	10.0	9.7	9.5	7.5	10.0	9.3	10.0
21329	21329-1	179	3090	20	MARINERS POINT DR	CASTLETON CT	SOMERTON RIDGE DR	285	26	823	Residential	Concrete	6.8	10.0	8.7	10.0	10.0	9.6	7.0	10.0	9.8	10.0
21205	21205-1	131	3090	30	MARINERS POINT DR	SOMERTON RIDGE DR	MARINERS POINT DR	392	26	1,132	Residential	Concrete	7.5	10.0	8.7	10.0	10.0	9.4	7.1	10.0	9.4	10.0
20938	20938-1	75	3090	40	MARINERS POINT DR	MARINERS POINT DR	TOWN N FOUR DR	643	32	2,287	Residential	Concrete	5.4	10.0	8.9	10.0	10.0	9.5	7.9	10.0	9.8	10.0
21957	21957-1	332	3100	10	MARTIN GROVE LN	WEST END	WINFIELD POINTE LN	221	26	638	Residential	Asphalt	6.8	9.0	9.0	10.0	10.0	10.0	10.0	10.0	9.8	10.0
23259	23259-1	662	3110	10	MASON FOREST DR	MASON RD	HIBLER WOODS DR	1,109	20	2,465	Residential	Asphalt	5.2	9.1	9.9	8.5	10.0	10.0	10.0	10.0	9.8	9.9
23214	23214-1	652	3110	20	MASON FOREST DR	HIBLER WOODS DR	HIBLER WOODS DR	710	20	1,577	Residential	Asphalt	7.1	9.1	9.3	7.5	10.0	10.0	10.0	10.0	9.8	10.0
199216	199216-1	10652	3120	10	MASON FOREST DR	HIBLER WOODS DR	HIBLER WOODS DR	176	20	391	Residential	Asphalt	6.4	9.7	9.5	10.0	10.0	10.0	10.0	10.0	9.7	10.0
22494	22494-1	460	3130	10	MASON MANOR DR	LAMPADAIRE DR	RUE DE FLEUR DR	1,192	26	3,443	Collector	Concrete	4.3	10.0	7.7	9.9	10.0	9.8	9.7	9.9	10.0	10.0
22529	22529-1	476	3140	10	MASON MANOR DR	RUE DE FLEUR DR	BELLERIVE ESTATES DR	633	26	1,830	Collector	Concrete	3.9	10.0	8.6	10.0	10.0	9.6	10.0	9.9	9.4	10.0
22626	22626-1	520	3140	20	MASON MANOR RD	BELLERIVE ESTATES DR	MASON RD	230	20	511	Residential	Asphalt	3.9	10.0	8.6	9.9	10.0	9.4	10.0	10.0	9.5	10.0
22626	22626-2	520	3140	20	MASON MANOR RD	BELLERIVE ESTATES DR	MASON RD	1,194	20	2,652	Residential	Concrete	3.9	10.0	8.6	9.9	10.0	9.4	10.0	10.0	9.5	10.0
23245	23245-1	659	3150	10	MEADOW GREEN PL	FALAISE DR	FALAISE DR	142	26	411	Residential	Asphalt	11.4	8.8	9.9	6.6	10.0	10.0	10.0	10.0	9.8	10.0
23186	23186-1	646	3150	20	MEADOW GREEN PL	CROSS GREEN LN	FALAISE DR	593	26	1,713	Residential	Asphalt	4.5	9.1	9.6	7.1	10.0	10.0	10.0	10.0	9.8	10.0
23006	23006-1	590	3150	30	MEADOW GREEN PL	CROSS GREEN LN	NE END	920	26	2,657	Residential	Asphalt	6.0	9.2	9.7	6.8	10.0	10.0	10.0	10.0	9.8	10.0
199221	199221-1	10590	3160	10	MEADOW GREEN PL	MEADOW GREEN PL	MEADOW GREEN PL	206	26	594	Residential	Asphalt	9.0	9.3	9.3	7.6	10.0	10.0	10.0	10.0	9.8	10.0
23783	23783-2	758	3170	10	MIDDLEBROOK DR	SPOEDE RD	EAST END	997	20	2,215	Residential	Asphalt	6.2	9.7	9.5	7.6	10.0	9.7	10.0	10.0	9.8	8.9
22235	22235-1	391	3180	10	MISSION HILLS CT	SPOEDE RD	MISSION HILLS CT	419	19	885	Residential	Asphalt	5.6	9.3	10.0	8.5	10.0	10.0	10.0	10.0	9.8	9.8

Segment ID	Subsegment ID	GISID	Street Number	Block Number	Street Name	From Street	To Street	Pavement Length (ft)	Pavement Width (ft)	Pavement Area (yd2)	Functional Class	Pavement Type	SuperSegment Details: SuperSeg ID	SuperSeg Description	SuperSeg Length (ft)	SuperSeg Area (yd2)	SuperSeg Strength Rating	SuperSeg PCI
25373	25373-1	990	2940	30	LAKESHORE DR	NEW LONDON DR	PEEKSKILL DR	554	26	1,600	Residential	Concrete	25373	LAKESHORE DRIVE (NEW SALEM TO NEW LONDON)	1,094	3,162	Moderate	71
25377	25377-1	992	2940	40	LAKESHORE DR	PEEKSKILL DR	NEW SALEM DR	540	26	1,561	Residential	Concrete	25373	LAKESHORE DRIVE (NEW SALEM TO NEW LONDON)	1,094	3,162	Moderate	71
22402	22402-1	423	2950	10	LAMPADAIRE DR	MASON MANOR DR	RUE DE FLEUR DR	1,674	26	4,836	Residential	Concrete	22402	LAMPADAIRE DRIVE	1,674	4,836	Moderate	85
22592	22592-1	505	2960	10	LANGDON WAY CT	GRAESER RD	EAST END	491	20	1,092	Residential	Concrete	22592	LANGDON WAY COURT	491	1,092	Moderate	64
22216	22216-1	383	2970	10	LARKIN AVE	SOUTH END	OLIVE BLVD	1,139	24	3,038	Residential	Asphalt	22216-1	LARKIN AVENUE	1,139	3,038	Moderate	38
23416	23416-1	702	2980	10	LARKMONT DR	MAGNA CARTA DR	HACKMANN LN	545	26	1,574	Residential	Concrete	23416	LARKMONT DRIVE	545	1,574	Moderate	69
23717	23717-1	747	2990	10	LAWRENCE DR	WEST END	LINDBERGH BLVD	1,241	20	2,758	Residential	Asphalt	23717	LAWRENCE DRIVE	1,241	2,758	Weak	45
21985	21985-1	343	3000	10	LE HAVRE DR	BELLERIVE ESTATES DR	NE END	283	26	817	Residential	Concrete	21985	LE HAVRE DRIVE	283	817	Moderate	83
21611	21611-1	209	3010	10	LESPARRE DR	NIMES DR	BARBEZIEUX DR	704	26	2,033	Residential	Concrete	21262	LESPARRE DRIVE	864	2,495	Moderate	67
21262	21262-1	156	3010	20	LESPARRE DR	BARBEZIEUX DR	FERNWAY LN	160	26	462	Residential	Concrete	21262	LESPARRE DRIVE	864	2,495	Moderate	67
21839	21839-1	279	3020	10	LIBOURNE CT	WEST END	BELLERIVE ESTATES DR	213	26	614	Residential	Concrete	21839	LIBOURNE COURT	213	614	Moderate	79
25574	25574-1	1024	3030	10	LITCHEFORD CT	SOUTH END	LITCHEFORD WAY	504	26	1,457	Residential	Asphalt	25380	LITCHEFORD COURT (NORTH AND SOUTH)	675	1,874	Moderate	69
25380	25380-1	993	3030	20	LITCHEFORD CT	LITCHEFORD WAY	NORTH END	171	22	417	Residential	Asphalt	25380	LITCHEFORD COURT (NORTH AND SOUTH)	675	1,874	Moderate	69
25381	25381-1	994	3040	10	LITCHEFORD WAY	BELLINGTON LN	LITCHEFORD CT	459	26	1,327	Residential	Asphalt	25381	LITCHEFORD WAY	960	2,774	Moderate	71
25387	25387-1	995	3040	20	LITCHEFORD WAY	LITCHEFORD CT	HEWLETT CT	501	26	1,447	Residential	Asphalt	25381	LITCHEFORD WAY	960	2,774	Moderate	71
99102	99102-1	1202	3050	10	LITTLE CREEK	CHALET CT	EAST END	567	24	1,513	Residential	Concrete	99140	LITTLE CREEK	567	1,513	Moderate	67
23297	23297-1	674	3060	10	MAGNA CARTA DR	NEW BALLAS RD	COEUR DE ROYALE DR	549	30	1,829	Residential	Composite	23297	MAGNA CARTA DRIVE (HACKMANN TO NEW BALLAS)	1,666	5,056	Moderate	62
23417	23417-1	703	3060	20	MAGNA CARTA DR	COEUR DE ROYALE DR	LARKMONT DR	388	26	1,120	Residential	Composite	23297	MAGNA CARTA DRIVE (HACKMANN TO NEW BALLAS)	1,666	5,056	Moderate	62
23723	23723-1	749	3060	30	MAGNA CARTA DR	LARKMONT DR	HACKMANN LN	729	26	2,107	Residential	Composite	23297	MAGNA CARTA DRIVE (HACKMANN TO NEW BALLAS)	1,666	5,056	Moderate	62
23859	23859-1	778	3060	40	MAGNA CARTA DR	HACKMANN LN	TEMPLAR DR	370	26	1,069	Residential	Composite	24381	MAGNA CARTA DRIVE (RUNNYMEDE TO HACKMANN)	1,830	5,286	Moderate	52
24065	24065-1	801	3060	50	MAGNA CARTA DR	TEMPLAR DR	SANDHURST DR	492	26	1,422	Residential	Composite	24381	MAGNA CARTA DRIVE (RUNNYMEDE TO HACKMANN)	1,830	5,286	Moderate	52
24381	24381-1	602	3060	60	MAGNA CARTA DR	SANDHURST DR	RUNNYMEDE DR	968	26	2,795	Residential	Composite	24381	MAGNA CARTA DRIVE (RUNNYMEDE TO HACKMANN)	1,830	5,286	Moderate	52
20914	20914-1	69	3070	10	MAISON LADUE DR	RUE LA CHELLE WALK	RUE LA VILLE WALK	186	35	723	Residential	Concrete	20914-1	MAISON LADUE DRIVE	186	723	Moderate	73
23814	23814-1	766	3080	10	MARFORD DR	TEMPLAR DR	STAINES CT	257	26	742	Residential	Composite	23368	MARFORD DRIVE	1,194	3,448	Moderate	88
23731	23731-1	750	3080	20	MARFORD DR	STAINES CT	RUNNYMEDE DR	795	26	2,296	Residential	Composite	23368	MARFORD DRIVE	1,194	3,448	Moderate	88
23368	23368-1	689	3080	30	MARFORD DR	RUNNYMEDE DR	NORTH END	142	26	410	Residential	Composite	23368	MARFORD DRIVE	1,194	3,448	Moderate	88
21466	21466-1	1191	3090	10	MARINERS POINT DR	HAVERTON DR	CASTLETON CT	222	26	641	Residential	Concrete	21329	MARINERS POINT DRIVE (HAVERTON TO SOMERTON RIDGE)	507	1,465	Moderate	69
21329	21329-1	179	3090	20	MARINERS POINT DR	CASTLETON CT	SOMERTON RIDGE DR	285	26	823	Residential	Concrete	21329	MARINERS POINT DRIVE (HAVERTON TO SOMERTON RIDGE)	507	1,465	Moderate	69
21205	21205-1	131	3090	30	MARINERS POINT DR	SOMERTON RIDGE DR	MARINERS POINT DR	392	26	1,132	Residential	Concrete	21205-1	MARINERS POINT DRIVE (SOMERTON RIDGE TO TOWN N 4)	392	1,132	Moderate	67
20938	20938-1	75	3090	40	MARINERS POINT DR	MARINERS POINT DR	TOWN N FOUR DR	643	32	2,287	Residential	Concrete	20602	TOWN N FOUR PARKWAY DRIVE	2,384	7,892	Moderate	75
21957	21957-1	332	3100	10	MARTIN GROVE LN	WEST END	WINFIELD POINTE LN	221	26	638	Residential	Asphalt	21957-1	MARTIN GROVE LANE	221	638	Moderate	81
23259	23259-1	662	3110	10	MASON FOREST DR	MASON RD	HIBLER WOODS DR	1,109	20	2,465	Residential	Asphalt	23214	MASON FOREST DRIVE	1,995	4,433	Weak	70
23214	23214-1	652	3110	20	MASON FOREST DR	HIBLER WOODS DR	HIBLER WOODS DR	710	20	1,577	Residential	Asphalt	23214	MASON FOREST DRIVE	1,995	4,433	Weak	70
199216	199216-1	10652	3120	10	MASON FOREST DR	HIBLER WOODS DR	HIBLER WOODS DR	176	20	391	Residential	Asphalt	23214	MASON FOREST DRIVE	1,995	4,433	Weak	70
22494	22494-1	460	3130	10	MASON MANOR DR	LAMPADAIRE DR	RUE DE FLEUR DR	1,192	26	3,443	Collector	Concrete	22529	MASON MANOR ROAD (BELLERIVE EST TO LAMPADAIRE)	1,825	5,273	Moderate	84
22529	22529-1	476	3140	10	MASON MANOR DR	RUE DE FLEUR DR	BELLERIVE ESTATES DR	633	26	1,830	Collector	Concrete	22529	MASON MANOR ROAD (BELLERIVE EST TO LAMPADAIRE)	1,825	5,273	Moderate	84
22626	22626-1	520	3140	20	MASON MANOR RD	BELLERIVE ESTATES DR	MASON RD	230	20	511	Residential	Asphalt	22626-1	MASON MANOR ROAD (ASPHALT ENTRANCE AT MASON)	230	511	Moderate	86
22626	22626-2	520	3140	20	MASON MANOR RD	BELLERIVE ESTATES DR	MASON RD	1,194	20	2,652	Residential	Concrete	22626-2	MASON MANOR ROAD (MASON TO BELLERIVE EST)	1,194	2,652	Moderate	86
23245	23245-1	659	3150	10	MEADOW GREEN PL	FALAISE DR	FALAISE DR	142	26	411	Residential	Asphalt	23006	MEADOW GREEN PLACE	1,861	5,376	Weak	57
23186	23186-1	646	3150	20	MEADOW GREEN PL	CROSS GREEN LN	FALAISE DR	593	26	1,713	Residential	Asphalt	23006	MEADOW GREEN PLACE	1,861	5,376	Weak	57
23006	23006-1	590	3150	30	MEADOW GREEN PL	CROSS GREEN LN	NE END	920	26	2,657	Residential	Asphalt	23006	MEADOW GREEN PLACE	1,861	5,376	Weak	57
199221	199221-1	10590	3160	10	MEADOW GREEN PL	MEADOW GREEN PL	MEADOW GREEN PL	206	26	594	Residential	Asphalt	23006	MEADOW GREEN PLACE	1,861	5,376	Weak	57
23783	23783-2	758	3170	10	MIDDLEBROOK DR	SPOEDE RD	EAST END	997	20	2,215	Residential	Asphalt	23783-2	MIDDLEBROOK DRIVE	997	2,215	Weak	58
22235	22235-1	391	3180	10	MISSION HILLS CT	SPOEDE RD	MISSION HILLS CT	419	19	885	Residential	Asphalt	22234	MISSION HILLS COURT	608	1,557	Weak	79

City of Creve Coeur, MO
Appendix A - Street Inventory and Condition Summary

Segment ID	Subsegment ID	GISID	Street Number	Block Number	Street Name	From Street	To Street	Pavement Length (ft)	Pavement Width (ft)	Pavement Area (yd2)	Functional Class	Pavement Type	Owner	Condition Summary: Strength Rating	Condition Rating	Roughness Index (RI)	Surface Distress Index (SDI)	Structural Index (SI)	Pavement Condition Index (PCI)	Current PCI	Survey Date	Load Assoc Distresses (LAD)	Non-Load Distresses (NLAD)
22234	22234-1	390	3180	20	MISSION HILLS CT	MISSION HILLS CT	NORTH END	189	32	671	Residential	Asphalt	City	2	Very Good	63	82	60	82	82	1/1/2016	16	2
21883	21883-1	306	3190	10	MONTAUBAN DR	BELLERIVE ESTATES DR	NIMES DR	559	26	1,614	Residential	Concrete	City	2	Very Good	61	80	60	80	79	1/1/2016	11	10
21633	21633-1	225	3190	20	MONTAUBAN DR	NIMES DR	ARIEGE DR	242	26	698	Residential	Concrete	City	2	Good	40	65	60	65	64	1/1/2016	22	14
21585	21585-1	205	3190	30	MONTAUBAN DR	ARIEGE DR	BERGERAC DR	298	26	862	Residential	Concrete	City	2	Good	45	69	60	69	69	1/1/2016	18	13
21375	21375-1	211	3200	10	MONTMARTRE CT	NW END	MONTMARTRE DR	458	26	1,323	Residential	Concrete	City	2	Good	34	63	60	63	63	1/1/2016	25	12
21927	21927-1	321	3210	10	MONTMARTRE DR	AMBOIS DR	NARBONNE DR	390	26	1,127	Residential	Concrete	City	2	Good	43	68	60	68	67	1/1/2016	17	15
21734	21734-1	255	3210	20	MONTMARTRE DR	NARBONNE DR	CANNES DR	652	26	1,883	Residential	Concrete	City	2	Very Good	57	77	60	77	77	1/1/2016	12	11
21434	21434-1	182	3210	30	MONTMARTRE DR	CANNES DR	MONTMARTRE CT	244	26	704	Residential	Concrete	City	2	Good	31	61	60	61	61	1/1/2016	17	22
21374	21374-1	210	3210	40	MONTMARTRE DR	MONTMARTRE CT	FERNVIEW DR	327	26	946	Residential	Concrete	City	2	Good	33	61	60	61	61	1/1/2016	16	23
22846	22846-1	557	3220	10	MORWOOD LN	FAIRWAYS RD	BENWOOD LN	1,817	26	5,250	Residential	Composite	City	2	Very Good	58	78	86	78	78	1/1/2016	14	8
22579	22579-1	498	3220	20	MORWOOD LN	SARAWOOD LN	BENWOOD LN	1,333	22	3,258	Residential	Composite	City	2	Very Good	66	85	90	85	84	1/1/2016	9	6
23188	23188-1	647	3230	10	MOSLEY ACRES	MOSLEY RD	EAST END	1,254	24	3,345	Residential	Composite	City	2	Very Good	51	73	42	73	73	1/1/2016	18	9
22720	22720-1	79	3240	10	MOSLEY FARM CT	MOSLEY RD	SE END	620	26	1,790	Residential	Asphalt	City	2	Good	48	70	60	70	69	1/1/2016	22	8
23792	23792-1	763	3250	10	MOSLEY FOREST DR	WEST END	MOSLEY RD	683	26	1,973	Residential	Concrete	City	2	Very Good	58	78	60	78	78	1/1/2016	14	8
24159	24159-1	816	3260	10	MOSLEY HILL DR	MOSLEY RD	EAST END	1,116	24	2,977	Residential	Concrete	City	2	Good	43	67	60	67	67	1/1/2016	18	15
25106	25106-1	984	3270	30	MOSLEY RD	ELZEY ST	ST PAUL DR	536	20	1,191	Residential	Asphalt	City	2	Excellent	75	91	60	91	91	1/1/2016	7	1
25106	25106-2	950	3270	30	MOSLEY RD	ST PAUL DR	LADUE RD	983	20	2,185	Residential	Asphalt	City	2	Excellent	86	96	60	96	95	1/1/2016	3	1
25106	25106-3	1018	3270	30	MOSLEY RD	SOUTH END	ELZEY ST	1,102	21	2,570	Residential	Asphalt	City	2	Excellent	81	91	60	91	90	1/1/2016	7	2
24591	24591-1	810	3270	80	MOSLEY RD	MOSLEY HILL DR	HUNTERS POND RD	449	22	1,097	Collector	Asphalt	City	2	Marginal	57	40	54	40	40	1/1/2016	41	19
24591	24591-2	887	3270	80	MOSLEY RD	LADUE RD	MOSLEY HILL DR	970	25	2,693	Collector	Asphalt	City	1	Good	44	67	44	67	67	1/1/2016	18	15
24591	24591-3	782	3270	80	MOSLEY RD	HUNTERS POND RD	MOSLEY FOREST DR	322	22	787	Collector	Asphalt	City	1	Marginal	52	48	43	48	47	1/1/2016	35	17
24591	24591-4	762	3270	80	MOSLEY RD	MOSLEY FOREST DR	TUREEN DR	383	22	936	Collector	Asphalt	City	1	Very Good	51	70	26	70	70	1/1/2016	18	11
24591	24591-5	734	3270	80	MOSLEY RD	TUREEN DR	MOSLEY LN	283	20	628	Collector	Asphalt	City	1	Poor	52	30	25	30	29	1/1/2016	51	19
24591	24591-6	708	3270	80	MOSLEY RD	MOSLEY LN	MOSLEY ACRES	632	22	1,545	Collector	Asphalt	City	1	Marginal	52	50	36	50	49	1/1/2016	32	19
24591	24591-7	714	3270	80	MOSLEY RD	MOSLEY LN	MOSLEY LN	22	22	53	Collector	Asphalt	City	2	Good	45	69	60	69	69	1/1/2016	20	11
23175	23175-1	566	3270	110	MOSLEY RD	FAIRWAYS RD	FAIRWAYS RD	110	22	270	Collector	Asphalt	City	1	Very Good	49	72	37	72	71	1/1/2016	11	17
23175	23175-2	642	3270	110	MOSLEY RD	MOSLEY ACRES	FAIRWAYS RD	698	22	1,705	Collector	Asphalt	City	1	Marginal	51	44	38	44	43	1/1/2016	38	19
23175	23175-3	555	3270	110	MOSLEY RD	FAIRWAYS RD	MOSLEY FARM CT	532	22	1,299	Collector	Asphalt	City	2	Good	54	60	49	60	59	1/1/2016	22	18
23175	23175-4	525	3270	110	MOSLEY RD	MOSLEY FARM CT	BENWOOD LN	494	22	1,207	Collector	Asphalt	City	1	Fair	68	55	34	55	54	1/1/2016	28	17
23175	23175-5	418	3270	110	MOSLEY RD	BENWOOD LN	FAIRWAYS DR	282	20	627	Collector	Asphalt	City	1	Fair	61	53	32	53	52	1/1/2016	23	25
23175	23175-6	407	3270	110	MOSLEY RD	FAIRWAYS DR	OLIVE BLVD	819	35	3,186	Collector	Asphalt	City	2	Marginal	50	46	67	46	46	1/1/2016	43	10
24597	24597-1	909	3280	10	MYSTIC MEADOWS CT	LADUE ESTATES DR	NORTH END	460	32	1,636	Residential	Concrete	City	2	Very Good	54	75	60	75	74	1/1/2016	17	9
22619	22619-1	517	3300	180	N NEW BALLAS RD	STEPHANIE LN	STUDT RD	321	56	1,997	Arterial	Asphalt	City	2	Very Good	83	75	60	75	74	1/1/2016	14	11
56708	56708-1	326.1	3300	220	N NEW BALLAS RD	AMERICAN LEGION DR	CITY PLACE DR	773	59	5,067	Arterial	Concrete	City	2	Very Good	61	75	60	75	74	1/1/2016	0	25
21746	21746-1	261	3290	10	NARBONNE DR	MONTMARTRE DR	BERGERAC DR	336	26	972	Residential	Concrete	City	2	Very Good	48	71	60	71	71	1/1/2016	18	11
21738	21738-1	259	3290	20	NARBONNE DR	BERGERAC DR	FERNVIEW DR	511	26	1,477	Residential	Concrete	City	2	Very Good	47	71	60	71	70	1/1/2016	22	8
26782	26782-1	1135	3300	20	NEW BALLAS RD	CONWAY RD	ROBYN PARK DR	772	70	6,001	Arterial	Asphalt	City	2	Good	75	70	60	70	69	1/1/2016	22	8
26429	26429-1	1102	3300	30	NEW BALLAS RD	ROBYN PARK DR	A VON GONTARO DR	367	60	2,447	Arterial	Asphalt	City	2	Good	84	66	60	66	65	1/1/2016	23	11
26302	26302-1	1096	3300	40	NEW BALLAS RD	A VON GONTARO DR	WESTWOOD COUNTRY CLUB DR	269	60	1,791	Arterial	Asphalt	City	2	Very Good	85	76	60	76	76	1/1/2016	12	12
26196	26196-1	1081	3300	50	NEW BALLAS RD	WESTWOOD COUNTRY CLUB DR	R C MUCKERMAN DR	494	60	3,297	Arterial	Asphalt	City	2	Very Good	87	70	30	70	70	1/1/2016	21	9
25976	25976-1	1067	3300	60	NEW BALLAS RD	R C MUCKERMAN DR	SACKSTON WOODS LN	763	60	5,089	Arterial	Asphalt	City	2	Good	86	68	30	68	67	1/1/2016	23	10
25647	25647-1	1035	3300	70	NEW BALLAS RD	SACKSTON WOODS LN	TARRYTOWN DR	233	60	1,551	Arterial	Asphalt	City	2	Very Good	98	73	60	73	72	1/1/2016	16	11
25566	25566-1	1021	3300	80	NEW BALLAS RD	TARRYTOWN DR	LAKESHORE DR	650	60	4,333	Arterial	Asphalt	City	2	Very Good	91	76	60	76	76	1/1/2016	12	12
25294	25294-1	974	3300	90	NEW BALLAS RD	LAKESHORE DR	SACKSTON RIDGE LN	603	56	3,751	Arterial	Asphalt	City	2	Very Good	91	74	60	74	74	1/1/2016	13	13

City of Creve Coeur, MO
Appendix A - Street Inventory and Condition Summary

Segment ID	Subsegment ID	GISID	Street Number	Block Number	Street Name	From Street	To Street	Pavement Length (ft)	Pavement Width (ft)	Pavement Area (yd2)	Functional Class	Pavement Type	Condition Details: IRI Value (mm/m)	Rutting / Transverse Profile	Trans-Long Crk - Linear Crk	Alligator Crk / Divided Slab	Map Crk / Corner Break	Edge Crk / Joint Spall	Distortions / Faulting	Bleeding / Polished Agg	Raveling / Scaling	Patching
22234	22234-1	390	3180	20	MISSION HILLS CT	MISSION HILLS CT	NORTH END	189	32	671	Residential	Asphalt	8.8	10.0	9.9	9.0	10.0	9.7	10.0	10.0	9.8	9.4
21883	21883-1	306	3190	10	MONTAUBAN DR	BELLERIVE ESTATES DR	NIMES DR	559	26	1,614	Residential	Concrete	4.8	10.0	8.5	10.0	10.0	9.7	8.6	10.0	9.6	10.0
21633	21633-1	225	3190	20	MONTAUBAN DR	NIMES DR	ARIEGE DR	242	26	698	Residential	Concrete	8.7	10.0	8.2	10.0	10.0	9.4	7.2	10.0	9.2	10.0
21585	21585-1	205	3190	30	MONTAUBAN DR	ARIEGE DR	BERGERAC DR	298	26	862	Residential	Concrete	7.4	10.0	8.6	10.0	10.0	9.7	7.7	9.4	9.0	10.0
21375	21375-1	211	3200	10	MONTMARTRE CT	NW END	MONTMARTRE DR	458	26	1,323	Residential	Concrete	10.2	10.0	8.5	10.0	10.0	9.3	6.8	10.0	9.3	10.0
21927	21927-1	321	3210	10	MONTMARTRE DR	AMBOIS DR	NARBONNE DR	390	26	1,127	Residential	Concrete	7.9	10.0	7.9	10.0	10.0	9.5	7.9	10.0	9.1	10.0
21734	21734-1	255	3210	20	MONTMARTRE DR	NARBONNE DR	CANNES DR	652	26	1,883	Residential	Concrete	5.2	10.0	8.9	10.0	10.0	9.7	8.4	10.0	9.0	10.0
21434	21434-1	182	3210	30	MONTMARTRE DR	CANNES DR	MONTMARTRE CT	244	26	704	Residential	Concrete	11.0	10.0	8.0	10.0	10.0	9.6	7.9	10.0	7.5	10.0
21374	21374-1	210	3210	40	MONTMARTRE DR	MONTMARTRE CT	FERNVIEW DR	327	26	946	Residential	Concrete	10.4	10.0	7.7	10.0	10.0	9.6	7.9	10.0	7.7	10.0
22846	22846-1	557	3220	10	MORWOOD LN	FAIRWAYS RD	BENWOOD LN	1,817	26	5,250	Residential	Composite	5.1	9.6	9.1	9.0	10.0	10.0	10.0	10.0	9.9	10.0
22579	22579-1	498	3220	20	MORWOOD LN	SARAWOOD LN	BENWOOD LN	1,333	22	3,258	Residential	Composite	5.0	9.4	9.3	10.0	10.0	10.0	10.0	10.0	9.8	9.5
23188	23188-1	647	3230	10	MOSLEY ACRES	MOSLEY RD	EAST END	1,254	24	3,345	Residential	Composite	6.2	9.0	9.0	9.4	10.0	10.0	10.0	10.0	9.9	9.8
22720	22720-1	79	3240	10	MOSLEY FARM CT	MOSLEY RD	SE END	620	26	1,790	Residential	Asphalt	6.8	9.7	9.1	8.1	10.0	10.0	10.0	10.0	9.8	10.0
23792	23792-1	763	3250	10	MOSLEY FOREST DR	WEST END	MOSLEY RD	683	26	1,973	Residential	Concrete	5.1	10.0	8.8	10.0	10.0	9.8	8.2	9.5	9.7	10.0
24159	24159-1	816	3260	10	MOSLEY HILL DR	MOSLEY RD	EAST END	1,116	24	2,977	Residential	Concrete	7.9	10.0	7.4	9.9	10.0	9.9	7.8	9.6	10.0	9.9
25106	25106-1	984	3270	30	MOSLEY RD	ELZEY ST	ST PAUL DR	536	20	1,191	Residential	Asphalt	4.2	9.2	10.0	10.0	10.0	10.0	10.0	10.0	9.7	10.0
25106	25106-2	950	3270	30	MOSLEY RD	ST PAUL DR	LADUE RD	983	20	2,185	Residential	Asphalt	4.4	9.7	10.0	10.0	10.0	10.0	10.0	10.0	9.7	10.0
25106	25106-3	1018	3270	30	MOSLEY RD	SOUTH END	ELZEY ST	1,102	21	2,570	Residential	Asphalt	2.6	9.3	9.9	10.0	10.0	10.0	9.9	10.0	9.9	10.0
24591	24591-1	810	3270	80	MOSLEY RD	MOSLEY HILL DR	HUNTERS POND RD	449	22	1,097	Collector	Asphalt	5.2	10.0	7.8	6.2	10.0	9.6	10.0	10.0	9.8	9.8
24591	24591-2	887	3270	80	MOSLEY RD	LADUE RD	MOSLEY HILL DR	970	25	2,693	Collector	Asphalt	7.6	9.7	8.3	8.7	10.0	9.7	10.0	10.0	9.8	9.9
24591	24591-3	782	3270	80	MOSLEY RD	HUNTERS POND RD	MOSLEY FOREST DR	322	22	787	Collector	Asphalt	6.1	10.0	8.1	6.7	10.0	10.0	10.0	10.0	9.8	9.8
24591	24591-4	762	3270	80	MOSLEY RD	MOSLEY FOREST DR	TUREEN DR	383	22	936	Collector	Asphalt	6.2	10.0	8.7	8.7	10.0	9.6	10.0	10.0	9.8	9.5
24591	24591-5	734	3270	80	MOSLEY RD	TUREEN DR	MOSLEY LN	283	20	628	Collector	Asphalt	6.1	10.0	7.7	6.0	10.0	10.0	10.0	10.0	9.9	8.6
24591	24591-6	708	3270	80	MOSLEY RD	MOSLEY LN	MOSLEY ACRES	632	22	1,545	Collector	Asphalt	6.1	10.0	7.8	7.3	10.0	10.0	10.0	10.0	9.9	9.3
24591	24591-7	714	3270	80	MOSLEY RD	MOSLEY LN	MOSLEY LN	22	22	53	Collector	Asphalt	11.1	10.0	8.7	9.4	10.0	10.0	10.0	10.0	9.9	8.2
23175	23175-1	566	3270	110	MOSLEY RD	FAIRWAYS RD	FAIRWAYS RD	110	22	270	Collector	Asphalt	8.3	10.0	8.1	8.9	10.0	10.0	10.0	10.0	9.7	10.0
23175	23175-2	642	3270	110	MOSLEY RD	MOSLEY ACRES	FAIRWAYS RD	698	22	1,705	Collector	Asphalt	6.2	10.0	7.8	7.0	10.0	9.0	10.0	10.0	9.9	9.6
23175	23175-3	555	3270	110	MOSLEY RD	FAIRWAYS RD	MOSLEY FARM CT	532	22	1,299	Collector	Asphalt	5.7	10.0	7.9	8.7	10.0	8.1	10.0	10.0	9.8	10.0
23175	23175-4	525	3270	110	MOSLEY RD	MOSLEY FARM CT	BENWOOD LN	494	22	1,207	Collector	Asphalt	3.9	10.0	7.9	8.0	10.0	10.0	10.0	10.0	10.0	9.0
23175	23175-5	418	3270	110	MOSLEY RD	BENWOOD LN	FAIRWAYS DR	282	20	627	Collector	Asphalt	4.7	10.0	7.0	7.8	10.0	9.7	10.0	10.0	9.8	10.0
23175	23175-6	407	3270	110	MOSLEY RD	FAIRWAYS DR	OLIVE BLVD	819	35	3,186	Collector	Asphalt	6.4	8.9	8.8	8.0	10.0	10.0	10.0	10.0	9.9	8.3
24597	24597-1	909	3280	10	MYSTIC MEADOWS CT	LADUE ESTATES DR	NORTH END	460	32	1,636	Residential	Concrete	5.8	10.0	8.6	10.0	10.0	9.8	7.7	9.5	9.9	10.0
22619	22619-1	517	3300	180	N NEW BALLAS RD	STEPHANIE LN	STUDT RD	321	56	1,997	Arterial	Asphalt	2.5	9.7	8.6	8.9	10.0	10.0	10.0	10.0	10.0	10.0
56708	56708-1	326.1	3300	220	N NEW BALLAS RD	AMERICAN LEGION DR	CITY PLACE DR	773	59	5,067	Arterial	Concrete	6.9	10.0	9.4	10.0	9.5	9.5	8.3	10.0	9.2	10.0
21746	21746-1	261	3290	10	NARBONNE DR	MONTMARTRE DR	BERGERAC DR	336	26	972	Residential	Concrete	6.8	10.0	8.1	10.0	10.0	9.8	7.5	10.0	9.9	10.0
21738	21738-1	259	3290	20	NARBONNE DR	BERGERAC DR	FERNVIEW DR	511	26	1,477	Residential	Concrete	7.0	10.0	9.3	10.0	10.0	9.6	7.1	10.0	9.1	10.0
26782	26782-1	1135	3300	20	NEW BALLAS RD	CONWAY RD	ROBYN PARK DR	772	70	6,001	Arterial	Asphalt	3.2	8.8	9.0	9.2	10.0	10.0	10.0	10.0	10.0	9.6
26429	26429-1	1102	3300	30	NEW BALLAS RD	ROBYN PARK DR	A VON GONTARO DR	367	60	2,447	Arterial	Asphalt	2.4	8.9	8.6	8.9	10.0	10.0	10.0	10.0	10.0	9.7
26302	26302-1	1096	3300	40	NEW BALLAS RD	A VON GONTARO DR	WESTWOOD COUNTRY CLUB DR	269	60	1,791	Arterial	Asphalt	2.3	10.0	8.5	8.8	10.0	10.0	10.0	10.0	10.0	10.0
26196	26196-1	1081	3300	50	NEW BALLAS RD	WESTWOOD COUNTRY CLUB DR	R C MUCKERMAN DR	494	60	3,297	Arterial	Asphalt	2.2	8.9	9.0	8.9	9.9	10.0	10.0	10.0	10.0	10.0
25976	25976-1	1067	3300	60	NEW BALLAS RD	R C MUCKERMAN DR	SACKSTON WOODS LN	763	60	5,089	Arterial	Asphalt	2.3	9.5	8.8	8.6	10.0	10.0	10.0	10.0	10.0	9.5
25647	25647-1	1035	3300	70	NEW BALLAS RD	SACKSTON WOODS LN	TARRYTOWN DR	233	60	1,551	Arterial	Asphalt	1.6	9.4	8.6	9.0	10.0	10.0	10.0	10.0	10.0	10.0
25566	25566-1	1021	3300	80	NEW BALLAS RD	TARRYTOWN DR	LAKESHORE DR	650	60	4,333	Arterial	Asphalt	2.0	10.0	8.5	8.8	10.0	10.0	10.0	10.0	10.0	10.0
25294	25294-1	974	3300	90	NEW BALLAS RD	LAKESHORE DR	SACKSTON RIDGE LN	603	56	3,751	Arterial	Asphalt	2.0	10.0	8.4	8.8	10.0	10.0	10.0	10.0	10.0	9.9

Segment ID	Subsegment ID	GISID	Street Number	Block Number	Street Name	From Street	To Street	Pavement Length (ft)	Pavement Width (ft)	Pavement Area (yd2)	Functional Class	Pavement Type	SuperSegment Details: SuperSeg ID	SuperSeg Description	SuperSeg Length (ft)	SuperSeg Area (yd2)	SuperSeg Strength Rating	SuperSeg PCI
22234	22234-1	390	3180	20	MISSION HILLS CT	MISSION HILLS CT	NORTH END	189	32	671	Residential	Asphalt	22234	MISSION HILLS COURT	608	1,557	Weak	79
21883	21883-1	306	3190	10	MONTAUBAN DR	BELLERIVE ESTATES DR	NIMES DR	559	26	1,614	Residential	Concrete	21585	MONTAUBAN DRIVE	1,099	3,174	Moderate	73
21633	21633-1	225	3190	20	MONTAUBAN DR	NIMES DR	ARIEGE DR	242	26	698	Residential	Concrete	21585	MONTAUBAN DRIVE	1,099	3,174	Moderate	73
21585	21585-1	205	3190	30	MONTAUBAN DR	ARIEGE DR	BERGERAC DR	298	26	862	Residential	Concrete	21585	MONTAUBAN DRIVE	1,099	3,174	Moderate	73
21375	21375-1	211	3200	10	MONTMARTRE CT	NW END	MONTMARTRE DR	458	26	1,323	Residential	Concrete	21375-1	MONTMARTRE COURT	458	1,323	Moderate	63
21927	21927-1	321	3210	10	MONTMARTRE DR	AMBOIS DR	NARBONNE DR	390	26	1,127	Residential	Concrete	21734	MONTMARTRE DRIVE (AMBOIS TO CANNES)	1,042	3,010	Moderate	73
21734	21734-1	255	3210	20	MONTMARTRE DR	NARBONNE DR	CANNES DR	652	26	1,883	Residential	Concrete	21734	MONTMARTRE DRIVE (AMBOIS TO CANNES)	1,042	3,010	Moderate	73
21434	21434-1	182	3210	30	MONTMARTRE DR	CANNES DR	MONTMARTRE CT	244	26	704	Residential	Concrete	21374	MONTMARTRE DRIVE (CANNES TO FERNVIEW)	571	1,650	Moderate	61
21374	21374-1	210	3210	40	MONTMARTRE DR	MONTMARTRE CT	FERNVIEW DR	327	26	946	Residential	Concrete	21374	MONTMARTRE DRIVE (CANNES TO FERNVIEW)	571	1,650	Moderate	61
22846	22846-1	557	3220	10	MORWOOD LN	FAIRWAYS RD	BENWOOD LN	1,817	26	5,250	Residential	Composite	22846	MORWOOD LANE (MOSLEY TO BENWOOD)	1,817	5,250	Moderate	78
22579	22579-1	498	3220	20	MORWOOD LN	SARAWOOD LN	BENWOOD LN	1,333	22	3,258	Residential	Composite	22579	MORWOOD LANE (BENWOOD TO BENWOOD)	1,333	3,258	Moderate	84
23188	23188-1	647	3230	10	MOSLEY ACRES	MOSLEY RD	EAST END	1,254	24	3,345	Residential	Composite	23188	MOSELY ACRES	1,254	3,345	Moderate	73
22720	22720-1	79	3240	10	MOSLEY FARM CT	MOSLEY RD	SE END	620	26	1,790	Residential	Asphalt	22720	MOSLEY FARM COURT	620	1,790	Moderate	69
23792	23792-1	763	3250	10	MOSLEY FOREST DR	WEST END	MOSLEY RD	683	26	1,973	Residential	Concrete	23792	MOSLEY FOREST DRIVE	683	1,973	Moderate	78
24159	24159-1	816	3260	10	MOSLEY HILL DR	MOSLEY RD	EAST END	1,116	24	2,977	Residential	Concrete	99150	MOSLEY HILL DRIVE	1,116	2,977	Moderate	67
25106	25106-1	984	3270	30	MOSLEY RD	ELZEY ST	ST PAUL DR	536	20	1,191	Residential	Asphalt	99200	MOSLEY ROAD S (s/o Ladue)	2,621	5,947	Moderate	92
25106	25106-2	950	3270	30	MOSLEY RD	ST PAUL DR	LADUE RD	983	20	2,185	Residential	Asphalt	99200	MOSLEY ROAD S (s/o Ladue)	2,621	5,947	Moderate	92
25106	25106-3	1018	3270	30	MOSLEY RD	SOUTH END	ELZEY ST	1,102	21	2,570	Residential	Asphalt	99200	MOSLEY ROAD S (s/o Ladue)	2,621	5,947	Moderate	92
24591	24591-1	810	3270	80	MOSLEY RD	MOSLEY HILL DR	HUNTERS POND RD	449	22	1,097	Collector	Asphalt	99210	MOSLEY ROAD N (LADUE TO MOSLEY ACRES)	3,060	7,739	Weak	55
24591	24591-2	887	3270	80	MOSLEY RD	LADUE RD	MOSLEY HILL DR	970	25	2,693	Collector	Asphalt	99210	MOSLEY ROAD N (LADUE TO MOSLEY ACRES)	3,060	7,739	Weak	55
24591	24591-3	782	3270	80	MOSLEY RD	HUNTERS POND RD	MOSLEY FOREST DR	322	22	787	Collector	Asphalt	99210	MOSLEY ROAD N (LADUE TO MOSLEY ACRES)	3,060	7,739	Weak	55
24591	24591-4	762	3270	80	MOSLEY RD	MOSLEY FOREST DR	TUREEN DR	383	22	936	Collector	Asphalt	99210	MOSLEY ROAD N (LADUE TO MOSLEY ACRES)	3,060	7,739	Weak	55
24591	24591-5	734	3270	80	MOSLEY RD	TUREEN DR	MOSLEY LN	283	20	628	Collector	Asphalt	99210	MOSLEY ROAD N (LADUE TO MOSLEY ACRES)	3,060	7,739	Weak	55
24591	24591-6	708	3270	80	MOSLEY RD	MOSLEY LN	MOSLEY ACRES	632	22	1,545	Collector	Asphalt	99210	MOSLEY ROAD N (LADUE TO MOSLEY ACRES)	3,060	7,739	Weak	55
24591	24591-7	714	3270	80	MOSLEY RD	MOSLEY LN	MOSLEY LN	22	22	53	Collector	Asphalt	99210	MOSLEY ROAD N (LADUE TO MOSLEY ACRES)	3,060	7,739	Weak	55
23175	23175-1	566	3270	110	MOSLEY RD	FAIRWAYS RD	FAIRWAYS RD	110	22	270	Collector	Asphalt	99220	MOSLEY ROAD N (MOSLEY ACRES TO OLIVE)	2,935	8,295	Weak	50
23175	23175-2	642	3270	110	MOSLEY RD	MOSLEY ACRES	FAIRWAYS RD	698	22	1,705	Collector	Asphalt	99220	MOSLEY ROAD N (MOSLEY ACRES TO OLIVE)	2,935	8,295	Weak	50
23175	23175-3	555	3270	110	MOSLEY RD	FAIRWAYS RD	MOSLEY FARM CT	532	22	1,299	Collector	Asphalt	99220	MOSLEY ROAD N (MOSLEY ACRES TO OLIVE)	2,935	8,295	Weak	50
23175	23175-4	525	3270	110	MOSLEY RD	MOSLEY FARM CT	BENWOOD LN	494	22	1,207	Collector	Asphalt	99220	MOSLEY ROAD N (MOSLEY ACRES TO OLIVE)	2,935	8,295	Weak	50
23175	23175-5	418	3270	110	MOSLEY RD	BENWOOD LN	FAIRWAYS DR	282	20	627	Collector	Asphalt	99220	MOSLEY ROAD N (MOSLEY ACRES TO OLIVE)	2,935	8,295	Weak	50
23175	23175-6	407	3270	110	MOSLEY RD	FAIRWAYS DR	OLIVE BLVD	819	35	3,186	Collector	Asphalt	99220	MOSLEY ROAD N (MOSLEY ACRES TO OLIVE)	2,935	8,295	Weak	50
24597	24597-1	909	3280	10	MYSTIC MEADOWS CT	LADUE ESTATES DR	NORTH END	460	32	1,636	Residential	Concrete	99160	MYSTIC MEADOWS LN	460	1,636	Moderate	74
22619	22619-1	517	3300	180	N NEW BALLAS RD	STEPHANIE LN	STUDT RD	321	56	1,997	Arterial	Asphalt	99420	NEW BALLAS ROAD N (MAGNA CARTA TO OLIVE)	2,802	17,458	Moderate	71
56708	56708-1	326.1	3300	220	N NEW BALLAS RD	AMERICAN LEGION DR	CITY PLACE DR	773	59	5,067	Arterial	Concrete	56708	NEW BALLAS ROAD N (AMER LEGION TO CITY PLACE)	773	5,067	Moderate	74
21746	21746-1	261	3290	10	NARBONNE DR	MONTMARTRE DR	BERGERAC DR	336	26	972	Residential	Concrete	21738	NARBONNE DRIVE	848	2,449	Moderate	70
21738	21738-1	259	3290	20	NARBONNE DR	BERGERAC DR	FERNVIEW DR	511	26	1,477	Residential	Concrete	21738	NARBONNE DRIVE	848	2,449	Moderate	70
26782	26782-1	1135	3300	20	NEW BALLAS RD	CONWAY RD	ROBYN PARK DR	772	70	6,001	Arterial	Asphalt	99400	NEW BALLAS ROAD S (CONWAY TO LADUE)	5,027	33,714	Moderate	69
26429	26429-1	1102	3300	30	NEW BALLAS RD	ROBYN PARK DR	A VON GONTARO DR	367	60	2,447	Arterial	Asphalt	99400	NEW BALLAS ROAD S (CONWAY TO LADUE)	5,027	33,714	Moderate	69
26302	26302-1	1096	3300	40	NEW BALLAS RD	A VON GONTARO DR	WESTWOOD COUNTRY CLUB DR	269	60	1,791	Arterial	Asphalt	99400	NEW BALLAS ROAD S (CONWAY TO LADUE)	5,027	33,714	Moderate	69
26196	26196-1	1081	3300	50	NEW BALLAS RD	WESTWOOD COUNTRY CLUB DR	R C MUCKERMAN DR	494	60	3,297	Arterial	Asphalt	99400	NEW BALLAS ROAD S (CONWAY TO LADUE)	5,027	33,714	Moderate	69
25976	25976-1	1067	3300	60	NEW BALLAS RD	R C MUCKERMAN DR	SACKSTON WOODS LN	763	60	5,089	Arterial	Asphalt	99400	NEW BALLAS ROAD S (CONWAY TO LADUE)	5,027	33,714	Moderate	69
25647	25647-1	1035	3300	70	NEW BALLAS RD	SACKSTON WOODS LN	TARRYTOWN DR	233	60	1,551	Arterial	Asphalt	99400	NEW BALLAS ROAD S (CONWAY TO LADUE)	5,027	33,714	Moderate	69
25566	25566-1	1021	3300	80	NEW BALLAS RD	TARRYTOWN DR	LAKESHORE DR	650	60	4,333	Arterial	Asphalt	99400	NEW BALLAS ROAD S (CONWAY TO LADUE)	5,027	33,714	Moderate	69
25294	25294-1	974	3300	90	NEW BALLAS RD	LAKESHORE DR	SACKSTON RIDGE LN	603	56	3,751	Arterial	Asphalt	99400	NEW BALLAS ROAD S (CONWAY TO LADUE)	5,027	33,714	Moderate	69

City of Creve Coeur, MO
Appendix A - Street Inventory and Condition Summary

Segment ID	Subsegment ID	GISID	Street Number	Block Number	Street Name	From Street	To Street	Pavement Length (ft)	Pavement Width (ft)	Pavement Area (yd2)	Functional Class	Pavement Type	Owner	Condition Summary: Strength Rating	Condition Rating	Roughness Index (RI)	Surface Distress Index (SDI)	Structural Index (SI)	Pavement Condition Index (PCI)	Current PCI	Survey Date	Load Assoc Distresses (LAD)	Non-Load Distresses (NLAD)
25045	25045-1	942	3300	100	NEW BALLAS RD	SACKSTON RIDGE LN	LADUE RD	877	56	5,455	Arterial	Asphalt	City	2	Good	76	64	60	64	63	1/1/2016	26	11
24564	24564-1	876	3300	110	NEW BALLAS RD	LADUE RD	SANTINO CT	338	68	2,555	Arterial	Asphalt	City	2	Fair	50	59	60	59	58	1/1/2016	29	12
24368	24368-1	601	3300	120	NEW BALLAS RD	SANTINO CT	CARLYLE LAKE DR	817	60	5,449	Arterial	Asphalt	City	2	Very Good	86	74	60	74	73	1/1/2016	15	10
24047	24047-1	797	3300	130	NEW BALLAS RD	CARLYLE LAKE DR	CARLYLE LAKE DR	463	56	2,880	Arterial	Asphalt	City	2	Very Good	89	73	60	73	72	1/1/2016	15	12
23813	23813-1	765	3300	140	NEW BALLAS RD	CARLYLE LAKE DR	MAGNA CARTA DR	921	56	5,745	Arterial	Asphalt	City	2	Good	81	69	60	69	68	1/1/2016	20	11
23294	23294-1	672	3300	160	NEW BALLAS RD	MAGNA CARTA DR	ROCKY DR	380	56	2,366	Arterial	Asphalt	City	2	Very Good	81	73	60	73	73	1/1/2016	13	14
23136	23136-1	633	3300	170	NEW BALLAS RD	ROCKY DR	OLD BALLAS RD	961	56	5,977	Arterial	Asphalt	City	2	Very Good	77	73	60	73	72	1/1/2016	17	10
22619	22619-2	490	3300	180	NEW BALLAS RD	OLD BALLAS RD	STEPHANIE LN	362	56	2,274	Arterial	Asphalt	City	2	Very Good	83	74	60	74	74	1/1/2016	14	11
22448	22448-1	432	3300	200	NEW BALLAS RD	STUDT RD	OLIVE BLVD	779	56	4,845	Arterial	Asphalt	City	2	Good	65	68	60	68	67	1/1/2016	20	13
22104	22104-1	377	3300	210	NEW BALLAS RD	OLIVE BLVD	AMERICAN LEGION DR	411	54	2,464	Arterial	Concrete	City	2	Very Good	57	77	60	77	76	1/1/2016	16	7
21780	21780-1	326	3300	230	NEW BALLAS RD	AMERICAN LEGION DR	CRAIG RD	1,298	64	9,230	Arterial	Concrete	City	2	Very Good	64	83	60	83	83	1/1/2016	11	6
25669	25669-1	1052	3310	10	NEW LONDON DR	LAKESHORE DR	PEEKSKILL DR	1,149	26	3,319	Residential	Composite	City	2	Good	53	61	52	61	60	1/1/2016	25	14
25667	25667-1	1050	3310	20	NEW LONDON DR	PEEKSKILL DR	NEW SALEM DR	457	26	1,319	Residential	Composite	City	2	Good	62	69	90	69	69	1/1/2016	18	12
25611	25611-1	1030	3320	10	NEW SALEM DR	NEW LONDON DR	LAKESHORE DR	585	26	1,691	Residential	Composite	City	2	Good	65	63	41	63	62	1/1/2016	26	11
25376	25376-1	991	3320	20	NEW SALEM DR	LAKESHORE DR	NORTH END	777	26	2,244	Residential	Composite	City	2	Good	58	64	37	64	63	1/1/2016	24	13
21632	21632-1	224	3330	10	NIMES DR	MONTAUBAN DR	MONTAUBAN DR	103	26	297	Residential	Concrete	City	2	Good	42	68	60	68	67	1/1/2016	17	15
21618	21618-1	220	3330	20	NIMES DR	MONTAUBAN DR	SOMERTON RIDGE DR	298	26	862	Residential	Concrete	City	2	Good	46	70	60	70	69	1/1/2016	19	11
21620	21620-1	222	3330	30	NIMES DR	SOMERTON RIDGE DR	TIMBER RUN DR	461	26	1,331	Residential	Concrete	City	2	Good	46	70	60	70	69	1/1/2016	19	12
21624	21624-1	223	3330	40	NIMES DR	TIMBER RUN DR	EAST END	456	26	1,318	Residential	Concrete	City	2	Good	35	61	60	61	60	1/1/2016	22	18
25760	25760-1	1008	3340	10	NOTRE DAME DR	CHAMINADE DR	CHAMINADE DR	1,002	24	2,673	Residential	Asphalt	City	2	Excellent	69	88	60	88	87	1/1/2016	6	7
25559	25559-1	1020	3350	10	NYACK DR	TARRYTOWN DR	LAKESHORE DR	619	26	1,789	Residential	Concrete	City	2	Good	45	69	60	69	69	1/1/2016	17	13
23100	23100-1	629	3360	10	OAK HOLLOW DR	COUNTRY GLEN LN	SE END	674	26	1,946	Residential	Asphalt	City	2	Marginal	46	46	60	46	45	1/1/2016	48	7
24793	24793-1	925	3370	10	OAK PARK CT	SOUTH END	LADUE RD	370	24	987	Residential	Asphalt	City	1	Fair	38	54	60	54	53	1/1/2016	43	3
25747	25747-1	1005	3380	10	OAK PARK DR	SOUTH END	OAK PARK DR	1,399	20	3,108	Residential	Asphalt	City	2	Fair	57	51	30	51	50	1/1/2016	43	6
25200	25200-1	969	3380	20	OAK PARK DR	OAK PARK DR	NORTH END	734	19	1,550	Residential	Asphalt	City	1	Fair	44	56	60	56	55	1/1/2016	43	1
25199	25199-2	968	3390	10	OAK PARK DR	OAK PARK DR	SPOEDE RD	520	20	1,156	Residential	Asphalt	City	2	Fair	53	57	60	57	57	1/1/2016	37	5
22498	22498-2	463	3400	10	OAKHAVEN LN	SW END	WEDGEWOOD LN	656	20	1,459	Residential	Asphalt	City	1	Fair	49	57	60	57	57	1/1/2016	40	2
25152	25152-1	962	3410	10	OAKSTONE LN	WEST END	LADUEMONT DR	459	20	1,019	Residential	Concrete	City	2	Very Good	48	71	60	71	70	1/1/2016	21	8
25125	25125-1	954	3410	20	OAKSTONE LN	LADUEMONT DR	NE END	252	20	561	Residential	Concrete	City	2	Good	31	62	60	62	61	1/1/2016	23	15
22646	22646-1	526	3420	10	OFFICE PKY	OLDE CABIN RD	OFFICE PKY	990	30	3,301	Residential	Asphalt	City	2	Good	66	60	60	60	59	1/1/2016	19	21
22258	22258-1	398	3420	20	OFFICE PKY	CRAIG RD	OFFICE PKY	545	33	1,997	Residential	Asphalt	City	2	Fair	60	51	60	51	50	1/1/2016	29	20
22791	22791-1	541	3430	10	OLD BALLAS RD	EMERSON RD	DECKER LN	640	30	2,133	Residential	Concrete	City	2	Good	46	69	60	69	69	1/1/2016	17	14
22773	22773-1	448	3430	20	OLD BALLAS RD	DECKER LN	NEW BALLAS RD	546	30	1,819	Residential	Concrete	City	2	Very Good	52	73	60	73	73	1/1/2016	9	17
22763	22763-1	443	3430	30	OLD BALLAS RD	NEW BALLAS RD	COEUR DE ROYALE DR	786	36	3,143	Residential	Asphalt	City	2	Very Good	66	85	60	85	85	1/1/2016	9	6
22766	22766-1	444	3430	40	OLD BALLAS RD	COEUR DE ROYALE DR	SARAH LN	275	36	1,100	Residential	Asphalt	City	2	Excellent	69	88	60	88	88	1/1/2016	5	7
22771	22771-1	446	3430	50	OLD BALLAS RD	SARAH LN	OLDE CABIN RD	297	36	1,188	Residential	Asphalt	City	2	Very Good	61	80	60	80	80	1/1/2016	12	8
22770	22770-1	445	3430	60	OLD BALLAS RD	OLDE CABIN RD	STUDT AVE	678	30	2,262	Residential	Asphalt	City	2	Good	65	66	60	66	66	1/1/2016	18	16
22460	22460-1	15	3430	70	OLD BALLAS RD	STUDT AVE	OLIVE BLVD	24	30	80	Residential	Composite	City	2	Fair	59	55	60	55	55	1/1/2016	29	16
22460	22460-2	15	3430	70	OLD BALLAS RD	STUDT AVE	OLIVE BLVD	950	30	3,167	Residential	Asphalt	City	2	Fair	59	55	60	55	55	1/1/2016	29	16
22772	22772-1	447	3440	10	OLDE CABIN RD	OLD BALLAS RD	CRAIG RD	554	30	1,846	Collector	Asphalt	City	2	Very Good	61	71	60	71	70	1/1/2016	15	14
22699	22699-1	539	3440	20	OLDE CABIN RD	CRAIG RD	OFFICE PKY	923	30	3,078	Collector	Asphalt	City	2	Very Good	67	74	60	74	74	1/1/2016	11	14
21966	21966-1	337	5010	10	ORCHARD LAKES DR	OLIVE BLVD	CITY LIMIT	532	24	1,419	Residential	Concrete	City	2	Very Good	83	79	60	79	79	1/1/2016	0	21
21246	21246-1	139	3450	10	PAGET DR	WEST END	CORPORATE SQUARE DR	270	36	1,082	Residential	Asphalt	City	2	Very Good	62	81	60	81	81	1/1/2016	11	8
22039	22039-1	360	3460	10	PARK WEST DR	OLIVE BLVD	NORTH END	341	26	985	Residential	Composite	City	2	Marginal	47	45	60	45	45	1/1/2016	42	13

City of Creve Coeur, MO
Appendix A - Street Inventory and Condition Summary

Segment ID	Subsegment ID	GISID	Street Number	Block Number	Street Name	From Street	To Street	Pavement Length (ft)	Pavement Width (ft)	Pavement Area (yd2)	Functional Class	Pavement Type	Condition Details: IRI Value (mm/m)	Rutting / Transverse Profile	Trans-Long Crk - Linear Crk	Alligator Crk / Divided Slab	Map Crk / Corner Break	Edge Crk / Joint Spall	Distortions / Faulting	Bleeding / Polished Agg	Raveling / Scaling	Patching
25045	25045-1	942	3300	100	NEW BALLAS RD	SACKSTON RIDGE LN	LADUE RD	877	56	5,455	Arterial	Asphalt	3.0	8.5	8.7	9.0	10.0	10.0	10.0	10.0	10.0	9.9
24564	24564-1	876	3300	110	NEW BALLAS RD	LADUE RD	SANTINO CT	338	68	2,555	Arterial	Asphalt	6.5	7.8	8.6	9.2	10.0	10.0	10.0	10.0	9.8	10.0
24368	24368-1	601	3300	120	NEW BALLAS RD	SANTINO CT	CARLYLE LAKE DR	817	60	5,449	Arterial	Asphalt	2.3	9.5	8.7	9.0	10.0	10.0	10.0	10.0	10.0	10.0
24047	24047-1	797	3300	130	NEW BALLAS RD	CARLYLE LAKE DR	CARLYLE LAKE DR	463	56	2,880	Arterial	Asphalt	2.1	9.5	8.5	8.9	10.0	10.0	10.0	10.0	10.0	10.0
23813	23813-1	765	3300	140	NEW BALLAS RD	CARLYLE LAKE DR	MAGNA CARTA DR	921	56	5,745	Arterial	Asphalt	2.7	9.1	8.6	8.9	10.0	10.0	10.0	10.0	10.0	10.0
23294	23294-1	672	3300	160	NEW BALLAS RD	MAGNA CARTA DR	ROCKY DR	380	56	2,366	Arterial	Asphalt	2.6	10.0	8.3	8.7	10.0	10.0	10.0	10.0	10.0	10.0
23136	23136-1	633	3300	170	NEW BALLAS RD	ROCKY DR	OLD BALLAS RD	961	56	5,977	Arterial	Asphalt	3.0	9.3	8.7	9.0	10.0	10.0	10.0	10.0	10.0	10.0
22619	22619-2	490	3300	180	NEW BALLAS RD	OLD BALLAS RD	STEPHANIE LN	362	56	2,274	Arterial	Asphalt	2.5	9.7	8.6	8.9	10.0	10.0	10.0	10.0	10.0	10.0
22448	22448-1	432	3300	200	NEW BALLAS RD	STUDT RD	OLIVE BLVD	779	56	4,845	Arterial	Asphalt	4.1	8.9	8.5	9.1	10.0	10.0	10.0	10.0	9.8	10.0
22104	22104-1	377	3300	210	NEW BALLAS RD	OLIVE BLVD	AMERICAN LEGION DR	411	54	2,464	Arterial	Concrete	5.3	10.0	9.4	10.0	10.0	9.5	8.0	10.0	9.1	10.0
21780	21780-1	326	3300	230	NEW BALLAS RD	AMERICAN LEGION DR	CRAIG RD	1,298	64	9,230	Arterial	Concrete	4.3	10.0	9.4	10.0	10.0	9.5	8.7	10.0	9.3	10.0
25669	25669-1	1052	3310	10	NEW LONDON DR	LAKESHORE DR	PEEKSKILL DR	1,149	26	3,319	Residential	Composite	6.0	9.5	8.4	8.0	10.0	10.0	10.0	10.0	9.9	9.8
25667	25667-1	1050	3310	20	NEW LONDON DR	PEEKSKILL DR	NEW SALEM DR	457	26	1,319	Residential	Composite	4.6	9.6	8.6	8.6	10.0	10.0	10.0	10.0	9.8	10.0
25611	25611-1	1030	3320	10	NEW SALEM DR	NEW LONDON DR	LAKESHORE DR	585	26	1,691	Residential	Composite	4.2	9.9	8.7	7.5	10.0	10.0	10.0	10.0	9.9	10.0
25376	25376-1	991	3320	20	NEW SALEM DR	LAKESHORE DR	NORTH END	777	26	2,244	Residential	Composite	5.1	9.6	8.6	8.1	9.9	10.0	10.0	10.0	9.9	9.8
21632	21632-1	224	3330	10	NIMES DR	MONTAUBAN DR	MONTAUBAN DR	103	26	297	Residential	Concrete	8.0	10.0	8.1	10.0	10.0	9.5	7.9	10.0	8.9	10.0
21618	21618-1	220	3330	20	NIMES DR	MONTAUBAN DR	SOMERTON RIDGE DR	298	26	862	Residential	Concrete	7.2	10.0	8.1	10.0	10.0	9.2	7.7	10.0	9.8	10.0
21620	21620-1	222	3330	30	NIMES DR	SOMERTON RIDGE DR	TIMBER RUN DR	461	26	1,331	Residential	Concrete	7.3	10.0	8.5	10.0	10.0	9.7	7.5	10.0	9.2	10.0
21624	21624-1	223	3330	40	NIMES DR	TIMBER RUN DR	EAST END	456	26	1,318	Residential	Concrete	9.8	10.0	7.2	10.0	10.0	9.5	7.2	10.0	9.5	10.0
25760	25760-1	1008	3340	10	NOTRE DAME DR	CHAMINADE DR	CHAMINADE DR	1,002	24	2,673	Residential	Asphalt	4.0	9.4	9.2	10.0	10.0	10.0	10.0	10.0	10.0	10.0
25559	25559-1	1020	3350	10	NYACK DR	TARRYTOWN DR	LAKESHORE DR	619	26	1,789	Residential	Concrete	7.4	10.0	7.8	10.0	10.0	9.9	7.6	9.2	9.9	10.0
23100	23100-1	629	3360	10	OAK HOLLOW DR	COUNTRY GLEN LN	SE END	674	26	1,946	Residential	Asphalt	7.1	9.0	9.3	6.2	10.0	10.0	10.0	10.0	9.8	10.0
24793	24793-1	925	3370	10	OAK PARK CT	SOUTH END	LADUE RD	370	24	987	Residential	Asphalt	9.0	8.5	9.7	7.1	10.0	10.0	10.0	10.0	9.8	10.0
25747	25747-1	1005	3380	10	OAK PARK DR	SOUTH END	OAK PARK DR	1,399	20	3,108	Residential	Asphalt	5.3	9.5	9.3	6.4	10.0	9.8	10.0	10.0	9.8	9.8
25200	25200-1	969	3380	20	OAK PARK DR	OAK PARK DR	NORTH END	734	19	1,550	Residential	Asphalt	7.6	8.9	10.0	6.8	10.0	10.0	10.0	10.0	9.8	10.0
25199	25199-2	968	3390	10	OAK PARK DR	OAK PARK DR	SPOEDE RD	520	20	1,156	Residential	Asphalt	5.9	9.5	9.5	7.1	10.0	10.0	9.5	10.0	9.8	10.0
22498	22498-2	463	3400	10	OAKHAVEN LN	SW END	WEDGEWOOD LN	656	20	1,459	Residential	Asphalt	6.5	9.3	9.8	8.4	10.0	9.8	10.0	10.0	9.8	7.9
25152	25152-1	962	3410	10	OAKSTONE LN	WEST END	LADUEMONT DR	459	20	1,019	Residential	Concrete	6.9	10.0	8.6	10.0	10.0	9.7	7.2	10.0	9.8	10.0
25125	25125-1	954	3410	20	OAKSTONE LN	LADUEMONT DR	NE END	252	20	561	Residential	Concrete	11.2	10.0	8.6	10.0	10.0	9.7	6.9	10.0	8.3	10.0
22646	22646-1	526	3420	10	OFFICE PKY	OLDE CABIN RD	OFFICE PKY	990	30	3,301	Residential	Asphalt	4.1	9.8	7.9	8.4	10.0	10.0	10.0	10.0	9.1	10.0
22258	22258-1	398	3420	20	OFFICE PKY	CRAIG RD	OFFICE PKY	545	33	1,997	Residential	Asphalt	4.9	9.3	8.6	7.8	9.3	10.0	10.0	10.0	9.2	10.0
22791	22791-1	541	3430	10	OLD BALLAS RD	EMERSON RD	DECKER LN	640	30	2,133	Residential	Concrete	7.3	10.0	8.0	10.0	10.0	9.9	7.7	9.5	9.5	10.0
22773	22773-1	448	3430	20	OLD BALLAS RD	DECKER LN	NEW BALLAS RD	546	30	1,819	Residential	Concrete	6.0	10.0	7.1	10.0	10.0	9.8	8.9	9.5	9.8	10.0
22763	22763-1	443	3430	30	OLD BALLAS RD	NEW BALLAS RD	COEUR DE ROYALE DR	786	36	3,143	Residential	Asphalt	5.5	9.1	9.4	10.0	10.0	10.0	9.9	10.0	9.8	10.0
22766	22766-1	444	3430	40	OLD BALLAS RD	COEUR DE ROYALE DR	SARAH LN	275	36	1,100	Residential	Asphalt	3.7	9.4	9.2	10.0	10.0	10.0	10.0	10.0	10.0	10.0
22771	22771-1	446	3430	50	OLD BALLAS RD	SARAH LN	OLDE CABIN RD	297	36	1,188	Residential	Asphalt	5.1	9.1	9.2	10.0	10.0	10.0	10.0	10.0	9.8	9.6
22770	22770-1	445	3430	60	OLD BALLAS RD	OLDE CABIN RD	STUDT AVE	678	30	2,262	Residential	Asphalt	4.2	9.6	8.3	8.9	10.0	10.0	9.9	10.0	9.6	9.8
22460	22460-1	15	3430	70	OLD BALLAS RD	STUDT AVE	OLIVE BLVD	24	30	80	Residential	Composite	4.9	9.3	8.7	8.7	10.0	10.0	9.7	10.0	9.1	9.1
22460	22460-2	15	3430	70	OLD BALLAS RD	STUDT AVE	OLIVE BLVD	950	30	3,167	Residential	Asphalt	4.9	9.3	8.7	8.7	10.0	10.0	9.7	10.0	9.1	9.1
22772	22772-1	447	3440	10	OLDE CABIN RD	OLD BALLAS RD	CRAIG RD	554	30	1,846	Collector	Asphalt	4.7	9.5	8.4	8.9	10.0	10.0	10.0	10.0	9.8	10.0
22699	22699-1	539	3440	20	OLDE CABIN RD	CRAIG RD	OFFICE PKY	923	30	3,078	Collector	Asphalt	4.0	9.8	8.9	9.0	9.7	10.0	10.0	10.0	9.4	10.0
21966	21966-1	337	5010	10	ORCHARD LAKES DR	OLIVE BLVD	CITY LIMIT	532	24	1,419	Residential	Concrete	2.5	10.0	8.6	10.0	9.3	9.4	9.9	10.0	9.1	10.0
21246	21246-1	139	3450	10	PAGET DR	WEST END	CORPORATE SQUARE DR	270	36	1,082	Residential	Asphalt	5.8	9.6	9.1	9.3	10.0	10.0	10.0	10.0	9.8	10.0
22039	22039-1	360	3460	10	PARK WEST DR	OLIVE BLVD	NORTH END	341	26	985	Residential	Composite	6.9	9.2	8.5	7.2	10.0	10.0	10.0	10.0	9.9	9.3

City of Creve Coeur, MO
Appendix A - Street Inventory and Condition Summary

Segment ID	Subsegment ID	GISID	Street Number	Block Number	Street Name	From Street	To Street	Pavement Length (ft)	Pavement Width (ft)	Pavement Area (yd2)	Functional Class	Pavement Type	SuperSegment Details: SuperSeg ID	SuperSeg Description	SuperSeg Length (ft)	SuperSeg Area (yd2)	SuperSeg Strength Rating	SuperSeg PCI
25045	25045-1	942	3300	100	NEW BALLAS RD	SACKSTON RIDGE LN	LADUE RD	877	56	5,455	Arterial	Asphalt	99400	NEW BALLAS ROAD S (CONWAY TO LADUE)	5,027	33,714	Moderate	69
24564	24564-1	876	3300	110	NEW BALLAS RD	LADUE RD	SANTINO CT	338	68	2,555	Arterial	Asphalt	99410	NEW BALLAS ROAD N (LADUE TO MAGNA CARTA)	2,539	16,629	Moderate	69
24368	24368-1	601	3300	120	NEW BALLAS RD	SANTINO CT	CARLYLE LAKE DR	817	60	5,449	Arterial	Asphalt	99410	NEW BALLAS ROAD N (LADUE TO MAGNA CARTA)	2,539	16,629	Moderate	69
24047	24047-1	797	3300	130	NEW BALLAS RD	CARLYLE LAKE DR	CARLYLE LAKE DR	463	56	2,880	Arterial	Asphalt	99410	NEW BALLAS ROAD N (LADUE TO MAGNA CARTA)	2,539	16,629	Moderate	69
23813	23813-1	765	3300	140	NEW BALLAS RD	CARLYLE LAKE DR	MAGNA CARTA DR	921	56	5,745	Arterial	Asphalt	99410	NEW BALLAS ROAD N (LADUE TO MAGNA CARTA)	2,539	16,629	Moderate	69
23294	23294-1	672	3300	160	NEW BALLAS RD	MAGNA CARTA DR	ROCKY DR	380	56	2,366	Arterial	Asphalt	99420	NEW BALLAS ROAD N (MAGNA CARTA TO OLIVE)	2,802	17,458	Moderate	71
23136	23136-1	633	3300	170	NEW BALLAS RD	ROCKY DR	OLD BALLAS RD	961	56	5,977	Arterial	Asphalt	99420	NEW BALLAS ROAD N (MAGNA CARTA TO OLIVE)	2,802	17,458	Moderate	71
22619	22619-2	490	3300	180	NEW BALLAS RD	OLD BALLAS RD	STEPHANIE LN	362	56	2,274	Arterial	Asphalt	99420	NEW BALLAS ROAD N (MAGNA CARTA TO OLIVE)	2,802	17,458	Moderate	71
22448	22448-1	432	3300	200	NEW BALLAS RD	STUDT RD	OLIVE BLVD	779	56	4,845	Arterial	Asphalt	99420	NEW BALLAS ROAD N (MAGNA CARTA TO OLIVE)	2,802	17,458	Moderate	71
22104	22104-1	377	3300	210	NEW BALLAS RD	OLIVE BLVD	AMERICAN LEGION DR	411	54	2,464	Arterial	Concrete	99430	NEW BALLAS ROAD N (OLIVE TO CRAIG)	1,709	11,694	Moderate	81
21780	21780-1	326	3300	230	NEW BALLAS RD	AMERICAN LEGION DR	CRAIG RD	1,298	64	9,230	Arterial	Concrete	99430	NEW BALLAS ROAD N (OLIVE TO CRAIG)	1,709	11,694	Moderate	81
25669	25669-1	1052	3310	10	NEW LONDON DR	LAKESHORE DR	PEEKSKILL DR	1,149	26	3,319	Residential	Composite	25667	NEW LONDON DRIVE	1,606	4,639	Moderate	63
25667	25667-1	1050	3310	20	NEW LONDON DR	PEEKSKILL DR	NEW SALEM DR	457	26	1,319	Residential	Composite	25667	NEW LONDON DRIVE	1,606	4,639	Moderate	63
25611	25611-1	1030	3320	10	NEW SALEM DR	NEW LONDON DR	LAKESHORE DR	585	26	1,691	Residential	Composite	25376	NEW SALEM DRIVE	1,362	3,934	Moderate	63
25376	25376-1	991	3320	20	NEW SALEM DR	LAKESHORE DR	NORTH END	777	26	2,244	Residential	Composite	25376	NEW SALEM DRIVE	1,362	3,934	Moderate	63
21632	21632-1	224	3330	10	NIMES DR	MONTAUBAN DR	MONTAUBAN DR	103	26	297	Residential	Concrete	21620	NIMES DRIVE (MONTAUBAN TO TIMBER RUN)	862	2,489	Moderate	69
21618	21618-1	220	3330	20	NIMES DR	MONTAUBAN DR	SOMERTON RIDGE DR	298	26	862	Residential	Concrete	21620	NIMES DRIVE (MONTAUBAN TO TIMBER RUN)	862	2,489	Moderate	69
21620	21620-1	222	3330	30	NIMES DR	SOMERTON RIDGE DR	TIMBER RUN DR	461	26	1,331	Residential	Concrete	21620	NIMES DRIVE (MONTAUBAN TO TIMBER RUN)	862	2,489	Moderate	69
21624	21624-1	223	3330	40	NIMES DR	TIMBER RUN DR	EAST END	456	26	1,318	Residential	Concrete	21624-1	NIMES DRIVE (TIMBER RUN TO CUL DE SAC)	456	1,318	Moderate	60
25760	25760-1	1008	3340	10	NOTRE DAME DR	CHAMINADE DR	CHAMINADE DR	1,002	24	2,673	Residential	Asphalt	25760	NOTRE DAME DRIVE	1,002	2,673	Moderate	87
25559	25559-1	1020	3350	10	NYACK DR	TARRYTOWN DR	LAKESHORE DR	619	26	1,789	Residential	Concrete	25559	NYACK DRIVE	619	1,789	Moderate	69
23100	23100-1	629	3360	10	OAK HOLLOW DR	COUNTRY GLEN LN	SE END	674	26	1,946	Residential	Asphalt	23100	OAK HOLLOW DRIVE	674	1,946	Moderate	45
24793	24793-1	925	3370	10	OAK PARK CT	SOUTH END	LADUE RD	370	24	987	Residential	Asphalt	24793	OAK PARK COURT	370	987	Weak	53
25747	25747-1	1005	3380	10	OAK PARK DR	SOUTH END	OAK PARK DR	1,399	20	3,108	Residential	Asphalt	25199	OAK PARK DRIVE	2,653	5,813	Moderate	53
25200	25200-1	969	3380	20	OAK PARK DR	OAK PARK DR	NORTH END	734	19	1,550	Residential	Asphalt	25199	OAK PARK DRIVE	2,653	5,813	Moderate	53
25199	25199-2	968	3390	10	OAK PARK DR	OAK PARK DR	SPOEDE RD	520	20	1,156	Residential	Asphalt	25199	OAK PARK DRIVE	2,653	5,813	Moderate	53
22498	22498-2	463	3400	10	OAKHAVEN LN	SW END	WEDGEWOOD LN	656	20	1,459	Residential	Asphalt	22498-2	OAKHAVEN LANE	656	1,459	Weak	57
25152	25152-1	962	3410	10	OAKSTONE LN	WEST END	LADUEMONT DR	459	20	1,019	Residential	Concrete	25152	OAKSTONE LANE WEST	459	1,019	Moderate	70
25125	25125-1	954	3410	20	OAKSTONE LN	LADUEMONT DR	NE END	252	20	561	Residential	Concrete	25125	OAKSTONE LANE EAST	252	561	Moderate	61
22646	22646-1	526	3420	10	OFFICE PKY	OLDE CABIN RD	OFFICE PKY	990	30	3,301	Residential	Asphalt	22258	OFFICE PARKWAY	1,535	5,298	Moderate	56
22258	22258-1	398	3420	20	OFFICE PKY	CRAIG RD	OFFICE PKY	545	33	1,997	Residential	Asphalt	22258	OFFICE PARKWAY	1,535	5,298	Moderate	56
22791	22791-1	541	3430	10	OLD BALLAS RD	EMERSON RD	DECKER LN	640	30	2,133	Residential	Concrete	22773	OLD BALLAS ROAD (NEW BALLAS TO EMERSON)	1,186	3,952	Moderate	71
22773	22773-1	448	3430	20	OLD BALLAS RD	DECKER LN	NEW BALLAS RD	546	30	1,819	Residential	Concrete	22773	OLD BALLAS ROAD (NEW BALLAS TO EMERSON)	1,186	3,952	Moderate	71
22763	22763-1	443	3430	30	OLD BALLAS RD	NEW BALLAS RD	COEUR DE ROYALE DR	786	36	3,143	Residential	Asphalt	22763	OLD BALLAS ROAD (OLDE CABIN TO NEW BALLAS)	1,358	5,431	Moderate	84
22766	22766-1	444	3430	40	OLD BALLAS RD	COEUR DE ROYALE DR	SARAH LN	275	36	1,100	Residential	Asphalt	22763	OLD BALLAS ROAD (OLDE CABIN TO NEW BALLAS)	1,358	5,431	Moderate	84
22771	22771-1	446	3430	50	OLD BALLAS RD	SARAH LN	OLDE CABIN RD	297	36	1,188	Residential	Asphalt	22763	OLD BALLAS ROAD (OLDE CABIN TO NEW BALLAS)	1,358	5,431	Moderate	84
22770	22770-1	445	3430	60	OLD BALLAS RD	OLDE CABIN RD	STUDT AVE	678	30	2,262	Residential	Asphalt	22460-2	OLD BALLAS ROAD (OLIVE TO OLDE CABIN)	1,628	5,428	Moderate	59
22460	22460-1	15	3430	70	OLD BALLAS RD	STUDT AVE	OLIVE BLVD	24	30	80	Residential	Composite	22460-1	OLD BALLAS ROAD (CONCRETE APRON AT OLIVE)	24	80	Moderate	55
22460	22460-2	15	3430	70	OLD BALLAS RD	STUDT AVE	OLIVE BLVD	950	30	3,167	Residential	Asphalt	22460-2	OLD BALLAS ROAD (OLIVE TO OLDE CABIN)	1,628	5,428	Moderate	59
22772	22772-1	447	3440	10	OLDE CABIN RD	OLD BALLAS RD	CRAIG RD	554	30	1,846	Collector	Asphalt	22772	OLDE CABIN ROAD	1,477	4,923	Moderate	72
22699	22699-1	539	3440	20	OLDE CABIN RD	CRAIG RD	OFFICE PKY	923	30	3,078	Collector	Asphalt	22772	OLDE CABIN ROAD	1,477	4,923	Moderate	72
21966	21966-1	337	5010	10	ORCHARD LAKES DR	OLIVE BLVD	CITY LIMIT	532	24	1,419	Residential	Concrete	21966-1	ORCHARD LAKES DRIVE	532	1,419	Moderate	79
21246	21246-1	139	3450	10	PAGET DR	WEST END	CORPORATE SQUARE DR	270	36	1,082	Residential	Asphalt	21246	PAGET DRIVE	270	1,082	Moderate	81
22039	22039-1	360	3460	10	PARK WEST DR	OLIVE BLVD	NORTH END	341	26	985	Residential	Composite	22039	PARK WEST DRIVE	341	985	Moderate	45

City of Creve Coeur, MO
Appendix A - Street Inventory and Condition Summary

Segment ID	Subsegment ID	GISID	Street Number	Block Number	Street Name	From Street	To Street	Pavement Length (ft)	Pavement Width (ft)	Pavement Area (yd2)	Functional Class	Pavement Type	Owner	Condition Summary: Strength Rating	Condition Rating	Roughness Index (RI)	Surface Distress Index (SDI)	Structural Index (SI)	Pavement Condition Index (PCI)	Current PCI	Survey Date	Load Assoc Distresses (LAD)	Non-Load Distresses (NLAD)
25668	25668-1	1051	3470	10	PEEKSKILL DR	NEW LONDON DR	LAKESHORE DR	736	26	2,125	Residential	Concrete	City	2	Very Good	63	81	60	81	81	1/1/2016	10	9
25135	25135-1	958	3480	10	PETITE ROYALE CT	SOUTH END	ROYAL MANOR DR	921	26	2,662	Residential	Concrete	City	2	Good	45	69	60	69	69	1/1/2016	23	8
22063	22063-1	367	3490	10	PHYLLIS LN	SOUTH END	CLARISSA DR	241	29	776	Residential	Composite	City	2	Very Good	49	71	90	71	71	1/1/2016	20	9
23491	23491-1	722	3500	10	PINE MANOR DR	RIDGECORDE PL	GRAESER RD	458	26	1,322	Residential	Concrete	City	2	Very Good	48	71	60	71	70	1/1/2016	16	14
25109	25109-1	953	3510	10	PINEHURST ESTATES DR	SOUTH END	LADUE RD	1,137	20	2,526	Residential	Concrete	City	2	Good	42	65	60	65	65	1/1/2016	28	6
24974	24974-1	935	3520	10	PLANTATION DR	SE END	LADUE RD	943	26	2,725	Residential	Concrete	City	2	Good	40	66	60	66	66	1/1/2016	15	19
23410	23410-1	701	3530	10	PRINCE TOWNE DR	SW END	COUNTRY GLEN LN	346	26	1,000	Residential	Concrete	City	2	Good	41	67	60	67	66	1/1/2016	22	12
23385	23385-1	695	3530	20	PRINCE TOWNE DR	COUNTRY GLEN LN	ROYAL VALLEY DR	425	26	1,227	Residential	Concrete	City	2	Fair	41	59	60	59	58	1/1/2016	34	8
23545	23545-1	728	3530	30	PRINCE TOWNE DR	ROYAL VALLEY DR	WINROCK DR	379	26	1,094	Residential	Concrete	City	2	Very Good	52	73	60	73	73	1/1/2016	17	9
23386	297-1	793.1	3530	40	PRINCE TOWNE DR	KINGSHILL DR	WINROCK DR	685	26	5,195	Residential	Asphalt	City	3	Excellent	70	91	79	91	90	1/1/2016	3	6
23477	23477-1	718	3540	10	QUAILWAYS DR	WEST END	FOXBROOK DR	910	20	2,394	Residential	Composite	City	2	Very Good	61	72	67	72	72	1/1/2016	16	11
23379	23379-1	692	3540	20	QUAILWAYS DR	FOXBROOK DR	TEALBROOK DR	386	40	1,716	Residential	Composite	City	2	Good	66	66	37	66	66	1/1/2016	20	14
23076	23076-1	623	3550	10	RANDY DR	ROCKY RD	ROCKY DR	1,177	32	4,183	Residential	Composite	City	2	Very Good	71	79	80	79	79	1/1/2016	5	15
22170	22170-1	298	3560	10	RENEE DR	SAUCIER DR	CLARISSA DR	311	20	692	Residential	Composite	City	2	Fair	63	55	90	55	54	1/1/2016	28	18
22054	22054-1	364	3560	20	RENEE DR	CLARISSA DR	OLIVE BLVD	529	20	1,176	Residential	Composite	City	2	Marginal	60	50	85	50	49	1/1/2016	36	14
20741	20741-1	51	3570	10	RESEARCH BLVD	SOUTH END	GATEWAY BLVD	1,276	33	4,680	Residential	Asphalt	City	2	Marginal	71	41	30	41	40	1/1/2016	50	9
20281	20281-1	24	3570	20	RESEARCH BLVD	GATEWAY BLVD	AMBASSADOR BLVD	914	36	3,657	Residential	Asphalt	City	2	Poor	72	38	30	38	37	1/1/2016	50	12
19947	19947-1	5	3570	30	RESEARCH BLVD	AMBASSADOR BLVD	BAUR BLVD	585	36	2,339	Residential	Asphalt	City	2	Marginal	64	48	60	48	48	1/1/2016	39	13
99103	99103-1	656	3580	10	RIDGECORDE LN	RIDGECORDE PL	GRAESER RD	444	25	1,233	Residential	Concrete	City	2	Very Good	51	73	60	73	73	1/1/2016	12	15
23480	23480-1	720	3590	10	RIDGECORDE PL	PINE MANOR DR	RIDGECORDE LN	566	26	1,635	Residential	Concrete	City	2	Very Good	54	75	60	75	74	1/1/2016	17	9
23239	23239-1	657	3590	20	RIDGECORDE PL	RIDGECORDE LN	NORTH END	342	32	1,216	Residential	Concrete	City	2	Good	45	69	60	69	69	1/1/2016	18	13
23291	23291-1	671	3600	10	ROBINVIEW CT	WEST END	FALAISE DR	251	26	726	Residential	Asphalt	City	1	Fair	43	50	60	50	50	1/1/2016	45	5
23134	23134-1	632	3610	10	ROCKY DR	RANDY DR	NEW BALLAS RD	559	24	1,490	Residential	Composite	City	2	Very Good	68	76	87	76	76	1/1/2016	11	13
23077	23077-1	624	3620	10	ROCKY RD	EMERSON RD	RANDY DR	349	24	930	Residential	Composite	City	2	Very Good	69	83	90	83	83	1/1/2016	7	9
23075	23075-1	622	3620	20	ROCKY RD	RANDY DR	RANDY DR	488	24	1,302	Residential	Composite	City	2	Excellent	68	87	91	87	86	1/1/2016	7	6
26444	26444-1	1105	3630	10	ROLLING VIEW RD	SW END	CONWAY RD	668	26	1,931	Residential	Composite	City	2	Good	41	65	60	65	65	1/1/2016	19	16
24148	24148-1	813	3640	10	RONDELAY CT	RONDELAY DR	NORTH END	215	35	837	Residential	Composite	City	2	Marginal	41	49	39	49	49	1/1/2016	43	8
24149	24149-2	814	3650	10	RONDELAY DR	GRAESER RD	RONDELAY CT	708	24	1,889	Residential	Composite	City	2	Very Good	56	76	55	76	76	1/1/2016	11	13
24165	24165-2	818	3650	20	RONDELAY DR	RONDELAY CT	SPOEDE RD	1,300	24	3,467	Residential	Composite	City	2	Very Good	61	71	79	71	71	1/1/2016	20	8
25084	25084-1	946	3660	10	ROYAL GATE DR	SOUTH END	ROYAL MANOR DR	799	26	2,309	Residential	Concrete	City	2	Very Good	54	75	60	75	75	1/1/2016	17	8
24693	24693-1	906	3660	20	ROYAL GATE DR	ROYAL MANOR DR	PRIVATE RD	285	30	949	Residential	Concrete	City	2	Good	45	69	60	69	69	1/1/2016	13	17
56697	56697-1	1214	3670	10	ROYAL MANOR CT	ROYAL MANOR DR	CUL DE SAC LOOP	331	26	956	Residential	Concrete	City	2	Very Good	66	73	60	73	72	1/1/2016	0	27
25151	25151-1	961	3690	10	ROYAL MANOR DR	WEST END	ROYALWAY CT	1,690	26	4,881	Residential	Concrete	City	2	Good	49	69	60	69	68	1/1/2016	22	9
24749	24749-1	922	3690	20	ROYAL MANOR DR	ROYALWAY CT	ROYAL GATE DR	460	26	1,329	Residential	Concrete	City	2	Very Good	47	70	60	70	70	1/1/2016	17	13
24705	24705-1	917	3690	30	ROYAL MANOR DR	ROYAL GATE DR	PETITE ROYALE CT	470	26	1,359	Residential	Concrete	City	2	Good	44	67	60	67	66	1/1/2016	20	14
24735	24735-1	920	3690	40	ROYAL MANOR DR	PETITE ROYALE CT	ROYAL MANOR CT	502	26	1,451	Residential	Concrete	City	2	Very Good	55	75	60	75	75	1/1/2016	15	9
25142	25142-1	959	3690	50	ROYAL MANOR DR	SOUTH END	ROYAL MANOR CT	830	26	2,399	Residential	Concrete	City	2	Very Good	66	79	60	79	79	1/1/2016	12	8
23384	23384-1	694	3700	10	ROYAL VALLEY DR	PRINCE TOWNE DR (PCC)	PRINCE TOWNE DR (PCC)	38	26	110	Residential	Concrete	City	2	Excellent	67	96	60	96	95	1/1/2016	0	4
23384	23384-2	694	3700	10	ROYAL VALLEY DR	PRINCE TOWNE DR	PRINCE TOWNE DR	90	26	260	Residential	Composite	City	2	Excellent	67	88	60	88	88	1/1/2016	2	10
23341	23341-1	685	3700	20	ROYAL VALLEY DR	PRINCE TOWNE DR	ROYALWOOD DR	1,724	26	4,981	Residential	Composite	City	2	Good	45	68	60	68	67	1/1/2016	22	10
23341	23341-2	685.1	3700	20	ROYAL VALLEY DR	PRINCE TOWNE DR (PCC)	ROYALWOOD DR (PCC)	95	26	274	Residential	Concrete	City	2	Excellent	73	96	60	96	96	1/1/2016	0	4
23213	23213-1	651	3700	30	ROYAL VALLEY DR	ROYALWOOD DR	COEUR DE VILLE LN	66	26	191	Residential	Composite	City	2	Good	45	69	60	69	69	1/1/2016	18	12
23213	23213-2	651	3700	30	ROYAL VALLEY DR	ROYALWOOD DR	COEUR DE VILLE LN	886	26	2,559	Residential	Concrete	City	2	Good	45	69	60	69	69	1/1/2016	18	12
24750	24750-1	923	3710	10	ROYALWAY CT	NW END	ROYAL MANOR DR	209	26	603	Residential	Concrete	City	2	Good	39	66	60	66	65	1/1/2016	21	13

City of Creve Coeur, MO
Appendix A - Street Inventory and Condition Summary

Segment ID	Subsegment ID	GISID	Street Number	Block Number	Street Name	From Street	To Street	Pavement Length (ft)	Pavement Width (ft)	Pavement Area (yd2)	Functional Class	Pavement Type	Condition Details: IRI Value (mm/m)	Rutting / Transverse Profile	Trans-Long Crk - Linear Crk	Alligator Crk / Divided Slab	Map Crk / Corner Break	Edge Crk / Joint Spall	Distortions / Faulting	Bleeding / Polished Agg	Raveling / Scaling	Patching
25668	25668-1	1051	3470	10	PEEKSKILL DR	NEW LONDON DR	LAKESHORE DR	736	26	2,125	Residential	Concrete	4.5	10.0	9.1	10.0	10.0	9.7	8.7	10.0	9.2	10.0
25135	25135-1	958	3480	10	PETITE ROYALE CT	SOUTH END	ROYAL MANOR DR	921	26	2,662	Residential	Concrete	7.4	10.0	8.8	10.0	10.0	9.6	6.9	9.1	10.0	10.0
22063	22063-1	367	3490	10	PHYLLIS LN	SOUTH END	CLARISSA DR	241	29	776	Residential	Composite	7.6	9.2	8.9	9.5	10.0	10.0	10.0	10.0	9.9	9.1
23491	23491-1	722	3500	10	PINE MANOR DR	RIDGECORDE PL	GRAESER RD	458	26	1,322	Residential	Concrete	6.9	10.0	9.2	10.0	10.0	8.8	8.5	10.0	8.0	10.0
25109	25109-1	953	3510	10	PINEHURST ESTATES DR	SOUTH END	LADUE RD	1,137	20	2,526	Residential	Concrete	8.0	10.0	9.3	10.0	10.0	9.5	6.2	9.1	9.7	10.0
24974	24974-1	935	3520	10	PLANTATION DR	SE END	LADUE RD	943	26	2,725	Residential	Concrete	8.6	10.0	7.5	10.0	10.0	9.6	8.1	7.3	9.4	10.0
23410	23410-1	701	3530	10	PRINCE TOWNE DR	SW END	COUNTRY GLEN LN	346	26	1,000	Residential	Concrete	8.4	10.0	8.6	10.0	10.0	9.7	7.0	9.0	9.3	10.0
23385	23385-1	695	3530	20	PRINCE TOWNE DR	COUNTRY GLEN LN	ROYAL VALLEY DR	425	26	1,227	Residential	Concrete	8.4	10.0	9.0	10.0	10.0	9.6	7.2	10.0	9.5	9.2
23545	23545-1	728	3530	30	PRINCE TOWNE DR	ROYAL VALLEY DR	WINROCK DR	379	26	1,094	Residential	Concrete	6.1	10.0	8.5	10.0	10.0	9.6	7.7	10.0	9.8	10.0
23386	297-1	793.1	3530	40	PRINCE TOWNE DR	KINGSHILL DR	WINROCK DR	685	26	5,195	Residential	Asphalt	3.9	9.7	9.3	10.0	10.0	10.0	10.0	10.0	9.9	10.0
23477	23477-1	718	3540	10	QUAILWAYS DR	WEST END	FOXBROOK DR	910	20	2,394	Residential	Composite	4.7	9.7	8.7	8.7	10.0	10.0	9.9	10.0	9.8	10.0
23379	23379-1	692	3540	20	QUAILWAYS DR	FOXBROOK DR	TEALBROOK DR	386	40	1,716	Residential	Composite	4.0	9.4	8.4	8.9	10.0	10.0	10.0	10.0	9.8	9.6
23076	23076-1	623	3550	10	RANDY DR	ROCKY RD	ROCKY DR	1,177	32	4,183	Residential	Composite	3.5	9.8	8.2	9.6	10.0	10.0	10.0	10.0	9.9	10.0
22170	22170-1	298	3560	10	RENEE DR	SAUCIER DR	CLARISSA DR	311	20	692	Residential	Composite	4.5	9.5	8.3	7.7	10.0	10.0	10.0	10.0	9.3	9.9
22054	22054-1	364	3560	20	RENEE DR	CLARISSA DR	OLIVE BLVD	529	20	1,176	Residential	Composite	4.8	8.7	8.5	7.6	10.0	10.0	10.0	10.0	9.7	10.0
20741	20741-1	51	3570	10	RESEARCH BLVD	SOUTH END	GATEWAY BLVD	1,276	33	4,680	Residential	Asphalt	3.6	9.7	8.8	5.3	10.0	10.0	10.0	10.0	10.0	10.0
20281	20281-1	24	3570	20	RESEARCH BLVD	GATEWAY BLVD	AMBASSADOR BLVD	914	36	3,657	Residential	Asphalt	3.4	9.5	8.5	5.7	10.0	10.0	10.0	10.0	10.0	9.8
19947	19947-1	5	3570	30	RESEARCH BLVD	AMBASSADOR BLVD	BAUR BLVD	585	36	2,339	Residential	Asphalt	4.3	9.3	8.5	6.8	10.0	10.0	9.9	10.0	9.9	10.0
99103	99103-1	656	3580	10	RIDGECORDE LN	RIDGECORDE PL	GRAESER RD	444	25	1,233	Residential	Concrete	6.2	10.0	8.5	10.0	10.0	9.7	8.4	9.6	8.7	10.0
23480	23480-1	720	3590	10	RIDGECORDE PL	PINE MANOR DR	RIDGECORDE LN	566	26	1,635	Residential	Concrete	5.7	10.0	9.0	10.0	10.0	9.9	7.7	10.0	9.3	10.0
23239	23239-1	657	3590	20	RIDGECORDE PL	RIDGECORDE LN	NORTH END	342	32	1,216	Residential	Concrete	7.5	10.0	8.0	10.0	10.0	9.7	7.7	10.0	9.5	10.0
23291	23291-1	671	3600	10	ROBINVIEW CT	WEST END	FALAISE DR	251	26	726	Residential	Asphalt	7.9	8.9	9.6	6.6	10.0	10.0	10.0	10.0	9.8	10.0
23134	23134-1	632	3610	10	ROCKY DR	RANDY DR	NEW BALLAS RD	559	24	1,490	Residential	Composite	3.8	10.0	8.5	8.9	10.0	10.0	10.0	10.0	9.9	10.0
23077	23077-1	624	3620	10	ROCKY RD	EMERSON RD	RANDY DR	349	24	930	Residential	Composite	3.7	9.2	8.8	10.0	10.0	10.0	10.0	10.0	10.0	10.0
23075	23075-1	622	3620	20	ROCKY RD	RANDY DR	RANDY DR	488	24	1,302	Residential	Composite	4.3	9.5	9.3	10.0	10.0	10.0	10.0	10.0	9.8	9.7
26444	26444-1	1105	3630	10	ROLLING VIEW RD	SW END	CONWAY RD	668	26	1,931	Residential	Composite	8.2	9.3	8.6	8.9	10.0	10.0	10.0	10.0	9.1	9.8
24148	24148-1	813	3640	10	RONDELAY CT	RONDELAY DR	NORTH END	215	35	837	Residential	Composite	8.3	8.4	9.2	7.5	10.0	10.0	10.0	10.0	9.8	9.7
24149	24149-2	814	3650	10	RONDELAY DR	GRAESER RD	RONDELAY CT	708	24	1,889	Residential	Composite	5.6	9.6	8.5	9.2	10.0	10.0	10.0	10.0	9.8	10.0
24165	24165-2	818	3650	20	RONDELAY DR	RONDELAY CT	SPOEDE RD	1,300	24	3,467	Residential	Composite	4.7	9.5	9.0	8.4	10.0	10.0	10.0	10.0	9.9	10.0
25084	25084-1	946	3660	10	ROYAL GATE DR	SOUTH END	ROYAL MANOR DR	799	26	2,309	Residential	Concrete	5.7	10.0	8.7	10.0	10.0	9.7	7.8	9.6	9.7	10.0
24693	24693-1	906	3660	20	ROYAL GATE DR	ROYAL MANOR DR	PRIVATE RD	285	30	949	Residential	Concrete	7.4	10.0	7.6	10.0	10.0	9.7	8.2	6.2	9.9	10.0
56697	56697-1	1214	3670	10	ROYAL MANOR CT	ROYAL MANOR DR	CUL DE SAC LOOP	331	26	956	Residential	Concrete	4.0	10.0	8.3	10.0	10.0	9.6	7.8	10.0	9.8	10.0
25151	25151-1	961	3690	10	ROYAL MANOR DR	WEST END	ROYALWAY CT	1,690	26	4,881	Residential	Concrete	6.7	10.0	8.6	10.0	10.0	9.6	7.1	10.0	9.6	10.0
24749	24749-1	922	3690	20	ROYAL MANOR DR	ROYALWAY CT	ROYAL GATE DR	460	26	1,329	Residential	Concrete	7.0	10.0	8.7	10.0	10.0	9.7	7.8	9.5	8.9	10.0
24705	24705-1	917	3690	30	ROYAL MANOR DR	ROYAL GATE DR	PETITE ROYALE CT	470	26	1,359	Residential	Concrete	7.7	10.0	9.0	10.0	10.0	9.7	7.3	10.0	8.2	10.0
24735	24735-1	920	3690	40	ROYAL MANOR DR	PETITE ROYALE CT	ROYAL MANOR CT	502	26	1,451	Residential	Concrete	5.6	10.0	8.7	10.0	10.0	9.8	7.9	9.5	9.6	10.0
25142	25142-1	959	3690	50	ROYAL MANOR DR	SOUTH END	ROYAL MANOR CT	830	26	2,399	Residential	Concrete	4.1	10.0	8.9	10.0	10.0	9.7	8.4	7.8	9.9	10.0
23384	23384-1	694	3700	10	ROYAL VALLEY DR	PRINCE TOWNE DR (PCC)	PRINCE TOWNE DR (PCC)	38	26	110	Residential	Concrete	5.6	10.0	9.8	10.0	10.0	9.2	10.0	10.0	10.0	10.0
23384	23384-2	694	3700	10	ROYAL VALLEY DR	PRINCE TOWNE DR	PRINCE TOWNE DR	90	26	260	Residential	Composite	5.6	9.8	9.2	10.0	10.0	10.0	10.0	10.0	9.4	10.0
23341	23341-1	685	3700	20	ROYAL VALLEY DR	PRINCE TOWNE DR	ROYALWOOD DR	1,724	26	4,981	Residential	Composite	7.5	9.3	8.9	9.1	10.0	10.0	8.9	10.0	9.9	10.0
23341	23341-2	685.1	3700	20	ROYAL VALLEY DR	PRINCE TOWNE DR (PCC)	ROYALWOOD DR (PCC)	95	26	274	Residential	Concrete	7.2	10.0	10.0	10.0	10.0	9.4	9.8	10.0	10.0	10.0
23213	23213-1	651	3700	30	ROYAL VALLEY DR	ROYALWOOD DR	COEUR DE VILLE LN	66	26	191	Residential	Composite	7.4	10.0	8.4	10.0	9.8	9.6	7.6	10.0	9.5	10.0
23213	23213-2	651	3700	30	ROYAL VALLEY DR	ROYALWOOD DR	COEUR DE VILLE LN	886	26	2,559	Residential	Concrete	7.4	10.0	8.4	10.0	9.8	9.6	7.6	10.0	9.5	10.0
24750	24750-1	923	3710	10	ROYALWAY CT	NW END	ROYAL MANOR DR	209	26	603	Residential	Concrete	8.9	10.0	8.2	10.0	10.0	9.8	7.1	7.4	9.8	10.0

City of Creve Coeur, MO
Appendix A - Street Inventory and Condition Summary

Segment ID	Subsegment ID	GISID	Street Number	Block Number	Street Name	From Street	To Street	Pavement Length (ft)	Pavement Width (ft)	Pavement Area (yd2)	Functional Class	Pavement Type	SuperSegment Details: SuperSeg ID	SuperSeg Description	SuperSeg Length (ft)	SuperSeg Area (yd2)	SuperSeg Strength Rating	SuperSeg PCI
25668	25668-1	1051	3470	10	PEEKSKILL DR	NEW LONDON DR	LAKESHORE DR	736	26	2,125	Residential	Concrete	25668	PEEKSKILL DRIVE	736	2,125	Moderate	81
25135	25135-1	958	3480	10	PETITE ROYALE CT	SOUTH END	ROYAL MANOR DR	921	26	2,662	Residential	Concrete	25135	PETITE ROYALE COURT	921	2,662	Moderate	69
22063	22063-1	367	3490	10	PHYLLIS LN	SOUTH END	CLARISSA DR	241	29	776	Residential	Composite	22063	CLARISSA DRIVE AND PHYLLIS LANE	702	1,801	Moderate	69
23491	23491-1	722	3500	10	PINE MANOR DR	RIDGECORDE PL	GRAESER RD	458	26	1,322	Residential	Concrete	23491	PINE MANOR DRIVE	458	1,322	Moderate	70
25109	25109-1	953	3510	10	PINEHURST ESTATES DR	SOUTH END	LADUE RD	1,137	20	2,526	Residential	Concrete	25109	PINEHURST ESTATES DRIVE	1,137	2,526	Moderate	65
24974	24974-1	935	3520	10	PLANTATION DR	SE END	LADUE RD	943	26	2,725	Residential	Concrete	24974	PLANTATION DRIVE	943	2,725	Moderate	66
23410	23410-1	701	3530	10	PRINCE TOWNE DR	SW END	COUNTRY GLEN LN	346	26	1,000	Residential	Concrete	23385	PRINCE TOWNE DRIVE (WINROCK TO CUL DE SAC)	1,188	3,432	Moderate	66
23385	23385-1	695	3530	20	PRINCE TOWNE DR	COUNTRY GLEN LN	ROYAL VALLEY DR	425	26	1,227	Residential	Concrete	23385	PRINCE TOWNE DRIVE (WINROCK TO CUL DE SAC)	1,188	3,432	Moderate	66
23545	23545-1	728	3530	30	PRINCE TOWNE DR	ROYAL VALLEY DR	WINROCK DR	379	26	1,094	Residential	Concrete	23385	PRINCE TOWNE DRIVE (WINROCK TO CUL DE SAC)	1,188	3,432	Moderate	66
23386	297-1	793.1	3530	40	PRINCE TOWNE DR	KINGSHILL DR	WINROCK DR	685	26	5,195	Residential	Asphalt	297	PRINCE TOWNE DRIVE (KINGSHILL TO WINROCK)	685	5,195	Strong	90
23477	23477-1	718	3540	10	QUAILWAYS DR	WEST END	FOXBROOK DR	910	20	2,394	Residential	Composite	23477	QUAILWAYS DRIVE (FOXBROOK TO CUL DE SAC)	910	2,394	Moderate	72
23379	23379-1	692	3540	20	QUAILWAYS DR	FOXBROOK DR	TEALBROOK DR	386	40	1,716	Residential	Composite	23379	QUAILWAYS DRIVE (LINDBERGH TO FOXBROOK)	476	1,976	Moderate	66
23076	23076-1	623	3550	10	RANDY DR	ROCKY RD	ROCKY DR	1,177	32	4,183	Residential	Composite	23076	RANDY DRIVE	1,177	4,183	Moderate	79
22170	22170-1	298	3560	10	RENEE DR	SAUCIER DR	CLARISSA DR	311	20	692	Residential	Composite	22180	RENEE LANE AND SAUCIER DRIVE	1,111	2,738	Moderate	55
22054	22054-1	364	3560	20	RENEE DR	CLARISSA DR	OLIVE BLVD	529	20	1,176	Residential	Composite	22180	RENEE LANE AND SAUCIER DRIVE	1,111	2,738	Moderate	55
20741	20741-1	51	3570	10	RESEARCH BLVD	SOUTH END	GATEWAY BLVD	1,276	33	4,680	Residential	Asphalt	20281	RESEARCH BOULEVARD	2,776	10,677	Moderate	41
20281	20281-1	24	3570	20	RESEARCH BLVD	GATEWAY BLVD	AMBASSADOR BLVD	914	36	3,657	Residential	Asphalt	20281	RESEARCH BOULEVARD	2,776	10,677	Moderate	41
19947	19947-1	5	3570	30	RESEARCH BLVD	AMBASSADOR BLVD	BAUR BLVD	585	36	2,339	Residential	Asphalt	20281	RESEARCH BOULEVARD	2,776	10,677	Moderate	41
99103	99103-1	656	3580	10	RIDGECORDE LN	RIDGECORDE PL	GRAESER RD	444	25	1,233	Residential	Concrete	23239	RIDGECORDE PLACE	1,352	4,084	Moderate	72
23480	23480-1	720	3590	10	RIDGECORDE PL	PINE MANOR DR	RIDGECORDE LN	566	26	1,635	Residential	Concrete	23239	RIDGECORDE PLACE	1,352	4,084	Moderate	72
23239	23239-1	657	3590	20	RIDGECORDE PL	RIDGECORDE LN	NORTH END	342	32	1,216	Residential	Concrete	23239	RIDGECORDE PLACE	1,352	4,084	Moderate	72
23291	23291-1	671	3600	10	ROBINVIEW CT	WEST END	FALAISE DR	251	26	726	Residential	Asphalt	23291	ROBINVIEW COURT	251	726	Weak	50
23134	23134-1	632	3610	10	ROCKY DR	RANDY DR	NEW BALLAS RD	559	24	1,490	Residential	Composite	23075	ROCKY ROAD	1,396	3,722	Moderate	81
23077	23077-1	624	3620	10	ROCKY RD	EMERSON RD	RANDY DR	349	24	930	Residential	Composite	23075	ROCKY ROAD	1,396	3,722	Moderate	81
23075	23075-1	622	3620	20	ROCKY RD	RANDY DR	RANDY DR	488	24	1,302	Residential	Composite	23075	ROCKY ROAD	1,396	3,722	Moderate	81
26444	26444-1	1105	3630	10	ROLLING VIEW RD	SW END	CONWAY RD	668	26	1,931	Residential	Composite	26444	ROLLING VIEW ROAD	668	1,931	Moderate	65
24148	24148-1	813	3640	10	RONDELAY CT	RONDELAY DR	NORTH END	215	35	837	Residential	Composite	24148	RONDELAY DRIVE AND RONDELAY COURT	2,224	6,193	Moderate	69
24149	24149-2	814	3650	10	RONDELAY DR	GRAESER RD	RONDELAY CT	708	24	1,889	Residential	Composite	24148	RONDELAY DRIVE AND RONDELAY COURT	2,224	6,193	Moderate	69
24165	24165-2	818	3650	20	RONDELAY DR	RONDELAY CT	SPOEDE RD	1,300	24	3,467	Residential	Composite	24148	RONDELAY DRIVE AND RONDELAY COURT	2,224	6,193	Moderate	69
25084	25084-1	946	3660	10	ROYAL GATE DR	SOUTH END	ROYAL MANOR DR	799	26	2,309	Residential	Concrete	25084	ROYAL GATE DRIVE (ROYAL MANOR TO CUL DE SAC)	799	2,309	Moderate	75
24693	24693-1	906	3660	20	ROYAL GATE DR	ROYAL MANOR DR	PRIVATE RD	285	30	949	Residential	Concrete	24693	ROYAL GATE DRIVE (LADUE TO ROYAL MANOR)	285	949	Moderate	69
56697	56697-1	1214	3670	10	ROYAL MANOR CT	ROYAL MANOR DR	CUL DE SAC LOOP	331	26	956	Residential	Concrete	56697	ROYAL MANOR COURT	331	956	Moderate	72
25151	25151-1	961	3690	10	ROYAL MANOR DR	WEST END	ROYALWAY CT	1,690	26	4,881	Residential	Concrete	25151	ROYAL MANOR DRIVE (ROYALWAY TO EAST CUL DE SAC)	1,690	4,881	Moderate	68
24749	24749-1	922	3690	20	ROYAL MANOR DR	ROYALWAY CT	ROYAL GATE DR	460	26	1,329	Residential	Concrete	24749	ROYAL MANOR DRIVE (ROYAL GATE TO ROYALWAY)	460	1,329	Moderate	70
24705	24705-1	917	3690	30	ROYAL MANOR DR	ROYAL GATE DR	PETITE ROYALE CT	470	26	1,359	Residential	Concrete	24705	ROYAL MANOR DRIVE (PETITE ROYALE TO ROYAL GATE)	470	1,359	Moderate	66
24735	24735-1	920	3690	40	ROYAL MANOR DR	PETITE ROYALE CT	ROYAL MANOR CT	502	26	1,451	Residential	Concrete	24735	ROYAL MANOR DRIVE (ROYAL MNR CT TO PETITE ROYALE)	502	1,451	Moderate	75
25142	25142-1	959	3690	50	ROYAL MANOR DR	SOUTH END	ROYAL MANOR CT	830	26	2,399	Residential	Concrete	25142	ROYAL MANOR DRIVE (W CUL DE SAC TO ROYAL MANOR CT)	830	2,399	Moderate	79
23384	23384-1	694	3700	10	ROYAL VALLEY DR	PRINCE TOWNE DR (PCC)	PRINCE TOWNE DR (PCC)	38	26	110	Residential	Concrete	23385	PRINCE TOWNE DRIVE (WINROCK TO CUL DE SAC)	1,188	3,432	Moderate	66
23384	23384-2	694	3700	10	ROYAL VALLEY DR	PRINCE TOWNE DR	PRINCE TOWNE DR	90	26	260	Residential	Composite	23384	ROYAL VALLEY DRIVE (COMPOSITE)	1,814	5,241	Moderate	68
23341	23341-1	685	3700	20	ROYAL VALLEY DR	PRINCE TOWNE DR	ROYALWOOD DR	1,724	26	4,981	Residential	Composite	23384	ROYAL VALLEY DRIVE (COMPOSITE)	1,814	5,241	Moderate	68
23341	23341-2	685.1	3700	20	ROYAL VALLEY DR	PRINCE TOWNE DR (PCC)	ROYALWOOD DR (PCC)	95	26	274	Residential	Concrete	23341-2	ROYAL VALLEY DRIVE (COEUR DE VILLE TO HIBLER)	981	2,833	Moderate	71
23213	23213-1	651	3700	30	ROYAL VALLEY DR	ROYALWOOD DR	COEUR DE VILLE LN	66	26	191	Residential	Composite	23213-1	ROYAL VALLEY DRIVE (COMPOSITE AT COEUR DE VILLE)	66	191	Moderate	69
23213	23213-2	651	3700	30	ROYAL VALLEY DR	ROYALWOOD DR	COEUR DE VILLE LN	886	26	2,559	Residential	Concrete	23341-2	ROYAL VALLEY DRIVE (COEUR DE VILLE TO HIBLER)	981	2,833	Moderate	71
24750	24750-1	923	3710	10	ROYALWAY CT	NW END	ROYAL MANOR DR	209	26	603	Residential	Concrete	24750	ROYALWAY COURT	209	603	Moderate	65

City of Creve Coeur, MO
Appendix A - Street Inventory and Condition Summary

Segment ID	Subsegment ID	GISID	Street Number	Block Number	Street Name	From Street	To Street	Pavement Length (ft)	Pavement Width (ft)	Pavement Area (yd2)	Functional Class	Pavement Type	Owner	Condition Summary: Strength Rating	Condition Rating	Roughness Index (RI)	Surface Distress Index (SDI)	Structural Index (SI)	Pavement Condition Index (PCI)	Current PCI	Survey Date	Load Assoc Distresses (LAD)	Non-Load Distresses (NLAD)
23066	23066-1	620	3720	10	ROYALWOOD CT	ROYALWOOD DR	SE END	574	26	1,659	Residential	Concrete	City	2	Good	39	66	60	66	66	1/1/2016	18	16
23098	23098-1	628	3730	10	ROYALWOOD DR	ROYAL VALLEY DR	ROYALWOOD CT	310	26	895	Residential	Concrete	City	2	Good	46	70	60	70	69	1/1/2016	17	13
22978	22978-1	581	3730	20	ROYALWOOD DR	ROYALWOOD CT	COUNTRY MANOR LN	320	26	926	Residential	Concrete	City	2	Very Good	59	78	60	78	78	1/1/2016	10	12
22493	22493-1	459	3740	10	RUE DE FLEUR DR	MASON MANOR RD	LAMPADAIRE DR	542	26	1,567	Residential	Concrete	City	2	Very Good	63	82	60	82	82	1/1/2016	4	14
22272	22272-1	401	3740	20	RUE DE FLEUR DR	LAMPADAIRE DR	AMBOIS DR	347	26	1,003	Residential	Concrete	City	2	Excellent	67	86	60	86	86	1/1/2016	2	12
22072	22072-2	369	3750	10	RUE DE LA BANQUE E	OLIVE BLVD	AMERICAN LEGION DR	190	38	802	Residential	Asphalt	City	1	Fair	48	56	30	56	55	1/1/2016	41	2
21939	21939-1	327	3750	20	RUE DE LA BANQUE E	AMERICAN LEGION DR	NORTH END	575	30	1,917	Residential	Asphalt	City	2	Good	61	64	60	64	64	1/1/2016	29	7
22013	22013-1	352.1	3760	10	RUE DE LA BANQUE ST	OLIVE BLVD (PCC)	NORTH END (PCC)	135	45	675	Residential	Concrete	City	2	Excellent	78	87	60	87	86	1/1/2016	0	13
22013	22013-2	352	3760	10	RUE DE LA BANQUE ST	OLIVE BLVD	NORTH END	422	40	1,876	Residential	Asphalt	City	2	Fair	38	59	60	59	58	1/1/2016	33	8
22636	22636-1	523	3770	10	RUGBY CT	VILLA HILL LN	VILLA HILL LN	138	39	596	Residential	Asphalt	City	2	Very Good	51	73	60	73	72	1/1/2016	22	5
24573	24573-1	879	3780	10	RUNNYMEDE DR	LADUE RD	MAGNA CARTA DR	373	36	1,494	Residential	Concrete	City	2	Good	45	68	60	68	68	1/1/2016	21	11
24382	24382-1	603	3780	20	RUNNYMEDE DR	MAGNA CARTA DR	SANDHURST DR	222	26	641	Residential	Composite	City	2	Very Good	57	77	60	77	77	1/1/2016	9	14
24382	24382-2	603	3780	20	RUNNYMEDE DR	MAGNA CARTA DR	SANDHURST DR	760	26	2,197	Residential	Concrete	City	2	Very Good	57	77	60	77	77	1/1/2016	9	14
24067	24067-1	802	3780	30	RUNNYMEDE DR	SANDHURST DR	TEMPLAR DR	506	26	1,462	Residential	Concrete	City	2	Very Good	55	76	60	76	75	1/1/2016	4	21
23816	23816-1	767	3780	40	RUNNYMEDE DR	TEMPLAR DR	MARFORD DR	1,145	26	3,308	Residential	Concrete	City	2	Good	40	66	60	66	66	1/1/2016	2	31
25150	25150-1	960	3790	10	SACKSTON RIDGE LN	WEST END	NEW BALLAS RD	1,224	26	3,537	Residential	Concrete	City	2	Good	42	68	60	68	67	1/1/2016	23	9
25676	25676-1	1054	3800	10	SACKSTON WOODS LN	WEST END	SACKSTON WOODS LN	676	24	1,803	Residential	Composite	City	2	Fair	56	56	32	56	56	1/1/2016	28	15
25659	25659-1	1049	3800	20	SACKSTON WOODS LN	SACKSTON WOODS LN	NEW BALLAS RD	374	24	997	Residential	Composite	City	2	Good	45	61	11	61	60	1/1/2016	32	7
25637	25637-1	1034	3810	10	SACKSTON WOODS LN	NW END	SACKSTON WOODS LN	800	28	2,489	Residential	Composite	City	2	Poor	48	29	60	29	28	1/1/2016	56	15
25637	25637-2	1034.1	3810	10	SACKSTON WOODS LN	NW END (PCC)	SACKSTON WOODS LN (PCC)	638	24	1,702	Residential	Concrete	City	2	Good	74	70	60	70	69	1/1/2016	0	30
24068	24068-1	803	3820	10	SANDHURST DR	MAGNA CARTA DR	RUNNYMEDE DR	829	26	2,395	Residential	Concrete	City	2	Very Good	59	78	60	78	78	1/1/2016	11	11
24390	24390-1	832	3830	10	SANTINO CT	WEST END	NEW BALLAS RD	311	32	1,106	Residential	Concrete	City	2	Very Good	57	77	60	77	77	1/1/2016	11	12
23279	23279-1	668	3840	10	SARAH LN	SOUTH END	OLD BALLAS RD	1,296	26	3,743	Residential	Asphalt	City	2	Very Good	55	72	60	72	71	1/1/2016	23	5
22709	22709-1	17	3850	10	SARAWOOD LN	SOUTH END	MORWOOD LN	468	30	1,559	Residential	Composite	City	2	Very Good	64	83	90	83	82	1/1/2016	9	8
22180	22180-1	305	3860	10	SAUCIER DR	RENEE DR	EAST END	270	29	869	Residential	Composite	City	2	Good	36	64	78	64	64	1/1/2016	23	12
23278	23278-1	667	3870	10	SHADYBROOK DR	WEST END	FOXBROOK DR	410	30	1,366	Residential	Concrete	City	2	Very Good	59	79	60	79	78	1/1/2016	11	10
24610	24610-1	890	3880	10	SHARDUE LN	LADUE RD	SHARDUE LN	412	20	915	Residential	Asphalt	City	1	Good	51	66	60	66	65	1/1/2016	32	2
24388	24388-1	830	3880	20	SHARDUE LN	SHARDUE LN	SHARDUE LN	200	20	444	Residential	Asphalt	City	1	Marginal	41	50	60	50	49	1/1/2016	46	4
24389	24389-1	831	3890	10	SHARDUE LN	SHARDUE LN	SHARDUE LN	83	20	184	Residential	Asphalt	City	2	Very Good	60	79	60	79	79	1/1/2016	16	5
24614	24614-1	892	3900	10	SHARDUE LN	LADUE RD	SHARDUE LN	429	20	954	Residential	Asphalt	City	1	Fair	51	59	60	59	58	1/1/2016	38	3
24385	24385-1	604	3910	10	SHARDUE LN	SHARDUE LN	SHARDUE LN	81	20	180	Residential	Asphalt	City	1	Fair	49	59	60	59	58	1/1/2016	36	5
23557	23557-2	730	3920	10	SHERWYN LN	SPOEDE RD	EAST END	1,381	20	3,068	Residential	Composite	City	2	Fair	53	56	73	56	55	1/1/2016	32	12
21617	21617-1	219	3930	10	SOMERTON RIDGE DR	NIMES DR	HAVERTON DR	1,440	26	4,160	Residential	Concrete	City	2	Excellent	72	89	60	89	88	1/1/2016	4	7
21206	21206-1	132	3930	20	SOMERTON RIDGE DR	HAVERTON DR	MARINERS POINT DR	668	26	1,930	Residential	Concrete	City	2	Very Good	67	83	60	83	83	1/1/2016	5	11
22432	22432-1	430	3940	10	SOMMERTON LN	COUNTRY MANOR LN	EAST END	431	31	1,483	Residential	Concrete	City	2	Very Good	47	70	60	70	70	1/1/2016	17	13
22158	22158-1	296	3950	10	SONA LN	SOUTH END	OLIVE BLVD	60	20	133	Residential	Concrete	City	2	Fair	49	51	60	51	50	1/1/2016	37	12
22158	22158-2	296	3950	10	SONA LN	SOUTH END	OLIVE BLVD	933	20	2,074	Residential	Composite	City	2	Fair	49	51	60	51	50	1/1/2016	37	12
25134	25134-2	957	3960	10	SPOEDE ACRES	SPOEDE RD	NE END	591	24	1,575	Residential	Asphalt	City	2	Good	52	60	60	60	60	1/1/2016	32	8
22521	22521-1	474	3970	10	SPOEDE HILLS DR	SPOEDE RD	EAST END	1,268	20	2,819	Residential	Asphalt	City	1	Very Good	55	75	60	75	75	1/1/2016	22	3
23873	23873-2	779	3980	10	SPOEDE LN	SPOEDE RD	SPOEDE RD	2,657	24	7,086	Residential	Asphalt	City	2	Fair	63	55	60	55	54	1/1/2016	37	9
25959	25959-1	926	3990	60	SPOEDE RD	SPOEDE VIEW CT	LADUE RD	414	35	1,609	Collector	Asphalt	City	2	Excellent	67	86	60	86	85	1/1/2016	4	10
25959	25959-2	956	3990	60	SPOEDE RD	OAK PARK DR	SPOEDE VIEW CT	582	25	1,615	Collector	Asphalt	City	2	Very Good	85	83	60	83	83	1/1/2016	3	14
25959	25959-3	965	3990	60	SPOEDE RD	OAK PARK DR	OAK PARK DR	103	25	286	Collector	Asphalt	City	2	Very Good	74	82	60	82	81	1/1/2016	7	11
25959	25959-4	977	3990	60	SPOEDE RD	CHAMINADE DR	OAK PARK DR	349	25	970	Collector	Asphalt	City	2	Very Good	75	83	60	83	82	1/1/2016	13	4

City of Creve Coeur, MO
Appendix A - Street Inventory and Condition Summary

Segment ID	Subsegment ID	GISID	Street Number	Block Number	Street Name	From Street	To Street	Pavement Length (ft)	Pavement Width (ft)	Pavement Area (yd2)	Functional Class	Pavement Type	Condition Details: IRI Value (mm/m)	Rutting / Transverse Profile	Trans-Long Crk - Linear Crk	Alligator Crk / Divided Slab	Map Crk / Corner Break	Edge Crk / Joint Spall	Distortions / Faulting	Bleeding / Polished Agg	Raveling / Scaling	Patching
23066	23066-1	620	3720	10	ROYALWOOD CT	ROYALWOOD DR	SE END	574	26	1,659	Residential	Concrete	8.7	10.0	8.6	10.0	10.0	9.7	7.6	9.3	8.2	10.0
23098	23098-1	628	3730	10	ROYALWOOD DR	ROYAL VALLEY DR	ROYALWOOD CT	310	26	895	Residential	Concrete	7.2	10.0	8.2	10.0	10.0	9.5	7.8	10.0	9.4	10.0
22978	22978-1	581	3730	20	ROYALWOOD DR	ROYALWOOD CT	COUNTRY MANOR LN	320	26	926	Residential	Concrete	5.0	10.0	8.6	10.0	10.0	9.7	8.8	9.4	9.2	10.0
22493	22493-1	459	3740	10	RUE DE FLEUR DR	MASON MANOR RD	LAMPADAIRE DR	542	26	1,567	Residential	Concrete	4.4	10.0	8.0	10.0	10.0	9.6	9.7	10.0	9.3	10.0
22272	22272-1	401	3740	20	RUE DE FLEUR DR	LAMPADAIRE DR	AMBOIS DR	347	26	1,003	Residential	Concrete	3.9	10.0	8.8	10.0	10.0	9.7	9.9	10.0	8.9	10.0
22072	22072-2	369	3750	10	RUE DE LA BANQUE E	OLIVE BLVD	AMERICAN LEGION DR	190	38	802	Residential	Asphalt	6.8	9.3	9.8	7.1	10.0	10.0	9.1	10.0	9.8	10.0
21939	21939-1	327	3750	20	RUE DE LA BANQUE E	AMERICAN LEGION DR	NORTH END	575	30	1,917	Residential	Asphalt	4.7	9.2	9.3	7.8	10.0	10.0	10.0	10.0	9.9	10.0
22013	22013-1	352.1	3760	10	RUE DE LA BANQUE ST	OLIVE BLVD (PCC)	NORTH END (PCC)	135	45	675	Residential	Concrete	2.9	10.0	9.5	10.0	9.8	9.7	10.0	10.0	8.8	9.6
22013	22013-2	352	3760	10	RUE DE LA BANQUE ST	OLIVE BLVD	NORTH END	422	40	1,876	Residential	Asphalt	9.0	8.9	9.1	9.2	10.0	9.9	8.8	10.0	9.9	9.3
22636	22636-1	523	3770	10	RUGBY CT	VILLA HILL LN	VILLA HILL LN	138	39	596	Residential	Asphalt	7.6	10.0	9.5	7.8	10.0	10.0	10.0	10.0	9.8	10.0
24573	24573-1	879	3780	10	RUNNYMEDE DR	LADUE RD	MAGNA CARTA DR	373	36	1,494	Residential	Concrete	7.5	10.0	8.2	10.0	10.0	9.6	7.3	10.0	9.8	10.0
24382	24382-1	603	3780	20	RUNNYMEDE DR	MAGNA CARTA DR	SANDHURST DR	222	26	641	Residential	Composite	5.2	10.0	8.3	9.3	10.0	9.8	9.9	9.9	9.0	10.0
24382	24382-2	603	3780	20	RUNNYMEDE DR	MAGNA CARTA DR	SANDHURST DR	760	26	2,197	Residential	Concrete	5.2	10.0	8.3	9.3	10.0	9.8	9.9	9.9	9.0	10.0
24067	24067-1	802	3780	30	RUNNYMEDE DR	SANDHURST DR	TEMPLAR DR	506	26	1,462	Residential	Concrete	5.6	10.0	8.2	10.0	10.0	9.6	9.7	10.0	7.5	10.0
23816	23816-1	767	3780	40	RUNNYMEDE DR	TEMPLAR DR	MARFORD DR	1,145	26	3,308	Residential	Concrete	8.5	10.0	6.9	10.0	10.0	9.6	9.9	8.4	7.1	10.0
25150	25150-1	960	3790	10	SACKSTON RIDGE LN	WEST END	NEW BALLAS RD	1,224	26	3,537	Residential	Concrete	8.0	10.0	8.8	10.0	10.0	9.0	7.3	10.0	9.5	10.0
25676	25676-1	1054	3800	10	SACKSTON WOODS LN	WEST END	SACKSTON WOODS LN	676	24	1,803	Residential	Composite	5.3	9.6	8.2	7.9	10.0	10.0	9.9	10.0	9.9	9.6
25659	25659-1	1049	3800	20	SACKSTON WOODS LN	SACKSTON WOODS LN	NEW BALLAS RD	374	24	997	Residential	Composite	7.5	9.5	9.2	7.8	10.0	10.0	9.4	10.0	9.9	10.0
25637	25637-1	1034	3810	10	SACKSTON WOODS LN	NW END	SACKSTON WOODS LN	800	28	2,489	Residential	Composite	6.9	9.5	8.5	6.0	9.9	9.9	8.5	10.0	9.5	10.0
25637	25637-2	1034.1	3810	10	SACKSTON WOODS LN	NW END (PCC)	SACKSTON WOODS LN (PCC)	638	24	1,702	Residential	Concrete	3.2	10.0	6.0	10.0	10.0	9.2	9.3	10.0	10.0	10.0
24068	24068-1	803	3820	10	SANDHURST DR	MAGNA CARTA DR	RUNNYMEDE DR	829	26	2,395	Residential	Concrete	5.1	10.0	9.3	10.0	10.0	9.7	8.6	9.5	8.6	10.0
24390	24390-1	832	3830	10	SANTINO CT	WEST END	NEW BALLAS RD	311	32	1,106	Residential	Concrete	5.3	10.0	8.5	10.0	10.0	9.6	8.6	8.7	9.5	10.0
23279	23279-1	668	3840	10	SARAH LN	SOUTH END	OLD BALLAS RD	1,296	26	3,743	Residential	Asphalt	5.6	9.4	9.5	8.9	10.0	10.0	10.0	10.0	9.9	9.2
22709	22709-1	17	3850	10	SARAWOOD LN	SOUTH END	MORWOOD LN	468	30	1,559	Residential	Composite	4.8	9.0	9.1	10.0	10.0	10.0	10.0	10.0	9.8	10.0
22180	22180-1	305	3860	10	SAUCIER DR	RENEE DR	EAST END	270	29	869	Residential	Composite	9.6	9.7	8.6	9.3	10.0	10.0	10.0	10.0	9.8	8.3
23278	23278-1	667	3870	10	SHADYBROOK DR	WEST END	FOXBROOK DR	410	30	1,366	Residential	Concrete	5.0	10.0	8.4	10.0	10.0	9.8	8.5	10.0	9.7	10.0
24610	24610-1	890	3880	10	SHARDUE LN	LADUE RD	SHARDUE LN	412	20	915	Residential	Asphalt	6.3	9.9	10.0	7.3	10.0	9.9	10.0	10.0	9.7	9.5
24388	24388-1	830	3880	20	SHARDUE LN	SHARDUE LN	SHARDUE LN	200	20	444	Residential	Asphalt	8.4	8.5	9.6	6.8	10.0	10.0	10.0	10.0	9.8	10.0
24389	24389-1	831	3890	10	SHARDUE LN	SHARDUE LN	SHARDUE LN	83	20	184	Residential	Asphalt	10.0	8.4	9.5	10.0	10.0	10.0	10.0	10.0	9.7	10.0
24614	24614-1	892	3900	10	SHARDUE LN	LADUE RD	SHARDUE LN	429	20	954	Residential	Asphalt	6.2	9.3	9.8	7.8	10.0	10.0	10.0	10.0	9.8	8.7
24385	24385-1	604	3910	10	SHARDUE LN	SHARDUE LN	SHARDUE LN	81	20	180	Residential	Asphalt	6.6	9.0	9.5	7.3	10.0	10.0	10.0	10.0	9.8	10.0
23557	23557-2	730	3920	10	SHERWYN LN	SPOEDE RD	EAST END	1,381	20	3,068	Residential	Composite	5.8	9.3	8.6	8.2	10.0	10.0	10.0	10.0	9.9	9.0
21617	21617-1	219	3930	10	SOMERTON RIDGE DR	NIMES DR	HAVERTON DR	1,440	26	4,160	Residential	Concrete	3.4	10.0	8.8	10.0	10.0	9.7	9.5	9.6	10.0	10.0
21206	21206-1	132	3930	20	SOMERTON RIDGE DR	HAVERTON DR	MARINERS POINT DR	668	26	1,930	Residential	Concrete	4.0	10.0	8.4	10.0	10.0	9.5	9.5	10.0	9.5	10.0
22432	22432-1	430	3940	10	SOMMERTON LN	COUNTRY MANOR LN	EAST END	431	31	1,483	Residential	Concrete	7.1	10.0	8.1	10.0	10.0	9.7	7.7	10.0	9.4	10.0
22158	22158-1	296	3950	10	SONA LN	SOUTH END	OLIVE BLVD	60	20	133	Residential	Concrete	6.5	9.3	8.6	7.5	10.0	10.0	10.0	10.0	9.8	9.3
22158	22158-2	296	3950	10	SONA LN	SOUTH END	OLIVE BLVD	933	20	2,074	Residential	Composite	6.5	9.3	8.6	7.5	10.0	10.0	10.0	10.0	9.8	9.3
25134	25134-2	957	3960	10	SPOEDE ACRES	SPOEDE RD	NE END	591	24	1,575	Residential	Asphalt	6.1	9.7	9.1	7.4	10.0	9.8	10.0	10.0	9.8	9.8
22521	22521-1	474	3970	10	SPOEDE HILLS DR	SPOEDE RD	EAST END	1,268	20	2,819	Residential	Asphalt	6.4	9.6	9.8	10.0	10.0	10.0	10.0	10.0	9.8	7.7
23873	23873-2	779	3980	10	SPOEDE LN	SPOEDE RD	SPOEDE RD	2,657	24	7,086	Residential	Asphalt	4.5	9.8	9.0	6.7	10.0	10.0	9.9	10.0	9.9	9.9
25959	25959-1	926	3990	60	SPOEDE RD	SPOEDE VIEW CT	LADUE RD	414	35	1,609	Collector	Asphalt	5.0	9.6	8.8	10.0	10.0	10.0	10.0	10.0	9.8	10.0
25959	25959-2	956	3990	60	SPOEDE RD	OAK PARK DR	SPOEDE VIEW CT	582	25	1,615	Collector	Asphalt	2.3	9.9	8.2	10.0	10.0	10.0	10.0	10.0	10.0	9.7
25959	25959-3	965	3990	60	SPOEDE RD	OAK PARK DR	OAK PARK DR	103	25	286	Collector	Asphalt	3.2	10.0	8.6	9.3	10.0	10.0	10.0	10.0	10.0	10.0
25959	25959-4	977	3990	60	SPOEDE RD	CHAMINADE DR	OAK PARK DR	349	25	970	Collector	Asphalt	3.1	9.9	9.5	8.8	10.0	10.0	10.0	10.0	10.0	10.0

City of Creve Coeur, MO
Appendix A - Street Inventory and Condition Summary

Segment ID	Subsegment ID	GISID	Street Number	Block Number	Street Name	From Street	To Street	Pavement Length (ft)	Pavement Width (ft)	Pavement Area (yd2)	Functional Class	Pavement Type	SuperSegment Details: SuperSeg ID	SuperSeg Description	SuperSeg Length (ft)	SuperSeg Area (yd2)	SuperSeg Strength Rating	SuperSeg PCI
23066	23066-1	620	3720	10	ROYALWOOD CT	ROYALWOOD DR	SE END	574	26	1,659	Residential	Concrete	23066	ROYALWOOD COURT	574	1,659	Moderate	66
23098	23098-1	628	3730	10	ROYALWOOD DR	ROYAL VALLEY DR	ROYALWOOD CT	310	26	895	Residential	Concrete	22978	ROYALWOOD DRIVE	630	1,821	Moderate	74
22978	22978-1	581	3730	20	ROYALWOOD DR	ROYALWOOD CT	COUNTRY MANOR LN	320	26	926	Residential	Concrete	22978	ROYALWOOD DRIVE	630	1,821	Moderate	74
22493	22493-1	459	3740	10	RUE DE FLEUR DR	MASON MANOR RD	LAMPADAIRE DR	542	26	1,567	Residential	Concrete	22272	RUE DE FLEUR DRIVE	890	2,570	Moderate	83
22272	22272-1	401	3740	20	RUE DE FLEUR DR	LAMPADAIRE DR	AMBOIS DR	347	26	1,003	Residential	Concrete	22272	RUE DE FLEUR DRIVE	890	2,570	Moderate	83
22072	22072-2	369	3750	10	RUE DE LA BANQUE E	OLIVE BLVD	AMERICAN LEGION DR	190	38	802	Residential	Asphalt	22072-2	RUE DE LA BANQUE STREET E	765	2,719	Moderate	61
21939	21939-1	327	3750	20	RUE DE LA BANQUE E	AMERICAN LEGION DR	NORTH END	575	30	1,917	Residential	Asphalt	22072-2	RUE DE LA BANQUE STREET E	765	2,719	Moderate	61
22013	22013-1	352.1	3760	10	RUE DE LA BANQUE ST	OLIVE BLVD (PCC)	NORTH END (PCC)	135	45	675	Residential	Concrete	56696	RUE DE LA BANQUE ST W (R D L BANQUE TO ORCHRD LK)	594	1,955	Moderate	87
22013	22013-2	352	3760	10	RUE DE LA BANQUE ST	OLIVE BLVD	NORTH END	422	40	1,876	Residential	Asphalt	22013-2	RUE DE LA BANQUE ST W (OLIVE TO RUE DE LA BANQUE)	422	1,876	Moderate	58
22636	22636-1	523	3770	10	RUGBY CT	VILLA HILL LN	VILLA HILL LN	138	39	596	Residential	Asphalt	22636	RUGBY COURT	138	596	Moderate	72
24573	24573-1	879	3780	10	RUNNYMEDE DR	LADUE RD	MAGNA CARTA DR	373	36	1,494	Residential	Concrete	24573	RUNNYMEDE DRIVE (LADUE TO MAGNA CARTA)	373	1,494	Moderate	68
24382	24382-1	603	3780	20	RUNNYMEDE DR	MAGNA CARTA DR	SANDHURST DR	222	26	641	Residential	Composite	24382	RUNNYMEDE DRIVE (MAGNA CARTA TO SANDHURST)	222	641	Moderate	77
24382	24382-2	603	3780	20	RUNNYMEDE DR	MAGNA CARTA DR	SANDHURST DR	760	26	2,197	Residential	Concrete	24067	RUNNYMEDE DRIVE (MAGNA CARTA TO TEMPLAR)	1,266	3,659	Moderate	76
24067	24067-1	802	3780	30	RUNNYMEDE DR	SANDHURST DR	TEMPLAR DR	506	26	1,462	Residential	Concrete	24067	RUNNYMEDE DRIVE (MAGNA CARTA TO TEMPLAR)	1,266	3,659	Moderate	76
23816	23816-1	767	3780	40	RUNNYMEDE DR	TEMPLAR DR	MARFORD DR	1,145	26	3,308	Residential	Concrete	23816	RUNNYMEDE DRIVE (TEMPLAR TO MARFORD)	1,145	3,308	Moderate	66
25150	25150-1	960	3790	10	SACKSTON RIDGE LN	WEST END	NEW BALLAS RD	1,224	26	3,537	Residential	Concrete	25150	SACKSTON RIDGE DRIVE	1,224	3,537	Moderate	67
25676	25676-1	1054	3800	10	SACKSTON WOODS LN	WEST END	SACKSTON WOODS LN	676	24	1,803	Residential	Composite	25676	SACKSTON WOODS LANE (COMPOSITE)	1,850	5,289	Moderate	44
25659	25659-1	1049	3800	20	SACKSTON WOODS LN	SACKSTON WOODS LN	NEW BALLAS RD	374	24	997	Residential	Composite	25676	SACKSTON WOODS LANE (COMPOSITE)	1,850	5,289	Moderate	44
25637	25637-1	1034	3810	10	SACKSTON WOODS LN	NW END	SACKSTON WOODS LN	800	28	2,489	Residential	Composite	25676	SACKSTON WOODS LANE (COMPOSITE)	1,850	5,289	Moderate	44
25637	25637-2	1034.1	3810	10	SACKSTON WOODS LN	NW END (PCC)	SACKSTON WOODS LN (PCC)	638	24	1,702	Residential	Concrete	25637	SACKSTON WOODS LANE (NORTH CIRCLE TO CUL DE SAC)	638	1,702	Moderate	69
24068	24068-1	803	3820	10	SANDHURST DR	MAGNA CARTA DR	RUNNYMEDE DR	829	26	2,395	Residential	Concrete	24068	SANDHURST DRIVE	829	2,395	Moderate	78
24390	24390-1	832	3830	10	SANTINO CT	WEST END	NEW BALLAS RD	311	32	1,106	Residential	Concrete	24390	SANTINO COURT	311	1,106	Moderate	77
23279	23279-1	668	3840	10	SARAH LN	SOUTH END	OLD BALLAS RD	1,296	26	3,743	Residential	Asphalt	23279	SARAH LANE	1,296	3,743	Moderate	71
22709	22709-1	17	3850	10	SARAWOOD LN	SOUTH END	MORWOOD LN	468	30	1,559	Residential	Composite	22709	SARAWOOD LANE	468	1,559	Moderate	82
22180	22180-1	305	3860	10	SAUCIER DR	RENEE DR	EAST END	270	29	869	Residential	Composite	22180	RENEE LANE AND SAUCIER DRIVE	1,111	2,738	Moderate	55
23278	23278-1	667	3870	10	SHADYBROOK DR	WEST END	FOXBROOK DR	410	30	1,366	Residential	Concrete	23278	SHADYBROOK DRIVE	410	1,366	Moderate	78
24610	24610-1	890	3880	10	SHARDUE LN	LADUE RD	SHARDUE LN	412	20	915	Residential	Asphalt	24388	SHARDUE LANE	1,204	2,676	Weak	60
24388	24388-1	830	3880	20	SHARDUE LN	SHARDUE LN	SHARDUE LN	200	20	444	Residential	Asphalt	24388	SHARDUE LANE	1,204	2,676	Weak	60
24389	24389-1	831	3890	10	SHARDUE LN	SHARDUE LN	SHARDUE LN	83	20	184	Residential	Asphalt	24388	SHARDUE LANE	1,204	2,676	Weak	60
24614	24614-1	892	3900	10	SHARDUE LN	LADUE RD	SHARDUE LN	429	20	954	Residential	Asphalt	24388	SHARDUE LANE	1,204	2,676	Weak	60
24385	24385-1	604	3910	10	SHARDUE LN	SHARDUE LN	SHARDUE LN	81	20	180	Residential	Asphalt	24388	SHARDUE LANE	1,204	2,676	Weak	60
23557	23557-2	730	3920	10	SHERWYN LN	SPOEDE RD	EAST END	1,381	20	3,068	Residential	Composite	23557	SHERWYN LANE (COMPOSITE)	1,381	3,068	Moderate	55
21617	21617-1	219	3930	10	SOMERTON RIDGE DR	NIMES DR	HAVERTON DR	1,440	26	4,160	Residential	Concrete	21617-1	SOMERTON RIDGE DRIVE (NIMES TO HAVERTON)	1,440	4,160	Moderate	88
21206	21206-1	132	3930	20	SOMERTON RIDGE DR	HAVERTON DR	MARINERS POINT DR	668	26	1,930	Residential	Concrete	21206-1	SOMERTON RIDGE DRIVE (HAVERTON TO MARINERS POINT)	668	1,930	Moderate	83
22432	22432-1	430	3940	10	SOMMERTON LN	COUNTRY MANOR LN	EAST END	431	31	1,483	Residential	Concrete	22432	SOMMERTON LANE	431	1,483	Moderate	70
22158	22158-1	296	3950	10	SONA LN	SOUTH END	OLIVE BLVD	60	20	133	Residential	Concrete	22158-1	SONA LANE (APRON AT OLIVE)	60	133	Moderate	50
22158	22158-2	296	3950	10	SONA LN	SOUTH END	OLIVE BLVD	933	20	2,074	Residential	Composite	22158	SONA LANE (COMPOSITE)	933	2,074	Moderate	50
25134	25134-2	957	3960	10	SPOEDE ACRES	SPOEDE RD	NE END	591	24	1,575	Residential	Asphalt	25134	SPOEDE ACRES STREET	612	1,631	Moderate	61
22521	22521-1	474	3970	10	SPOEDE HILLS DR	SPOEDE RD	EAST END	1,268	20	2,819	Residential	Asphalt	22521	SPOEDE HILLS DRIVE	1,268	2,819	Weak	75
23873	23873-2	779	3980	10	SPOEDE LN	SPOEDE RD	SPOEDE RD	2,657	24	7,086	Residential	Asphalt	23873	SPOEDE LANE	2,711	7,206	Moderate	54
25959	25959-1	926	3990	60	SPOEDE RD	SPOEDE VIEW CT	LADUE RD	414	35	1,609	Collector	Asphalt	99260	SPOEDE ROAD S (CITY LIMIT TO LADUE)	3,014	8,832	Moderate	84
25959	25959-2	956	3990	60	SPOEDE RD	OAK PARK DR	SPOEDE VIEW CT	582	25	1,615	Collector	Asphalt	99260	SPOEDE ROAD S (CITY LIMIT TO LADUE)	3,014	8,832	Moderate	84
25959	25959-3	965	3990	60	SPOEDE RD	OAK PARK DR	OAK PARK DR	103	25	286	Collector	Asphalt	99260	SPOEDE ROAD S (CITY LIMIT TO LADUE)	3,014	8,832	Moderate	84
25959	25959-4	977	3990	60	SPOEDE RD	CHAMINADE DR	OAK PARK DR	349	25	970	Collector	Asphalt	99260	SPOEDE ROAD S (CITY LIMIT TO LADUE)	3,014	8,832	Moderate	84

City of Creve Coeur, MO
Appendix A - Street Inventory and Condition Summary

Segment ID	Subsegment ID	GISID	Street Number	Block Number	Street Name	From Street	To Street	Pavement Length (ft)	Pavement Width (ft)	Pavement Area (yd2)	Functional Class	Pavement Type	Owner	Condition Summary: Strength Rating	Condition Rating	Roughness Index (RI)	Surface Distress Index (SDI)	Structural Index (SI)	Pavement Condition Index (PCI)	Current PCI	Survey Date	Load Assoc Distresses (LAD)	Non-Load Distresses (NLAD)
25959	25959-5	1065	3990	60	SPOEDE RD	SOUTH END	CHAMINADE DR	516	25	1,433	Collector	Asphalt	City	2	Excellent	74	90	60	90	89	1/1/2016	0	10
25959	25959-6	1007	3990	60	SPOEDE RD	CHAMINADE DR	CHAMINADE DR	1,051	25	2,919	Collector	Asphalt	City	2	Very Good	86	83	60	83	83	1/1/2016	3	13
24282	24282-1	829	3990	70	SPOEDE RD	LADUE RD	RONDELAY DR	30	30	99	Collector	Asphalt	City	2	Very Good	75	83	60	83	83	1/1/2016	9	7
24282	24282-2	829	3990	70	SPOEDE RD	LADUE RD	RONDELAY DR	966	30	3,221	Collector	Asphalt	City	2	Very Good	75	83	60	83	83	1/1/2016	9	7
24282	24282-3	809	3990	70	SPOEDE RD	RONDELAY DR	ALDEN LN	682	25	1,895	Collector	Asphalt	City	2	Excellent	81	85	60	85	85	1/1/2016	5	9
23839	23839-1	770	3990	100	SPOEDE RD	ALDEN LN	MIDDLEBROOK DR	130	24	348	Collector	Asphalt	City	2	Very Good	78	72	60	72	71	1/1/2016	19	8
23784	23784-1	759	3990	110	SPOEDE RD	MIDDLEBROOK DR	SPOEDE LN	265	24	707	Collector	Asphalt	City	2	Very Good	94	81	60	81	81	1/1/2016	9	10
23669	23669-1	738	3990	120	SPOEDE RD	SPOEDE LN	SHERWYN LN	394	24	1,051	Collector	Asphalt	City	2	Excellent	88	89	60	89	88	1/1/2016	0	11
23446	23446-1	636	3990	130	SPOEDE RD	KINGSBRIDGE ESTATES DR	KINGSBRIDGE ESTATES DR	105	25	291	Collector	Asphalt	City	2	Excellent	85	90	60	90	90	1/1/2016	0	10
23446	23446-2	710	3990	130	SPOEDE RD	SHERWYN LN	KINGSBRIDGE ESTATES DR	671	24	1,789	Collector	Asphalt	City	2	Very Good	86	83	60	83	83	1/1/2016	10	8
23446	23446-3	630	3990	130	SPOEDE RD	KINGSBRIDGE ESTATES DR	COLONIAL HILLS DR	684	25	1,899	Collector	Asphalt	City	2	Excellent	82	87	60	87	87	1/1/2016	1	12
23446	23446-4	710	3990	130	SPOEDE RD	SHERWYN LN	KINGSBRIDGE ESTATES DR	30	24	80	Collector	Asphalt	City	2	Very Good	86	83	60	83	83	1/1/2016	10	8
23446	23446-5	551	3990	130	SPOEDE RD	COLONIAL HILLS DR	COLONIAL HILLS DR	49	25	136	Collector	Asphalt	City	2	Very Good	95	81	60	81	81	1/1/2016	9	9
23446	23446-6	542	3990	130	SPOEDE RD	COLONIAL HILLS DR	SPOEDE RIDGE LN	350	25	971	Collector	Asphalt	City	2	Very Good	96	76	60	76	76	1/1/2016	11	12
22667	22667-1	502	3990	190	SPOEDE RD	GREYWYCK LN	SPOEDE HILLS DR	207	25	576	Collector	Asphalt	City	2	Excellent	82	90	60	90	90	1/1/2016	0	10
22667	22667-2	529	3990	190	SPOEDE RD	SPOEDE RIDGE LN	GREYWYCK LN	203	24	542	Collector	Asphalt	City	2	Very Good	88	79	60	79	79	1/1/2016	10	11
22667	22667-3	455	3990	190	SPOEDE RD	SPOEDE HILLS DR	COLONIAL HILLS PKY	137	25	381	Collector	Asphalt	City	2	Excellent	78	88	60	88	87	1/1/2016	5	7
22667	22667-4	425	3990	190	SPOEDE RD	COLONIAL HILLS PKY	SPOEDE WOODS DR	241	25	671	Collector	Asphalt	City	2	Very Good	77	80	60	80	80	1/1/2016	10	10
22667	22667-5	408	3990	190	SPOEDE RD	SPOEDE WOODS DR	MISSION HILLS CT	240	25	667	Collector	Asphalt	City	2	Very Good	80	84	60	84	84	1/1/2016	8	8
22667	22667-6	389	3990	190	SPOEDE RD	MISSION HILLS CT	RAMBLEWOOD LN	557	25	1,547	Collector	Asphalt	City	2	Excellent	75	91	60	91	90	1/1/2016	6	4
22667	22667-7	347	3990	190	SPOEDE RD	RAMBLEWOOD LN	OLIVE BLVD	428	24	1,140	Collector	Asphalt	City	2	Very Good	88	79	60	79	79	1/1/2016	10	11
22667	22667-8	347.1	3990	190	SPOEDE RD	RAMBLEWOOD LN (PCC)	OLIVE BLVD (PCC)	210	40	933	Collector	Concrete	City	2	Excellent	57	90	60	90	90	1/1/2016	0	10
24818	24818-2	927	4000	10	SPOEDE VIEW CT	SPOEDE RD	EAST END	302	30	1,006	Residential	Asphalt	City	1	Good	41	61	60	61	60	1/1/2016	36	3
22322	22322-1	410	4010	10	SPOEDE WOODS DR	SPOEDE RD	EAST END	1,240	26	3,581	Residential	Concrete	City	2	Excellent	76	91	60	91	91	1/1/2016	3	5
25100	25100-1	947	4020	10	ST PAUL DR	WEST END	TOWNSEND ST	512	24	1,366	Residential	Asphalt	City	1	Poor	40	31	30	31	30	1/1/2016	64	5
25102	25102-1	948	4020	20	ST PAUL DR	TOWNSEND ST	EUGENIA ST	505	20	1,122	Residential	Asphalt	City	1	Marginal	68	46	30	46	45	1/1/2016	53	1
25107	25107-1	951	4020	30	ST PAUL DR	EUGENIA ST	MOSLEY RD	286	20	637	Residential	Asphalt	City	1	Marginal	59	44	30	44	43	1/1/2016	54	1
56173	56173-1	1157	4030	10	STABLEFIELD CT	ARAMIS DR	NORTH END	241	26	695	Residential	Concrete	City	2	Good	46	66	60	66	66	1/1/2016	26	8
23732	23732-1	751	4040	10	STAINES CT	MARFORD DR	NORTH END	724	26	2,091	Residential	Composite	City	2	Excellent	68	86	59	86	86	1/1/2016	6	8
22461	22461-1	436	4050	10	STUDT AVE	STUDT RD	OLD BALLAS RD	982	30	3,274	Collector	Asphalt	City	2	Marginal	50	43	60	43	43	1/1/2016	44	13
22449	22449-1	433	4060	10	STUDT RD	DECKER LN	NEW BALLAS RD	546	36	2,182	Residential	Concrete	City	2	Very Good	49	71	60	71	71	1/1/2016	10	19
22451	22451-1	435	4060	20	STUDT RD	NEW BALLAS RD	STUDT AVE	308	36	1,233	Residential	Asphalt	City	2	Fair	40	55	60	55	54	1/1/2016	32	12
22451	22451-2	435.1	4060	20	STUDT RD	NEW BALLAS RD (PCC)	STUDT AVE (PCC)	70	30	233	Residential	Concrete	City	2	Excellent	49	93	60	93	92	1/1/2016	0	7
23308	23308-1	677	4070	10	SUFFIELD PL	WEST END	WARSON RD	539	26	1,558	Residential	Asphalt	City	1	Good	60	60	30	60	60	1/1/2016	38	2
23042	23042-1	613	4080	10	SUNDOWN SQ	WEST END	WARSON RD	512	24	1,365	Residential	Composite	City	2	Fair	44	54	94	54	53	1/1/2016	35	11
23024	23024-1	596	4090	10	SUNSWEPT DR	SUNSWEPT DR	SUNSWEPT DR	94	20	209	Residential	Asphalt	City	1	Marginal	13	48	60	48	47	1/1/2016	51	2
22992	22992-1	586	4090	20	SUNSWEPT DR	SUNSWEPT DR	SUNSWEPT DR	902	20	2,005	Residential	Asphalt	City	1	Fair	48	50	30	50	49	1/1/2016	48	1
22990	22990-1	585	4100	10	SUNSWEPT DR	SUNSWEPT DR	NORTH END	308	20	684	Residential	Asphalt	City	1	Marginal	38	43	30	43	42	1/1/2016	56	1
22909	22909-1	570	4110	10	SUNSWEPT DR	WEST END	SUNSWEPT DR	498	20	1,106	Residential	Asphalt	City	2	Very Good	59	78	60	78	78	1/1/2016	16	6
22913	22913-1	572	4120	10	SUNSWEPT DR	SUNSWEPT DR	TEALWOOD DR N	433	20	962	Residential	Asphalt	City	2	Fair	46	58	60	58	58	1/1/2016	30	11
25568	25568-1	1022	4130	10	TARRYTOWN DR	NEW BALLAS RD	NYACK DR	641	26	1,851	Residential	Concrete	City	2	Very Good	49	71	60	71	71	1/1/2016	16	13
23037	23037-1	610	4140	10	TEALWOOD DR	LINDBERGH BLVD	TEALWOOD DR E	1,516	24	4,041	Residential	Asphalt	City	2	Fair	51	58	60	58	57	1/1/2016	37	5
23023	23023-1	595	4140	20	TEALWOOD DR	TEALWOOD DR E	TEALWOOD DR N	134	24	357	Residential	Asphalt	City	1	Marginal	26	47	60	47	46	1/1/2016	51	2
23017	23017-1	592	4150	10	TEALWOOD DR E	TEALWOOD DR	TEALWOOD DR N	375	18	751	Residential	Asphalt	City	2	Marginal	45	43	60	43	42	1/1/2016	49	8

City of Creve Coeur, MO
Appendix A - Street Inventory and Condition Summary

Segment ID	Subsegment ID	GISID	Street Number	Block Number	Street Name	From Street	To Street	Pavement Length (ft)	Pavement Width (ft)	Pavement Area (yd2)	Functional Class	Pavement Type	Condition Details: IRI Value (mm/m)	Rutting / Transverse Profile	Trans-Long Crk - Linear Crk	Alligator Crk / Divided Slab	Map Crk / Corner Break	Edge Crk / Joint Spall	Distortions / Faulting	Bleeding / Polished Agg	Raveling / Scaling	Patching
25959	25959-5	1065	3990	60	SPOEDE RD	SOUTH END	CHAMINADE DR	516	25	1,433	Collector	Asphalt	3.2	10.0	8.7	10.0	10.0	10.0	10.0	10.0	10.0	10.0
25959	25959-6	1007	3990	60	SPOEDE RD	CHAMINADE DR	CHAMINADE DR	1,051	25	2,919	Collector	Asphalt	2.3	9.9	8.3	10.0	10.0	10.0	10.0	10.0	10.0	9.7
24282	24282-1	829	3990	70	SPOEDE RD	LADUE RD	RONDELAY DR	30	30	99	Collector	Asphalt	3.1	9.7	9.1	9.5	10.0	10.0	10.0	10.0	10.0	9.9
24282	24282-2	829	3990	70	SPOEDE RD	LADUE RD	RONDELAY DR	966	30	3,221	Collector	Asphalt	3.1	9.7	9.1	9.5	10.0	10.0	10.0	10.0	10.0	9.9
24282	24282-3	809	3990	70	SPOEDE RD	RONDELAY DR	ALDEN LN	682	25	1,895	Collector	Asphalt	2.7	9.9	8.8	9.5	10.0	10.0	10.0	10.0	10.0	10.0
23839	23839-1	770	3990	100	SPOEDE RD	ALDEN LN	MIDDLEBROOK DR	130	24	348	Collector	Asphalt	2.9	10.0	8.9	8.1	10.0	10.0	10.0	10.0	10.0	10.0
23784	23784-1	759	3990	110	SPOEDE RD	MIDDLEBROOK DR	SPOEDE LN	265	24	707	Collector	Asphalt	1.8	10.0	8.8	9.1	10.0	10.0	10.0	10.0	10.0	10.0
23669	23669-1	738	3990	120	SPOEDE RD	SPOEDE LN	SHERWYN LN	394	24	1,051	Collector	Asphalt	2.2	10.0	8.6	10.0	10.0	10.0	10.0	10.0	10.0	10.0
23446	23446-1	636	3990	130	SPOEDE RD	KINGSBRIDGE ESTATES DR	KINGSBRIDGE ESTATES DR	105	25	291	Collector	Asphalt	2.4	10.0	8.8	10.0	10.0	10.0	10.0	10.0	10.0	10.0
23446	23446-2	710	3990	130	SPOEDE RD	SHERWYN LN	KINGSBRIDGE ESTATES DR	671	24	1,789	Collector	Asphalt	2.3	10.0	9.1	9.0	10.0	10.0	10.0	10.0	10.0	10.0
23446	23446-3	630	3990	130	SPOEDE RD	KINGSBRIDGE ESTATES DR	COLONIAL HILLS DR	684	25	1,899	Collector	Asphalt	2.5	9.9	8.6	10.0	10.0	10.0	10.0	10.0	10.0	10.0
23446	23446-4	710	3990	130	SPOEDE RD	SHERWYN LN	KINGSBRIDGE ESTATES DR	30	24	80	Collector	Asphalt	2.3	10.0	9.1	9.0	10.0	10.0	10.0	10.0	10.0	10.0
23446	23446-5	551	3990	130	SPOEDE RD	COLONIAL HILLS DR	COLONIAL HILLS DR	49	25	136	Collector	Asphalt	1.8	10.0	8.8	9.1	10.0	10.0	10.0	10.0	10.0	10.0
23446	23446-6	542	3990	130	SPOEDE RD	COLONIAL HILLS DR	SPOEDE RIDGE LN	350	25	971	Collector	Asphalt	1.7	10.0	8.5	8.9	10.0	10.0	10.0	10.0	10.0	10.0
22667	22667-1	502	3990	190	SPOEDE RD	GREYWYCK LN	SPOEDE HILLS DR	207	25	576	Collector	Asphalt	2.5	10.0	8.8	10.0	10.0	10.0	10.0	10.0	10.0	10.0
22667	22667-2	529	3990	190	SPOEDE RD	SPOEDE RIDGE LN	GREYWYCK LN	203	24	542	Collector	Asphalt	2.2	10.0	8.7	9.0	10.0	10.0	10.0	10.0	10.0	10.0
22667	22667-3	455	3990	190	SPOEDE RD	SPOEDE HILLS DR	COLONIAL HILLS PKY	137	25	381	Collector	Asphalt	2.8	9.4	9.1	10.0	10.0	10.0	10.0	10.0	10.0	10.0
22667	22667-4	425	3990	190	SPOEDE RD	COLONIAL HILLS PKY	SPOEDE WOODS DR	241	25	671	Collector	Asphalt	3.0	9.9	8.8	9.1	10.0	10.0	10.0	10.0	10.0	10.0
22667	22667-5	408	3990	190	SPOEDE RD	SPOEDE WOODS DR	MISSION HILLS CT	240	25	667	Collector	Asphalt	2.7	10.0	9.0	9.2	10.0	10.0	10.0	10.0	10.0	10.0
22667	22667-6	389	3990	190	SPOEDE RD	MISSION HILLS CT	RAMBLEWOOD LN	557	25	1,547	Collector	Asphalt	3.1	9.8	9.6	10.0	10.0	10.0	10.0	10.0	10.0	9.5
22667	22667-7	347	3990	190	SPOEDE RD	RAMBLEWOOD LN	OLIVE BLVD	428	24	1,140	Collector	Asphalt	2.2	10.0	8.7	9.0	10.0	10.0	10.0	10.0	10.0	10.0
22667	22667-8	347.1	3990	190	SPOEDE RD	RAMBLEWOOD LN (PCC)	OLIVE BLVD (PCC)	210	40	933	Collector	Concrete	6.5	10.0	8.6	10.0	10.0	10.0	10.0	10.0	10.0	9.6
24818	24818-2	927	4000	10	SPOEDE VIEW CT	SPOEDE RD	EAST END	302	30	1,006	Residential	Asphalt	8.2	9.6	9.7	6.8	10.0	10.0	10.0	10.0	9.8	10.0
22322	22322-1	410	4010	10	SPOEDE WOODS DR	SPOEDE RD	EAST END	1,240	26	3,581	Residential	Concrete	3.1	10.0	9.3	10.0	10.0	9.8	9.6	8.6	10.0	10.0
25100	25100-1	947	4020	10	ST PAUL DR	WEST END	TOWNSEND ST	512	24	1,366	Residential	Asphalt	8.6	10.0	9.5	3.9	10.0	10.0	10.0	10.0	9.8	9.6
25102	25102-1	948	4020	20	ST PAUL DR	TOWNSEND ST	EUGENIA ST	505	20	1,122	Residential	Asphalt	3.8	10.0	9.8	4.7	10.0	10.0	10.0	10.0	10.0	10.0
25107	25107-1	951	4020	30	ST PAUL DR	EUGENIA ST	MOSLEY RD	286	20	637	Residential	Asphalt	4.9	9.4	10.0	5.1	10.0	10.0	10.0	10.0	9.7	10.0
56173	56173-1	1157	4030	10	STABLEFIELD CT	ARAMIS DR	NORTH END	241	26	695	Residential	Concrete	7.3	10.0	8.8	10.0	10.0	9.5	6.6	10.0	9.8	10.0
23732	23732-1	751	4040	10	STAINES CT	MARFORD DR	NORTH END	724	26	2,091	Residential	Composite	5.3	9.4	9.2	10.0	10.0	10.0	10.0	10.0	9.8	10.0
22461	22461-1	436	4050	10	STUDT AVE	STUDT RD	OLD BALLAS RD	982	30	3,274	Collector	Asphalt	6.5	9.2	8.5	7.3	10.0	10.0	10.0	10.0	9.9	8.7
22449	22449-1	433	4060	10	STUDT RD	DECKER LN	NEW BALLAS RD	546	36	2,182	Residential	Concrete	6.6	10.0	6.9	10.0	10.0	9.7	8.8	10.0	9.7	10.0
22451	22451-1	435	4060	20	STUDT RD	NEW BALLAS RD	STUDT AVE	308	36	1,233	Residential	Asphalt	8.5	9.1	8.6	9.0	10.0	10.0	8.7	10.0	9.9	9.4
22451	22451-2	435.1	4060	20	STUDT RD	NEW BALLAS RD (PCC)	STUDT AVE (PCC)	70	30	233	Residential	Concrete	9.8	10.0	10.0	10.0	10.0	8.9	10.0	10.0	9.4	10.0
23308	23308-1	677	4070	10	SUFFIELD PL	WEST END	WARSON RD	539	26	1,558	Residential	Asphalt	4.8	9.3	9.9	7.0	10.0	10.0	10.0	10.0	9.8	9.8
23042	23042-1	613	4080	10	SUNDOWN SQ	WEST END	WARSON RD	512	24	1,365	Residential	Composite	7.6	9.5	8.7	8.3	10.0	10.0	10.0	10.0	9.8	8.3
23024	23024-1	596	4090	10	SUNSWEPT DR	SUNSWEPT DR	SUNSWEPT DR	94	20	209	Residential	Asphalt	18.3	10.0	10.0	4.9	10.0	10.0	10.0	10.0	9.7	10.0
22992	22992-1	586	4090	20	SUNSWEPT DR	SUNSWEPT DR	SUNSWEPT DR	902	20	2,005	Residential	Asphalt	6.8	9.4	9.9	5.7	10.0	10.0	10.0	10.0	9.8	10.0
22990	22990-1	585	4100	10	SUNSWEPT DR	SUNSWEPT DR	NORTH END	308	20	684	Residential	Asphalt	9.1	9.3	10.0	6.3	10.0	10.0	10.0	10.0	9.8	8.4
22909	22909-1	570	4110	10	SUNSWEPT DR	WEST END	SUNSWEPT DR	498	20	1,106	Residential	Asphalt	10.0	9.4	9.4	9.3	10.0	10.0	10.0	10.0	9.8	9.6
22913	22913-1	572	4120	10	SUNSWEPT DR	SUNSWEPT DR	TEALWOOD DR N	433	20	962	Residential	Asphalt	7.2	9.9	8.8	7.0	10.0	10.0	10.0	10.0	9.8	10.0
25568	25568-1	1022	4130	10	TARRYTOWN DR	NEW BALLAS RD	NYACK DR	641	26	1,851	Residential	Concrete	6.5	10.0	7.8	10.0	10.0	9.9	7.9	10.0	9.9	10.0
23037	23037-1	610	4140	10	TEALWOOD DR	LINDBERGH BLVD	TEALWOOD DR E	1,516	24	4,041	Residential	Asphalt	6.2	9.3	9.5	7.0	10.0	10.0	10.0	10.0	9.8	10.0
23023	23023-1	595	4140	20	TEALWOOD DR	TEALWOOD DR E	TEALWOOD DR N	134	24	357	Residential	Asphalt	12.6	8.7	9.9	8.0	10.0	10.0	10.0	10.0	9.8	7.7
23017	23017-1	592	4150	10	TEALWOOD DR E	TEALWOOD DR	TEALWOOD DR N	375	18	751	Residential	Asphalt	7.5	9.5	9.2	6.5	10.0	10.0	10.0	10.0	9.8	8.7

Segment ID	Subsegment ID	GISID	Street Number	Block Number	Street Name	From Street	To Street	Pavement Length (ft)	Pavement Width (ft)	Pavement Area (yd2)	Functional Class	Pavement Type	SuperSegment Details: SuperSeg ID	SuperSeg Description	SuperSeg Length (ft)	SuperSeg Area (yd2)	SuperSeg Strength Rating	SuperSeg PCI
25959	25959-5	1065	3990	60	SPOEDE RD	SOUTH END	CHAMINADE DR	516	25	1,433	Collector	Asphalt	99260	SPOEDE ROAD S (CITY LIMIT TO LADUE)	3,014	8,832	Moderate	84
25959	25959-6	1007	3990	60	SPOEDE RD	CHAMINADE DR	CHAMINADE DR	1,051	25	2,919	Collector	Asphalt	99260	SPOEDE ROAD S (CITY LIMIT TO LADUE)	3,014	8,832	Moderate	84
24282	24282-1	829	3990	70	SPOEDE RD	LADUE RD	RONDELAY DR	30	30	99	Collector	Asphalt	99270	SPOEDE ROAD N (LADUE TO SHERWYN)	2,468	7,320	Moderate	83
24282	24282-2	829	3990	70	SPOEDE RD	LADUE RD	RONDELAY DR	966	30	3,221	Collector	Asphalt	99270	SPOEDE ROAD N (LADUE TO SHERWYN)	2,468	7,320	Moderate	83
24282	24282-3	809	3990	70	SPOEDE RD	RONDELAY DR	ALDEN LN	682	25	1,895	Collector	Asphalt	99270	SPOEDE ROAD N (LADUE TO SHERWYN)	2,468	7,320	Moderate	83
23839	23839-1	770	3990	100	SPOEDE RD	ALDEN LN	MIDDLEBROOK DR	130	24	348	Collector	Asphalt	99270	SPOEDE ROAD N (LADUE TO SHERWYN)	2,468	7,320	Moderate	83
23784	23784-1	759	3990	110	SPOEDE RD	MIDDLEBROOK DR	SPOEDE LN	265	24	707	Collector	Asphalt	99270	SPOEDE ROAD N (LADUE TO SHERWYN)	2,468	7,320	Moderate	83
23669	23669-1	738	3990	120	SPOEDE RD	SPOEDE LN	SHERWYN LN	394	24	1,051	Collector	Asphalt	99270	SPOEDE ROAD N (LADUE TO SHERWYN)	2,468	7,320	Moderate	83
23446	23446-1	636	3990	130	SPOEDE RD	KINGSBRIDGE ESTATES DR	KINGSBRIDGE ESTATES DR	105	25	291	Collector	Asphalt	99280	SPOEDE ROAD N (SHERWYN TO COLONIAL HILLS)	1,538	4,195	Moderate	85
23446	23446-2	710	3990	130	SPOEDE RD	SHERWYN LN	KINGSBRIDGE ESTATES DR	671	24	1,789	Collector	Asphalt	99280	SPOEDE ROAD N (SHERWYN TO COLONIAL HILLS)	1,538	4,195	Moderate	85
23446	23446-3	630	3990	130	SPOEDE RD	KINGSBRIDGE ESTATES DR	COLONIAL HILLS DR	684	25	1,899	Collector	Asphalt	99280	SPOEDE ROAD N (SHERWYN TO COLONIAL HILLS)	1,538	4,195	Moderate	85
23446	23446-4	710	3990	130	SPOEDE RD	SHERWYN LN	KINGSBRIDGE ESTATES DR	30	24	80	Collector	Asphalt	99280	SPOEDE ROAD N (SHERWYN TO COLONIAL HILLS)	1,538	4,195	Moderate	85
23446	23446-5	551	3990	130	SPOEDE RD	COLONIAL HILLS DR	COLONIAL HILLS DR	49	25	136	Collector	Asphalt	99280	SPOEDE ROAD N (SHERWYN TO COLONIAL HILLS)	1,538	4,195	Moderate	85
23446	23446-6	542	3990	130	SPOEDE RD	COLONIAL HILLS DR	SPOEDE RIDGE LN	350	25	971	Collector	Asphalt	99290	SPOEDE ROAD N (TO COLONIAL HILLS TO OLIVE)	2,363	6,494	Moderate	83
22667	22667-1	502	3990	190	SPOEDE RD	GREYWYCK LN	SPOEDE HILLS DR	207	25	576	Collector	Asphalt	99290	SPOEDE ROAD N (TO COLONIAL HILLS TO OLIVE)	2,363	6,494	Moderate	83
22667	22667-2	529	3990	190	SPOEDE RD	SPOEDE RIDGE LN	GREYWYCK LN	203	24	542	Collector	Asphalt	99290	SPOEDE ROAD N (TO COLONIAL HILLS TO OLIVE)	2,363	6,494	Moderate	83
22667	22667-3	455	3990	190	SPOEDE RD	SPOEDE HILLS DR	COLONIAL HILLS PKY	137	25	381	Collector	Asphalt	99290	SPOEDE ROAD N (TO COLONIAL HILLS TO OLIVE)	2,363	6,494	Moderate	83
22667	22667-4	425	3990	190	SPOEDE RD	COLONIAL HILLS PKY	SPOEDE WOODS DR	241	25	671	Collector	Asphalt	99290	SPOEDE ROAD N (TO COLONIAL HILLS TO OLIVE)	2,363	6,494	Moderate	83
22667	22667-5	408	3990	190	SPOEDE RD	SPOEDE WOODS DR	MISSION HILLS CT	240	25	667	Collector	Asphalt	99290	SPOEDE ROAD N (TO COLONIAL HILLS TO OLIVE)	2,363	6,494	Moderate	83
22667	22667-6	389	3990	190	SPOEDE RD	MISSION HILLS CT	RAMBLEWOOD LN	557	25	1,547	Collector	Asphalt	99290	SPOEDE ROAD N (TO COLONIAL HILLS TO OLIVE)	2,363	6,494	Moderate	83
22667	22667-7	347	3990	190	SPOEDE RD	RAMBLEWOOD LN	OLIVE BLVD	428	24	1,140	Collector	Asphalt	99290	SPOEDE ROAD N (TO COLONIAL HILLS TO OLIVE)	2,363	6,494	Moderate	83
22667	22667-8	347.1	3990	190	SPOEDE RD	RAMBLEWOOD LN (PCC)	OLIVE BLVD (PCC)	210	40	933	Collector	Concrete	99300	SPOEDE ROAD N (CONCRETE APRON AT OLIVE)	210	933	Moderate	90
24818	24818-2	927	4000	10	SPOEDE VIEW CT	SPOEDE RD	EAST END	302	30	1,006	Residential	Asphalt	24818	SPOEDE VIEW COURT	334	1,099	Weak	63
22322	22322-1	410	4010	10	SPOEDE WOODS DR	SPOEDE RD	EAST END	1,240	26	3,581	Residential	Concrete	22322	SPOEDE WOODS DRIVE	1,240	3,581	Moderate	91
25100	25100-1	947	4020	10	ST PAUL DR	WEST END	TOWNSEND ST	512	24	1,366	Residential	Asphalt	25100	ST PAUL DRIVE	1,304	3,124	Weak	38
25102	25102-1	948	4020	20	ST PAUL DR	TOWNSEND ST	EUGENIA ST	505	20	1,122	Residential	Asphalt	25100	ST PAUL DRIVE	1,304	3,124	Weak	38
25107	25107-1	951	4020	30	ST PAUL DR	EUGENIA ST	MOSLEY RD	286	20	637	Residential	Asphalt	25100	ST PAUL DRIVE	1,304	3,124	Weak	38
56173	56173-1	1157	4030	10	STABLEFIELD CT	ARAMIS DR	NORTH END	241	26	695	Residential	Concrete	56173	STABLEFIELD COURT	241	695	Moderate	66
23732	23732-1	751	4040	10	STAINES CT	MARFORD DR	NORTH END	724	26	2,091	Residential	Composite	23732	STAINES COURT	724	2,091	Moderate	86
22461	22461-1	436	4050	10	STUDT AVE	STUDT RD	OLD BALLAS RD	982	30	3,274	Collector	Asphalt	22461	STUDT AVENUE (OLD BALLAS TO WILL)	982	3,274	Moderate	43
22449	22449-1	433	4060	10	STUDT RD	DECKER LN	NEW BALLAS RD	546	36	2,182	Residential	Concrete	22449	STUDT AVENUE (NEW BALLAS TO DECKER)	546	2,182	Moderate	71
22451	22451-1	435	4060	20	STUDT RD	NEW BALLAS RD	STUDT AVE	308	36	1,233	Residential	Asphalt	22451-1	STUDT AVENUE (WILL TO NEW BALLAS)	308	1,233	Moderate	54
22451	22451-2	435.1	4060	20	STUDT RD	NEW BALLAS RD (PCC)	STUDT AVE (PCC)	70	30	233	Residential	Concrete	22451-2	STUDT AVENUE (CONCRETE APRON AT NEW BALLAS)	70	233	Moderate	92
23308	23308-1	677	4070	10	SUFFIELD PL	WEST END	WARSON RD	539	26	1,558	Residential	Asphalt	23308	SUFFIELD PLACE	539	1,558	Weak	60
23042	23042-1	613	4080	10	SUNDOWN SQ	WEST END	WARSON RD	512	24	1,365	Residential	Composite	23042	SUNDOWN SQUARE	512	1,365	Moderate	53
23024	23024-1	596	4090	10	SUNSWEPT DR	SUNSWEPT DR	SUNSWEPT DR	94	20	209	Residential	Asphalt	22913	SUNSWEPT DRIVE	2,235	4,966	Weak	56
22992	22992-1	586	4090	20	SUNSWEPT DR	SUNSWEPT DR	SUNSWEPT DR	902	20	2,005	Residential	Asphalt	22913	SUNSWEPT DRIVE	2,235	4,966	Weak	56
22990	22990-1	585	4100	10	SUNSWEPT DR	SUNSWEPT DR	NORTH END	308	20	684	Residential	Asphalt	22913	SUNSWEPT DRIVE	2,235	4,966	Weak	56
22909	22909-1	570	4110	10	SUNSWEPT DR	WEST END	SUNSWEPT DR	498	20	1,106	Residential	Asphalt	22913	SUNSWEPT DRIVE	2,235	4,966	Weak	56
22913	22913-1	572	4120	10	SUNSWEPT DR	SUNSWEPT DR	TEALWOOD DR N	433	20	962	Residential	Asphalt	22913	SUNSWEPT DRIVE	2,235	4,966	Weak	56
25568	25568-1	1022	4130	10	TARRYTOWN DR	NEW BALLAS RD	NYACK DR	641	26	1,851	Residential	Concrete	25568	TARRYTOWN DRIVE	641	1,851	Moderate	71
23037	23037-1	610	4140	10	TEALWOOD DR	LINDBERGH BLVD	TEALWOOD DR E	1,516	24	4,041	Residential	Asphalt	23023	TEALWOOD DRIVE	1,649	4,398	Moderate	56
23023	23023-1	595	4140	20	TEALWOOD DR	TEALWOOD DR E	TEALWOOD DR N	134	24	357	Residential	Asphalt	23023	TEALWOOD DRIVE	1,649	4,398	Moderate	56
23017	23017-1	592	4150	10	TEALWOOD DR E	TEALWOOD DR	TEALWOOD DR N	375	18	751	Residential	Asphalt	23017	TEALWOOD DRIVE EAST	375	751	Moderate	42

City of Creve Coeur, MO
Appendix A - Street Inventory and Condition Summary

Segment ID	Subsegment ID	GISID	Street Number	Block Number	Street Name	From Street	To Street	Pavement Length (ft)	Pavement Width (ft)	Pavement Area (yd2)	Functional Class	Pavement Type	Owner	Condition Summary: Strength Rating	Condition Rating	Roughness Index (RI)	Surface Distress Index (SDI)	Structural Index (SI)	Pavement Condition Index (PCI)	Current PCI	Survey Date	Load Assoc Distresses (LAD)	Non-Load Distresses (NLAD)
22894	22894-1	565	4160	10	TEALWOOD DR N	LINDBERGH BLVD	TEALWOOD DR E	1,337	24	3,566	Residential	Asphalt	City	2	Marginal	57	48	30	48	47	1/1/2016	45	7
23022	23022-1	594	4160	20	TEALWOOD DR N	TEALWOOD DR	TEALWOOD DR E	866	20	1,925	Residential	Asphalt	City	1	Poor	42	36	30	36	35	1/1/2016	60	4
21575	21575-1	10213	1030	20	TEMP0 DR	OLIVE BLVD	CITY LIMIT	306	35	1,191	Residential	Asphalt	City	2	Good	55	63	60	63	62	1/1/2016	16	21
23858	23858-1	777	4170	10	TEMPLAR DR	MAGNA CARTA DR	MARFORD DR	481	26	1,388	Residential	Composite	City	2	Excellent	71	91	81	91	90	1/1/2016	0	10
23817	23817-1	768	4170	20	TEMPLAR DR	MARFORD DR	RUNNYMEDE DR	569	26	1,645	Residential	Composite	City	2	Excellent	70	89	38	89	88	1/1/2016	0	11
21890	21890-1	481	4180	10	TEMPO DR	CROSS CREEK DR	TEMPO DR	385	30	1,284	Residential	Composite	City	2	Fair	63	60	30	60	59	1/1/2016	34	6
21890	21890-2	427	4180	10	TEMPO DR	TEMPO DR	CROSS CREEK COVE	462	30	1,541	Residential	Composite	City	2	Good	72	63	60	63	63	1/1/2016	28	8
21890	21890-3	400	4180	10	TEMPO DR	CROSS CREEK COVE	TEMPO TRAIL DR	179	30	596	Residential	Composite	City	2	Fair	63	56	60	56	55	1/1/2016	35	9
21890	21890-4	310	4180	10	TEMPO DR	LIGHTHOUSE WAY	OLIVE BLVD	724	22	1,769	Residential	Composite	City	2	Poor	48	39	60	39	39	1/1/2016	51	10
21890	21890-5	386	4180	10	TEMPO DR	TEMPO TRAIL DR	LIGHTHOUSE WAY	740	32	2,633	Residential	Composite	City	2	Fair	67	51	30	51	50	1/1/2016	45	5
199217	199217-1	10310	4190	10	TEMPO DR	LIGHTHOUSE WAY	OLIVE BLVD	500	22	1,221	Residential	Asphalt	City	2	Very Good	55	76	60	76	75	1/1/2016	17	8
23146	23146-2	635	4210	10	THE KNOLLS DR	GRAESER RD	EAST END	444	20	988	Residential	Asphalt	City	2	Excellent	68	86	60	86	86	1/1/2016	6	8
21870	21870-1	13	4220	10	TIMBER RUN DR	BELLERIVE ESTATES DR	NIMES DR	550	26	1,588	Residential	Concrete	City	2	Very Good	51	72	60	72	72	1/1/2016	21	7
21619	21619-1	221	4220	20	TIMBER RUN DR	NIMES DR	HAVERTON DR	336	26	972	Residential	Concrete	City	2	Very Good	58	78	60	78	77	1/1/2016	19	3
25108	25108-1	952	4230	10	TOPSFIELD CT	BELLINGTON LN	EAST END	384	20	854	Residential	Asphalt	City	2	Very Good	53	74	60	74	74	1/1/2016	16	10
20743	20743-1	52	4240	10	TOWN N FOUR DR	TOWN N FOUR PARKWAY DR	MARINERS POINT DR	350	32	1,244	Residential	Concrete	City	2	Very Good	47	70	60	70	70	1/1/2016	21	9
20916	20916-1	114	4250	10	TOWN N FOUR PARKWAY DR	RUE LA VILLE WALK	RUE LA VILLE WALK	70	26	203	Residential	Concrete	City	2	Good	33	62	60	62	61	1/1/2016	20	18
20915	20915-1	113	4250	20	TOWN N FOUR PARKWAY DR	RUE LA VILLE WALK	RUE LA VILLE WALK	585	26	1,690	Residential	Concrete	City	2	Good	46	70	60	70	69	1/1/2016	19	11
20670	20670-1	46	4250	30	TOWN N FOUR PARKWAY DR	RUE LA VILLE WALK	PRIVATE RD	95	24	254	Residential	Concrete	City	2	Good	45	69	60	69	69	1/1/2016	16	15
20673	20673-1	48	4250	40	TOWN N FOUR PARKWAY DR	PRIVATE RD	TOWN N FOUR DR	72	24	193	Residential	Concrete	City	2	Good	34	62	60	62	61	1/1/2016	19	19
20672	20672-1	47	4250	50	TOWN N FOUR PARKWAY DR	TOWN N FOUR DR	PRIVATE RD	149	32	529	Residential	Concrete	City	2	Very Good	64	83	60	83	83	1/1/2016	4	13
20602	20602-1	97	4250	60	TOWN N FOUR PARKWAY DR	PRIVATE RD	OLIVE BLVD	334	32	1,187	Residential	Concrete	City	2	Excellent	68	86	60	86	86	1/1/2016	5	8
20456	20456-1	92	4250	70	TOWN N FOUR PARKWAY DR	OLIVE BLVD	OLIVE BLVD	57	32	203	Residential	Composite	City	2	Excellent	69	87	60	87	87	1/1/2016	2	11
20456	20456-2	92	4250	70	TOWN N FOUR PARKWAY DR	OLIVE BLVD	OLIVE BLVD	86	32	305	Residential	Concrete	City	2	Excellent	69	87	60	87	87	1/1/2016	2	11
25547	25547-1	1045	4260	10	TOWNSEND ST	SOUTH END	ELZEY ST	1,096	20	2,436	Residential	Asphalt	City	2	Good	49	61	60	61	61	1/1/2016	28	11
25325	25325-1	979	4270	10	TOWNSEND ST	SOUTH END	ST PAUL DR	270	20	600	Residential	Asphalt	City	2	Fair	45	54	60	54	53	1/1/2016	39	6
22721	22721-1	80	4280	10	TRAMMELL CT	VILLA HILL LN	SE END	897	26	2,590	Residential	Asphalt	City	1	Fair	54	59	60	59	58	1/1/2016	37	4
23636	23636-1	736	4290	10	TUREEN DR	MOSLEY RD	EAST END	1,193	26	3,447	Residential	Composite	City	2	Good	58	60	88	60	60	1/1/2016	26	13
21798	21798-1	269	4300	10	TURRENTINE TRL	DARTAGNAN CT	BELLERIVE MANOR DR	1,326	30	4,420	Residential	Concrete	City	2	Very Good	52	73	60	73	73	1/1/2016	16	11
26239	26239-1	1088	4310	10	TWIN CREEK RD	SOUTH END	CONWAY RD	1,172	22	2,864	Residential	Asphalt	City	1	Poor	52	35	30	35	34	1/1/2016	61	4
22560	22560-1	492	4320	10	VILLA HILL LN	MASON RD	ANGLETERRE DR	646	27	1,938	Residential	Asphalt	City	1	Fair	53	59	30	59	58	1/1/2016	39	3
22607	22607-1	511	4320	20	VILLA HILL LN	ANGLETERRE DR	CARILLON CT	459	26	1,327	Residential	Asphalt	City	1	Marginal	64	50	30	50	49	1/1/2016	49	1
22617	22617-1	515	4320	30	VILLA HILL LN	CARILLON CT	RUGBY CT	314	26	906	Residential	Asphalt	City	2	Poor	66	34	30	34	33	1/1/2016	60	6
22596	22596-1	506	4320	40	VILLA HILL LN	RUGBY CT	TRAMMELL CT	209	26	603	Residential	Asphalt	City	2	Marginal	51	45	60	45	44	1/1/2016	46	9
22500	22500-1	464	4320	50	VILLA HILL LN	TRAMMELL CT	VILLA HILL LN	568	26	1,642	Residential	Asphalt	City	2	Poor	56	38	30	38	38	1/1/2016	54	7
22314	22314-1	409	4320	60	VILLA HILL LN	VILLA HILL LN	VILLA HILL LN	117	26	338	Residential	Asphalt	City	2	Very Good	51	73	60	73	72	1/1/2016	19	8
22383	22383-1	417	4330	10	VILLA HILL LN	VILLA HILL LN	SE END	456	26	1,317	Residential	Asphalt	City	2	Fair	58	59	60	59	58	1/1/2016	32	9
56696	56696-1	9999	3760	20	W RUE DE LA BANQUE ST	W RUE DE LA BANQUE ST	ORCHARD LAKES DR	435	24	1,160	Residential	Concrete	City	2	Excellent	86	87	60	87	87	1/1/2016	0	13
23331	23331-1	680	4340	10	WALLING DR	MASON RD	AUBURNDALE DR	647	21	1,510	Residential	Asphalt	City	2	Very Good	64	82	60	82	82	1/1/2016	14	4
23061	23061-1	619	4340	20	WALLING DR	AUBURNDALE DR	WALLINGSHIRE CT	592	21	1,381	Residential	Asphalt	City	1	Fair	56	54	30	54	53	1/1/2016	42	4
22810	22810-1	548	4340	30	WALLING DR	WALLINGSHIRE CT	MASON RD	1,642	21	3,831	Residential	Asphalt	City	2	Excellent	84	95	60	95	94	1/1/2016	4	1
22806	22806-1	546	4350	10	WALLINGSHIRE CT	NW END	WALLING DR	890	16	1,582	Residential	Asphalt	City	2	Fair	40	51	60	51	50	1/1/2016	42	7
22901	22901-1	569	4360	10	WARINGTON SQ	WEST END	WARSON RD	509	24	1,358	Residential	Composite	City	2	Very Good	50	72	59	72	72	1/1/2016	16	12
9	9-1	101226	4370	10	WARSON DOWNS RD	WEST END	WARSON RD	402	20	893	Residential	Asphalt	City	2	Excellent	69	88	60	88	88	1/1/2016	5	6

City of Creve Coeur, MO
Appendix A - Street Inventory and Condition Summary

Segment ID	Subsegment ID	GISID	Street Number	Block Number	Street Name	From Street	To Street	Pavement Length (ft)	Pavement Width (ft)	Pavement Area (yd2)	Functional Class	Pavement Type	Condition Details: IRI Value (mm/m)	Rutting / Transverse Profile	Trans-Long Crk - Linear Crk	Alligator Crk / Divided Slab	Map Crk / Corner Break	Edge Crk / Joint Spall	Distortions / Faulting	Bleeding / Polished Agg	Raveling / Scaling	Patching
22894	22894-1	565	4160	10	TEALWOOD DR N	LINDBERGH BLVD	TEALWOOD DR E	1,337	24	3,566	Residential	Asphalt	5.3	9.6	9.2	6.5	10.0	10.0	10.0	10.0	9.8	9.2
23022	23022-1	594	4160	20	TEALWOOD DR N	TEALWOOD DR	TEALWOOD DR E	866	20	1,925	Residential	Asphalt	8.0	9.1	9.6	5.1	10.0	10.0	10.0	10.0	9.8	9.7
21575	21575-1	10213	1030	20	TEMP0 DR	OLIVE BLVD	CITY LIMIT	306	35	1,191	Residential	Asphalt	6.5	8.8	7.5	9.5	10.0	10.0	10.0	10.0	9.8	10.0
23858	23858-1	777	4170	10	TEMPLAR DR	MAGNA CARTA DR	MARFORD DR	481	26	1,388	Residential	Composite	3.6	10.0	8.8	10.0	10.0	10.0	10.0	10.0	10.0	10.0
23817	23817-1	768	4170	20	TEMPLAR DR	MARFORD DR	RUNNYMEDE DR	569	26	1,645	Residential	Composite	3.8	10.0	8.6	10.0	10.0	10.0	10.0	10.0	10.0	10.0
21890	21890-1	481	4180	10	TEMPO DR	CROSS CREEK DR	TEMPO DR	385	30	1,284	Residential	Composite	4.4	9.1	9.4	7.4	10.0	10.0	10.0	10.0	9.8	10.0
21890	21890-2	427	4180	10	TEMPO DR	TEMPO DR	CROSS CREEK COVE	462	30	1,541	Residential	Composite	3.4	10.0	9.0	7.4	10.0	10.0	10.0	10.0	10.0	9.7
21890	21890-3	400	4180	10	TEMPO DR	CROSS CREEK COVE	TEMPO TRAIL DR	179	30	596	Residential	Composite	4.4	9.1	9.0	7.4	10.0	10.0	10.0	10.0	9.8	10.0
21890	21890-4	310	4180	10	TEMPO DR	LIGHTHOUSE WAY	OLIVE BLVD	724	22	1,769	Residential	Composite	6.8	9.1	8.9	5.7	10.0	10.0	10.0	10.0	9.8	10.0
21890	21890-5	386	4180	10	TEMPO DR	TEMPO TRAIL DR	LIGHTHOUSE WAY	740	32	2,633	Residential	Composite	4.0	9.2	9.4	6.3	10.0	10.0	10.0	10.0	10.0	9.9
199217	199217-1	10310	4190	10	TEMPO DR	LIGHTHOUSE WAY	OLIVE BLVD	500	22	1,221	Residential	Asphalt	6.6	9.2	9.1	9.1	10.0	10.0	10.0	10.0	9.8	10.0
23146	23146-2	635	4210	10	THE KNOLLS DR	GRAESER RD	EAST END	444	20	988	Residential	Asphalt	7.5	9.4	9.2	10.0	10.0	10.0	10.0	10.0	9.8	10.0
21870	21870-1	13	4220	10	TIMBER RUN DR	BELLERIVE ESTATES DR	NIMES DR	550	26	1,588	Residential	Concrete	6.3	10.0	9.1	10.0	10.0	9.9	7.0	9.3	9.9	10.0
21619	21619-1	221	4220	20	TIMBER RUN DR	NIMES DR	HAVERTON DR	336	26	972	Residential	Concrete	5.2	10.0	9.6	10.0	10.0	9.8	7.4	10.0	9.8	10.0
25108	25108-1	952	4230	10	TOPSFIELD CT	BELLINGTON LN	EAST END	384	20	854	Residential	Asphalt	9.0	9.5	8.8	8.9	10.0	10.0	10.0	10.0	9.8	10.0
20743	20743-1	52	4240	10	TOWN N FOUR DR	TOWN N FOUR PARKWAY DR	MARINERS POINT DR	350	32	1,244	Residential	Concrete	7.0	10.0	8.5	10.0	10.0	9.3	7.5	10.0	9.8	10.0
20916	20916-1	114	4250	10	TOWN N FOUR PARKWAY DR	RUE LA VILLE WALK	RUE LA VILLE WALK	70	26	203	Residential	Concrete	10.6	10.0	7.0	10.0	10.0	9.2	7.6	10.0	9.6	10.0
20915	20915-1	113	4250	20	TOWN N FOUR PARKWAY DR	RUE LA VILLE WALK	RUE LA VILLE WALK	585	26	1,690	Residential	Concrete	7.3	10.0	8.2	10.0	10.0	9.4	7.6	9.5	9.9	10.0
20670	20670-1	46	4250	30	TOWN N FOUR PARKWAY DR	RUE LA VILLE WALK	PRIVATE RD	95	24	254	Residential	Concrete	7.3	10.0	7.6	10.0	10.0	9.7	7.9	10.0	9.6	10.0
20673	20673-1	48	4250	40	TOWN N FOUR PARKWAY DR	PRIVATE RD	TOWN N FOUR DR	72	24	193	Residential	Concrete	10.3	10.0	6.8	10.0	10.0	9.6	7.5	10.0	9.6	10.0
20672	20672-1	47	4250	50	TOWN N FOUR PARKWAY DR	TOWN N FOUR DR	PRIVATE RD	149	32	529	Residential	Concrete	4.3	10.0	7.8	10.0	10.0	9.2	9.9	10.0	9.8	10.0
20602	20602-1	97	4250	60	TOWN N FOUR PARKWAY DR	PRIVATE RD	OLIVE BLVD	334	32	1,187	Residential	Concrete	3.9	10.0	8.8	10.0	10.0	9.6	9.4	10.0	9.6	10.0
20456	20456-1	92	4250	70	TOWN N FOUR PARKWAY DR	OLIVE BLVD	OLIVE BLVD	57	32	203	Residential	Composite	3.8	10.0	8.7	10.0	10.0	9.7	9.9	10.0	9.2	10.0
20456	20456-2	92	4250	70	TOWN N FOUR PARKWAY DR	OLIVE BLVD	OLIVE BLVD	86	32	305	Residential	Concrete	3.8	10.0	8.7	10.0	10.0	9.7	9.9	10.0	9.2	10.0
25547	25547-1	1045	4260	10	TOWNSEND ST	SOUTH END	ELZEY ST	1,096	20	2,436	Residential	Asphalt	6.6	9.5	8.7	7.7	10.0	10.0	10.0	10.0	9.8	10.0
25325	25325-1	979	4270	10	TOWNSEND ST	SOUTH END	ST PAUL DR	270	20	600	Residential	Asphalt	7.4	9.3	9.4	6.7	10.0	10.0	10.0	10.0	9.8	10.0
22721	22721-1	80	4280	10	TRAMMELL CT	VILLA HILL LN	SE END	897	26	2,590	Residential	Asphalt	5.7	9.6	9.7	6.7	10.0	10.0	10.0	10.0	9.7	10.0
23636	23636-1	736	4290	10	TUREEN DR	MOSLEY RD	EAST END	1,193	26	3,447	Residential	Composite	5.1	9.6	8.9	8.2	10.0	10.0	10.0	10.0	9.2	9.4
21798	21798-1	269	4300	10	TURRENTINE TRL	DARTAGNAN CT	BELLERIVE MANOR DR	1,326	30	4,420	Residential	Concrete	6.1	10.0	8.5	10.0	9.8	10.0	7.8	9.9	9.7	10.0
26239	26239-1	1088	4310	10	TWIN CREEK RD	SOUTH END	CONWAY RD	1,172	22	2,864	Residential	Asphalt	6.1	9.5	9.7	4.4	9.9	10.0	10.0	10.0	9.8	10.0
22560	22560-1	492	4320	10	VILLA HILL LN	MASON RD	ANGLETERRE DR	646	27	1,938	Residential	Asphalt	5.8	8.9	9.8	8.1	10.0	10.0	10.0	10.0	9.8	8.8
22607	22607-1	511	4320	20	VILLA HILL LN	ANGLETERRE DR	CARILLON CT	459	26	1,327	Residential	Asphalt	4.3	10.0	10.0	6.8	10.0	10.0	10.0	10.0	9.8	7.8
22617	22617-1	515	4320	30	VILLA HILL LN	CARILLON CT	RUGBY CT	314	26	906	Residential	Asphalt	4.0	9.7	9.3	5.7	10.0	10.0	10.0	10.0	9.9	8.3
22596	22596-1	506	4320	40	VILLA HILL LN	RUGBY CT	TRAMMELL CT	209	26	603	Residential	Asphalt	6.3	9.9	9.0	5.8	10.0	10.0	10.0	10.0	9.8	9.5
22500	22500-1	464	4320	50	VILLA HILL LN	TRAMMELL CT	VILLA HILL LN	568	26	1,642	Residential	Asphalt	5.4	9.8	9.3	5.6	10.0	10.0	10.0	10.0	9.7	9.0
22314	22314-1	409	4320	60	VILLA HILL LN	VILLA HILL LN	VILLA HILL LN	117	26	338	Residential	Asphalt	7.1	9.3	9.1	8.8	10.0	10.0	10.0	10.0	9.8	10.0
22383	22383-1	417	4330	10	VILLA HILL LN	VILLA HILL LN	SE END	456	26	1,317	Residential	Asphalt	5.1	9.4	9.1	7.4	10.0	10.0	10.0	10.0	9.8	10.0
56696	56696-1	9999	3760	20	W RUE DE LA BANQUE ST	W RUE DE LA BANQUE ST	ORCHARD LAKES DR	435	24	1,160	Residential	Concrete	2.3	10.0	9.8	10.0	10.0	8.7	9.6	10.0	9.1	10.0
23331	23331-1	680	4340	10	WALLING DR	MASON RD	AUBURNDALE DR	647	21	1,510	Residential	Asphalt	4.9	9.4	9.7	9.2	10.0	10.0	10.0	10.0	9.8	10.0
23061	23061-1	619	4340	20	WALLING DR	AUBURNDALE DR	WALLINGSHIRE CT	592	21	1,381	Residential	Asphalt	5.4	9.3	9.7	6.4	10.0	10.0	10.0	10.0	9.8	10.0
22810	22810-1	548	4340	30	WALLING DR	WALLINGSHIRE CT	MASON RD	1,642	21	3,831	Residential	Asphalt	5.1	9.6	10.0	10.0	10.0	10.0	10.0	10.0	9.7	10.0
22806	22806-1	546	4350	10	WALLINGSHIRE CT	NW END	WALLING DR	890	16	1,582	Residential	Asphalt	8.4	9.4	9.3	6.5	10.0	10.0	9.9	10.0	9.8	10.0
22901	22901-1	569	4360	10	WARINGTON SQ	WEST END	WARSON RD	509	24	1,358	Residential	Composite	7.5	9.7	8.6	8.8	10.0	10.0	10.0	10.0	9.8	10.0
9	9-1	101226	4370	10	WARSON DOWNS RD	WEST END	WARSON RD	402	20	893	Residential	Asphalt	6.3	9.5	9.3	10.0	10.0	10.0	10.0	10.0	9.8	10.0

Segment ID	Subsegment ID	GISID	Street Number	Block Number	Street Name	From Street	To Street	Pavement Length (ft)	Pavement Width (ft)	Pavement Area (yd2)	Functional Class	Pavement Type	SuperSegment Details: SuperSeg ID	SuperSeg Description	SuperSeg Length (ft)	SuperSeg Area (yd2)	SuperSeg Strength Rating	SuperSeg PCI
22894	22894-1	565	4160	10	TEALWOOD DR N	LINDBERGH BLVD	TEALWOOD DR E	1,337	24	3,566	Residential	Asphalt	23022	TEALWOOD DRIVE NORTH	2,204	5,491	Moderate	43
23022	23022-1	594	4160	20	TEALWOOD DR N	TEALWOOD DR	TEALWOOD DR E	866	20	1,925	Residential	Asphalt	23022	TEALWOOD DRIVE NORTH	2,204	5,491	Moderate	43
21575	21575-1	10213	1030	20	TEMP0 DR	OLIVE BLVD	CITY LIMIT	306	35	1,191	Residential	Asphalt	99170	TEMPO DR (NORTH OF OLIVE)	306	1,191	Moderate	62
23858	23858-1	777	4170	10	TEMPLAR DR	MAGNA CARTA DR	MARFORD DR	481	26	1,388	Residential	Composite	23817	TEMPLAR DRIVE	1,050	3,033	Moderate	89
23817	23817-1	768	4170	20	TEMPLAR DR	MARFORD DR	RUNNYMEDE DR	569	26	1,645	Residential	Composite	23817	TEMPLAR DRIVE	1,050	3,033	Moderate	89
21890	21890-1	481	4180	10	TEMPO DR	CROSS CREEK DR	TEMPO DR	385	30	1,284	Residential	Composite	22224	TEMPO DRIVE (CROSS CREEK TO LIGHTHOUSE)	1,767	6,053	Moderate	56
21890	21890-2	427	4180	10	TEMPO DR	TEMPO DR	CROSS CREEK COVE	462	30	1,541	Residential	Composite	22224	TEMPO DRIVE (CROSS CREEK TO LIGHTHOUSE)	1,767	6,053	Moderate	56
21890	21890-3	400	4180	10	TEMPO DR	CROSS CREEK COVE	TEMPO TRAIL DR	179	30	596	Residential	Composite	22224	TEMPO DRIVE (CROSS CREEK TO LIGHTHOUSE)	1,767	6,053	Moderate	56
21890	21890-4	310	4180	10	TEMPO DR	LIGHTHOUSE WAY	OLIVE BLVD	724	22	1,769	Residential	Composite	21890-1	TEMPO DRIVE (LIGHTHOUSE TO OLIVE)	1,223	2,990	Moderate	53
21890	21890-5	386	4180	10	TEMPO DR	TEMPO TRAIL DR	LIGHTHOUSE WAY	740	32	2,633	Residential	Composite	22224	TEMPO DRIVE (CROSS CREEK TO LIGHTHOUSE)	1,767	6,053	Moderate	56
199217	199217-1	10310	4190	10	TEMPO DR	LIGHTHOUSE WAY	OLIVE BLVD	500	22	1,221	Residential	Asphalt	21890-1	TEMPO DRIVE (LIGHTHOUSE TO OLIVE)	1,223	2,990	Moderate	53
23146	23146-2	635	4210	10	THE KNOLLS DR	GRAESER RD	EAST END	444	20	988	Residential	Asphalt	23146-2	THE KNOLLS DRIVE	444	988	Moderate	86
21870	21870-1	13	4220	10	TIMBER RUN DR	BELLERIVE ESTATES DR	NIMES DR	550	26	1,588	Residential	Concrete	21870-1	TIMBER RUN DRIVE (BELLERIVE ESTATES TO NIMES)	550	1,588	Moderate	72
21619	21619-1	221	4220	20	TIMBER RUN DR	NIMES DR	HAVERTON DR	336	26	972	Residential	Concrete	21619-1	TIMBER RUN DRIVE (NIMES TO HAVERTON)	336	972	Moderate	77
25108	25108-1	952	4230	10	TOPSFIELD CT	BELLINGTON LN	EAST END	384	20	854	Residential	Asphalt	25108	TOPSFIELD COURT	384	854	Moderate	74
20743	20743-1	52	4240	10	TOWN N FOUR DR	TOWN N FOUR PARKWAY DR	MARINERS POINT DR	350	32	1,244	Residential	Concrete	20602	TOWN N FOUR PARKWAY DRIVE	2,384	7,892	Moderate	75
20916	20916-1	114	4250	10	TOWN N FOUR PARKWAY DR	RUE LA VILLE WALK	RUE LA VILLE WALK	70	26	203	Residential	Concrete	20602	TOWN N FOUR PARKWAY DRIVE	2,384	7,892	Moderate	75
20915	20915-1	113	4250	20	TOWN N FOUR PARKWAY DR	RUE LA VILLE WALK	RUE LA VILLE WALK	585	26	1,690	Residential	Concrete	20602	TOWN N FOUR PARKWAY DRIVE	2,384	7,892	Moderate	75
20670	20670-1	46	4250	30	TOWN N FOUR PARKWAY DR	RUE LA VILLE WALK	PRIVATE RD	95	24	254	Residential	Concrete	20602	TOWN N FOUR PARKWAY DRIVE	2,384	7,892	Moderate	75
20673	20673-1	48	4250	40	TOWN N FOUR PARKWAY DR	PRIVATE RD	TOWN N FOUR DR	72	24	193	Residential	Concrete	20602	TOWN N FOUR PARKWAY DRIVE	2,384	7,892	Moderate	75
20672	20672-1	47	4250	50	TOWN N FOUR PARKWAY DR	TOWN N FOUR DR	PRIVATE RD	149	32	529	Residential	Concrete	20602	TOWN N FOUR PARKWAY DRIVE	2,384	7,892	Moderate	75
20602	20602-1	97	4250	60	TOWN N FOUR PARKWAY DR	PRIVATE RD	OLIVE BLVD	334	32	1,187	Residential	Concrete	20602	TOWN N FOUR PARKWAY DRIVE	2,384	7,892	Moderate	75
20456	20456-1	92	4250	70	TOWN N FOUR PARKWAY DR	OLIVE BLVD	OLIVE BLVD	57	32	203	Residential	Composite						
20456	20456-2	92	4250	70	TOWN N FOUR PARKWAY DR	OLIVE BLVD	OLIVE BLVD	86	32	305	Residential	Concrete	20602	TOWN N FOUR PARKWAY DRIVE	2,384	7,892	Moderate	75
25547	25547-1	1045	4260	10	TOWNSEND ST	SOUTH END	ELZEY ST	1,096	20	2,436	Residential	Asphalt	25547	TOWNSEND STREET SOUTH	1,096	2,436	Moderate	61
25325	25325-1	979	4270	10	TOWNSEND ST	SOUTH END	ST PAUL DR	270	20	600	Residential	Asphalt	25325	TOWNSEND STREET NORTH	270	600	Moderate	53
22721	22721-1	80	4280	10	TRAMMELL CT	VILLA HILL LN	SE END	897	26	2,590	Residential	Asphalt	22721	TRAMMELL COURT	897	2,590	Weak	58
23636	23636-1	736	4290	10	TUREEN DR	MOSLEY RD	EAST END	1,193	26	3,447	Residential	Composite	23636	TUREEN DRIVE	1,193	3,447	Moderate	60
21798	21798-1	269	4300	10	TURRENTINE TRL	DARTAGNAN CT	BELLERIVE MANOR DR	1,326	30	4,420	Residential	Concrete	21798	TURRENTINE TRAIL	1,326	4,420	Moderate	73
26239	26239-1	1088	4310	10	TWIN CREEK RD	SOUTH END	CONWAY RD	1,172	22	2,864	Residential	Asphalt	26239	TWIN CREEK ROAD	1,172	2,864	Weak	34
22560	22560-1	492	4320	10	VILLA HILL LN	MASON RD	ANGLETERRE DR	646	27	1,938	Residential	Asphalt	22314	VILLA HILL LANE	2,770	8,073	Moderate	49
22607	22607-1	511	4320	20	VILLA HILL LN	ANGLETERRE DR	CARILLON CT	459	26	1,327	Residential	Asphalt	22314	VILLA HILL LANE	2,770	8,073	Moderate	49
22617	22617-1	515	4320	30	VILLA HILL LN	CARILLON CT	RUGBY CT	314	26	906	Residential	Asphalt	22314	VILLA HILL LANE	2,770	8,073	Moderate	49
22596	22596-1	506	4320	40	VILLA HILL LN	RUGBY CT	TRAMMELL CT	209	26	603	Residential	Asphalt	22314	VILLA HILL LANE	2,770	8,073	Moderate	49
22500	22500-1	464	4320	50	VILLA HILL LN	TRAMMELL CT	VILLA HILL LN	568	26	1,642	Residential	Asphalt	22314	VILLA HILL LANE	2,770	8,073	Moderate	49
22314	22314-1	409	4320	60	VILLA HILL LN	VILLA HILL LN	VILLA HILL LN	117	26	338	Residential	Asphalt	22314	VILLA HILL LANE	2,770	8,073	Moderate	49
22383	22383-1	417	4330	10	VILLA HILL LN	VILLA HILL LN	SE END	456	26	1,317	Residential	Asphalt	22314	VILLA HILL LANE	2,770	8,073	Moderate	49
56696	56696-1	9999	3760	20	W RUE DE LA BANQUE ST	W RUE DE LA BANQUE ST	ORCHARD LAKES DR	435	24	1,160	Residential	Concrete	56696	RUE DE LA BANQUE ST W (R D L BANQUE TO ORCHRD LK)	594	1,955	Moderate	87
23331	23331-1	680	4340	10	WALLING DR	MASON RD	AUBURNDALE DR	647	21	1,510	Residential	Asphalt	23061	WALLING DRIVE WEST	1,239	2,891	Weak	68
23061	23061-1	619	4340	20	WALLING DR	AUBURNDALE DR	WALLINGSHIRE CT	592	21	1,381	Residential	Asphalt	23061	WALLING DRIVE WEST	1,239	2,891	Weak	68
22810	22810-1	548	4340	30	WALLING DR	WALLINGSHIRE CT	MASON RD	1,642	21	3,831	Residential	Asphalt	22810	WALLING DRIVE NORTH	1,642	3,831	Moderate	94
22806	22806-1	546	4350	10	WALLINGSHIRE CT	NW END	WALLING DR	890	16	1,582	Residential	Asphalt	22806	WALLINGSHIRE COURT	890	1,582	Moderate	50
22901	22901-1	569	4360	10	WARINGTON SQ	WEST END	WARSON RD	509	24	1,358	Residential	Composite	22901	WARRINGTON SQUARE	509	1,358	Moderate	72
9	9-1	101226	4370	10	WARSON DOWNS RD	WEST END	WARSON RD	402	20	893	Residential	Asphalt	99180	WARSON DOWNS RD	402	893	Moderate	88

City of Creve Coeur, MO
Appendix A - Street Inventory and Condition Summary

Segment ID	Subsegment ID	GISID	Street Number	Block Number	Street Name	From Street	To Street	Pavement Length (ft)	Pavement Width (ft)	Pavement Area (yd2)	Functional Class	Pavement Type	Owner	Condition Summary: Strength Rating	Condition Rating	Roughness Index (RI)	Surface Distress Index (SDI)	Structural Index (SI)	Pavement Condition Index (PCI)	Current PCI	Survey Date	Load Assoc Distresses (LAD)	Non-Load Distresses (NLAD)
23741	23741-1	752	4380	10	WARSON RD	SOUTH END	COUNTRYSHIRE PL	542	30	1,807	Collector	Asphalt	City	2	Very Poor	72	22	30	22	21	1/1/2016	66	12
23449	23449-1	713	4380	20	WARSON RD	COUNTRYSHIRE PL	SUFFIELD PL	322	30	1,074	Collector	Asphalt	City	2	Fair	75	52	30	52	51	1/1/2016	36	12
23307	23307-1	676	4380	30	WARSON RD	SUFFIELD PL	WARSON DOWNS RD	306	30	1,021	Collector	Asphalt	City	2	Good	87	63	60	63	62	1/1/2016	20	18
23178	23178-1	643	4380	40	WARSON RD	WARSON DOWNS RD	SUNDOWN SQ	365	30	1,215	Collector	Asphalt	City	2	Poor	66	30	30	30	29	1/1/2016	57	13
23041	23041-1	612	4380	50	WARSON RD	SUNDOWN SQ	SUNDOWN SQ	87	26	251	Collector	Asphalt	City	2	Poor	77	31	30	31	30	1/1/2016	52	17
23001	23001-1	588	4380	60	WARSON RD	SUNDOWN SQ	WARINGTON SQ	249	26	719	Collector	Asphalt	City	2	Poor	81	40	30	40	39	1/1/2016	46	14
22742	22742-1	486	4380	80	WARSON RD	WARINGTON SQ	PRIVATE RD	535	26	1,545	Collector	Asphalt	City	2	Poor	83	32	30	32	31	1/1/2016	54	13
22681	22681-1	533	4380	90	WARSON RD	PRIVATE RD	PRIVATE RD	174	30	578	Collector	Asphalt	City	2	Fair	70	52	60	52	51	1/1/2016	34	14
22613	22613-1	513	4380	100	WARSON RD	PRIVATE RD	PRIVATE RD	1,506	32	5,356	Collector	Asphalt	City	2	Marginal	77	47	30	47	46	1/1/2016	39	14
21963	21963-1	335	4380	110	WARSON RD	PRIVATE RD	OLIVE BLVD	401	54	2,407	Collector	Asphalt	City	2	Good	55	63	60	63	63	1/1/2016	29	8
22336	22336-1	413	4390	10	WEDGEWOOD LN	OAKHAVEN LN	WEDGEWOOD LN	468	24	1,249	Residential	Concrete	City	2	Very Good	51	73	60	73	72	1/1/2016	17	10
22335	22335-1	412	4390	20	WEDGEWOOD LN	WEDGEWOOD LN	NORTH END	139	38	587	Residential	Concrete	City	2	Very Good	61	80	60	80	80	1/1/2016	17	3
22412	22412-1	428	4400	10	WEDGEWOOD LN	SOUTH END	WEDGEWOOD LN	213	24	568	Residential	Concrete	City	2	Very Good	51	73	60	73	72	1/1/2016	21	7
23938	23938-1	781	4410	10	WEYBRIDGE DR	SOUTH END	LADUE HEIGHTS DR	192	26	554	Residential	Asphalt	City	2	Marginal	61	49	60	49	48	1/1/2016	39	12
23844	23844-1	771	4410	20	WEYBRIDGE DR	LADUE HEIGHTS DR	HIBLER DR	612	26	1,768	Residential	Asphalt	City	2	Fair	54	54	60	54	53	1/1/2016	35	11
56172	56172-1	1156	4420	10	WHEATON WAY CT	WHEATON WAY DR	SE END	167	26	482	Residential	Concrete	City	2	Very Good	48	71	60	71	70	1/1/2016	25	4
56169	56169-1	1153	4430	10	WHEATON WAY DR	AUTUNM TRAILS CT	AUTUNM TRAILS CT	84	26	242	Residential	Concrete	City	2	Very Good	60	77	60	77	77	1/1/2016	19	4
56171	56171-1	1155	4430	20	WHEATON WAY DR	AUTUNM TRAILS CT	WHEATON WAY CT	480	26	1,387	Residential	Concrete	City	2	Very Good	61	75	60	75	74	1/1/2016	24	1
56170	56170-1	1154	4440	10	WHEATON WAY DR	WHEATON WAY CT	NORTH END	259	26	749	Residential	Concrete	City	2	Good	61	67	60	67	67	1/1/2016	29	4
22450	22450-1	434	4450	10	WILL AVE	STUDT RD	OLIVE BLVD	764	24	2,038	Residential	Asphalt	City	1	Very Poor	55	20	30	20	19	1/1/2016	76	4
26334	26334-1	1097	4460	10	WILLIAMSBURG RD	CONWAY RD	WILLIAMSBURG RD	560	26	1,619	Residential	Asphalt	City	2	Excellent	81	92	60	92	91	1/1/2016	3	6
26132	26132-1	1077	4470	10	WILLIAMSBURG RD	WILLIAMSBURG RD	WILLIAMSBURG RD	3,558	20	7,907	Residential	Asphalt	City	2	Excellent	87	96	60	96	96	1/1/2016	2	1
23959	23959-1	785	4480	10	WINDRUSH CREEK	WIND RUSH CREEK LN	NE END	30	16	53	Residential	Concrete	City	3	Fair	38	58	0	58	58	1/1/2016	0	42
23959	23959-2	785	4480	10	WINDRUSH CREEK	WIND RUSH CREEK LN	NE END	618	16	1,099	Residential	Asphalt	City	2	Marginal	39	43	60	43	42	1/1/2016	49	9
22030	22030-1	357	4490	10	WINFIELD POINTE LN	GRAESER RD	GRAESER RD	40	26	116	Residential	Concrete	City	3	Fair	28	52	0	52	51	1/1/2016	0	48
22030	22030-2	357	4490	10	WINFIELD POINTE LN	GRAESER RD	GRAESER RD	690	26	764	Residential	Asphalt	City	2	Poor	28	33	60	33	32	1/1/2016	59	8
22030	22030-3	357	4490	10	WINFIELD POINTE LN	GRAESER RD	GRAESER RD	264	26	764	Residential	Concrete	City	3	Fair	28	52	0	52	51	1/1/2016	0	48
23686	23686-1	743.1	4500	10	WINROCK DR	WEST END (PCC)	KINGSHILL DR (PCC)	183	26	529	Residential	Concrete	City	2	Very Good	52	71	60	71	71	1/1/2016	0	29
23686	23686-2	743	4500	10	WINROCK DR	WEST END	KINGSHILL DR	806	26	2,328	Residential	Composite	City	2	Fair	52	58	90	58	58	1/1/2016	31	10
23546	23546-1	729.1	4500	20	WINROCK DR	KINGSHILL DR (PCC)	HIBLER DR (PCC)	120	26	347	Residential	Concrete	City	2	Excellent	39	90	60	90	90	1/1/2016	0	10
23546	23546-2	729	4500	20	WINROCK DR	KINGSHILL DR	HIBLER DR	368	26	1,063	Residential	Asphalt	City	2	Good	39	65	60	65	65	1/1/2016	29	5
20982	20982-1	141	4510	10	WOODFIELD LN	WEST END	CORPORATE SQUARE DR	333	26	962	Residential	Asphalt	City	1	Very Good	55	71	60	71	71	1/1/2016	26	2
23212	23212-1	650	4520	10	WOODLINE DR	FALAISE DR	HICKORY GLEN LN	202	26	584	Residential	Asphalt	City	2	Good	49	61	60	61	60	1/1/2016	32	7
23266	23266-1	664	4520	20	WOODLINE DR	HICKORY GLEN LN	BRIERGREEN CT	356	26	1,030	Residential	Asphalt	City	1	Fair	59	54	30	54	53	1/1/2016	45	1
23339	23339-1	683	4520	30	WOODLINE DR	BRIERGREEN CT	EAST END	535	26	1,545	Residential	Asphalt	City	2	Marginal	53	49	60	49	48	1/1/2016	45	6
24527	24527-1	858	4530	10	WORTHINGTON OAKS DR	NW END	LADUE RD	907	26	2,619	Residential	Concrete	City	2	Good	46	70	60	70	69	1/1/2016	21	9

City of Creve Coeur, MO
Appendix A - Street Inventory and Condition Summary

Segment ID	Subsegment ID	GISID	Street Number	Block Number	Street Name	From Street	To Street	Pavement Length (ft)	Pavement Width (ft)	Pavement Area (yd2)	Functional Class	Pavement Type	Condition Details: IRI Value (mm/m)	Rutting / Transverse Profile	Trans-Long Crk - Linear Crk	Alligator Crk / Divided Slab	Map Crk / Corner Break	Edge Crk / Joint Spall	Distortions / Faulting	Bleeding / Polished Agg	Raveling / Scaling	Patching
23741	23741-1	752	4380	10	WARSON RD	SOUTH END	COUNTRYSHIRE PL	542	30	1,807	Collector	Asphalt	3.4	9.8	8.5	4.3	10.0	10.0	10.0	10.0	10.0	9.1
23449	23449-1	713	4380	20	WARSON RD	COUNTRYSHIRE PL	SUFFIELD PL	322	30	1,074	Collector	Asphalt	3.1	10.0	8.5	6.9	10.0	10.0	10.0	10.0	10.0	9.4
23307	23307-1	676	4380	30	WARSON RD	SUFFIELD PL	WARSON DOWNS RD	306	30	1,021	Collector	Asphalt	2.2	10.0	7.8	8.1	10.0	10.0	10.0	10.0	10.0	9.9
23178	23178-1	643	4380	40	WARSON RD	WARSON DOWNS RD	SUNDOWN SQ	365	30	1,215	Collector	Asphalt	4.0	9.9	8.4	5.9	10.0	10.0	10.0	10.0	10.0	8.1
23041	23041-1	612	4380	50	WARSON RD	SUNDOWN SQ	SUNDOWN SQ	87	26	251	Collector	Asphalt	2.9	10.0	7.9	4.8	10.0	10.0	10.0	10.0	10.0	10.0
23001	23001-1	588	4380	60	WARSON RD	SUNDOWN SQ	WARINGTON SQ	249	26	719	Collector	Asphalt	2.7	10.0	8.3	6.4	10.0	10.0	10.0	10.0	10.0	8.8
22742	22742-1	486	4380	80	WARSON RD	WARINGTON SQ	PRIVATE RD	535	26	1,545	Collector	Asphalt	2.5	9.9	8.3	5.6	10.0	10.0	10.0	10.0	10.0	8.7
22681	22681-1	533	4380	90	WARSON RD	PRIVATE RD	PRIVATE RD	174	30	578	Collector	Asphalt	3.6	9.5	8.2	7.6	10.0	10.0	10.0	10.0	10.0	9.4
22613	22613-1	513	4380	100	WARSON RD	PRIVATE RD	PRIVATE RD	1,506	32	5,356	Collector	Asphalt	3.0	9.9	8.3	6.6	10.0	10.0	10.0	10.0	10.0	9.5
21963	21963-1	335	4380	110	WARSON RD	PRIVATE RD	OLIVE BLVD	401	54	2,407	Collector	Asphalt	5.6	9.0	9.1	8.4	10.0	10.0	10.0	10.0	9.9	9.5
22336	22336-1	413	4390	10	WEDGEWOOD LN	OAKHAVEN LN	WEDGEWOOD LN	468	24	1,249	Residential	Concrete	6.3	10.0	8.2	10.0	10.0	9.7	7.7	10.0	9.9	10.0
22335	22335-1	412	4390	20	WEDGEWOOD LN	WEDGEWOOD LN	NORTH END	139	38	587	Residential	Concrete	4.7	10.0	9.6	10.0	10.0	9.8	7.7	10.0	9.8	10.0
22412	22412-1	428	4400	10	WEDGEWOOD LN	SOUTH END	WEDGEWOOD LN	213	24	568	Residential	Concrete	6.3	10.0	8.9	10.0	10.0	9.7	7.3	10.0	9.8	10.0
23938	23938-1	781	4410	10	WEYBRIDGE DR	SOUTH END	LADUE HEIGHTS DR	192	26	554	Residential	Asphalt	4.7	10.0	8.7	6.1	10.0	10.0	10.0	10.0	9.7	10.0
23844	23844-1	771	4410	20	WEYBRIDGE DR	LADUE HEIGHTS DR	HIBLER DR	612	26	1,768	Residential	Asphalt	5.8	9.4	8.7	8.0	10.0	10.0	10.0	10.0	9.8	8.9
56172	56172-1	1156	4420	10	WHEATON WAY CT	WHEATON WAY DR	SE END	167	26	482	Residential	Concrete	6.9	10.0	9.5	10.0	10.0	9.7	6.6	9.2	9.8	10.0
56169	56169-1	1153	4430	10	WHEATON WAY DR	AUTUNM TRAILS CT	AUTUNM TRAILS CT	84	26	242	Residential	Concrete	4.9	10.0	9.5	10.0	10.0	9.7	7.5	10.0	9.8	10.0
56171	56171-1	1155	4430	20	WHEATON WAY DR	AUTUNM TRAILS CT	WHEATON WAY CT	480	26	1,387	Residential	Concrete	4.8	10.0	10.0	10.0	10.0	9.7	6.7	9.4	9.8	10.0
56170	56170-1	1154	4440	10	WHEATON WAY DR	WHEATON WAY CT	NORTH END	259	26	749	Residential	Concrete	4.7	10.0	9.6	10.0	10.0	9.8	6.0	9.3	9.8	10.0
22450	22450-1	434	4450	10	WILL AVE	STUDT RD	OLIVE BLVD	764	24	2,038	Residential	Asphalt	5.5	9.2	9.6	3.2	10.0	10.0	10.0	10.0	9.9	9.9
26334	26334-1	1097	4460	10	WILLIAMSBURG RD	CONWAY RD	WILLIAMSBURG RD	560	26	1,619	Residential	Asphalt	2.6	9.7	9.5	10.0	10.0	10.0	10.0	10.0	9.8	10.0
26132	26132-1	1077	4470	10	WILLIAMSBURG RD	WILLIAMSBURG RD	WILLIAMSBURG RD	3,558	20	7,907	Residential	Asphalt	4.1	9.8	10.0	10.0	10.0	10.0	10.0	10.0	9.8	10.0
23959	23959-1	785	4480	10	WINDRUSH CREEK	WIND RUSH CREEK LN	NE END	30	16	53	Residential	Concrete		10.0	9.0	6.2	10.0	10.0	10.0	10.0	10.0	10.0
23959	23959-2	785	4480	10	WINDRUSH CREEK	WIND RUSH CREEK LN	NE END	618	16	1,099	Residential	Asphalt	8.9	9.5	9.0	6.2	10.0	10.0	10.0	10.0	9.8	9.3
22030	22030-1	357	4490	10	WINFIELD POINTE LN	GRAESER RD	GRAESER RD	40	26	116	Residential	Concrete		10.0	9.1	5.7	10.0	10.0	10.0	10.0	9.5	10.0
22030	22030-2	357	4490	10	WINFIELD POINTE LN	GRAESER RD	GRAESER RD	690	26	764	Residential	Asphalt	12.0	8.7	9.1	5.7	10.0	10.0	10.0	10.0	9.8	9.5
22030	22030-3	357	4490	10	WINFIELD POINTE LN	GRAESER RD	GRAESER RD	264	26	764	Residential	Concrete		10.0	9.1	5.7	10.0	10.0	10.0	10.0	9.5	10.0
23686	23686-1	743.1	4500	10	WINROCK DR	WEST END (PCC)	KINGSHILL DR (PCC)	183	26	529	Residential	Concrete	6.1	10.0	7.6	10.0	10.0	8.6	9.6	10.0	9.2	9.4
23686	23686-2	743	4500	10	WINROCK DR	WEST END	KINGSHILL DR	806	26	2,328	Residential	Composite	6.1	9.9	8.8	8.2	10.0	10.0	8.7	10.0	9.8	9.6
23546	23546-1	729.1	4500	20	WINROCK DR	KINGSHILL DR (PCC)	HIBLER DR (PCC)	120	26	347	Residential	Concrete	8.7	10.0	9.9	10.0	9.1	9.6	10.0	10.0	10.0	10.0
23546	23546-2	729	4500	20	WINROCK DR	KINGSHILL DR	HIBLER DR	368	26	1,063	Residential	Asphalt	8.7	9.5	9.5	8.2	10.0	10.0	9.1	10.0	9.8	10.0
20982	20982-1	141	4510	10	WOODFIELD LN	WEST END	CORPORATE SQUARE DR	333	26	962	Residential	Asphalt	5.6	8.9	9.8	8.4	10.0	10.0	10.0	10.0	9.8	10.0
23212	23212-1	650	4520	10	WOODLINE DR	FALAISE DR	HICKORY GLEN LN	202	26	584	Residential	Asphalt	6.5	8.9	9.3	7.8	10.0	10.0	10.0	10.0	9.8	10.0
23266	23266-1	664	4520	20	WOODLINE DR	HICKORY GLEN LN	BRIERGREEN CT	356	26	1,030	Residential	Asphalt	5.0	9.2	10.0	6.3	10.0	10.0	10.0	10.0	9.8	10.0
23339	23339-1	683	4520	30	WOODLINE DR	BRIERGREEN CT	EAST END	535	26	1,545	Residential	Asphalt	5.9	9.4	9.3	6.2	10.0	10.0	10.0	10.0	9.8	9.9
24527	24527-1	858	4530	10	WORTHINGTON OAKS DR	NW END	LADUE RD	907	26	2,619	Residential	Concrete	7.3	10.0	8.7	10.0	10.0	9.6	7.2	9.3	9.7	10.0

City of Creve Coeur, MO
Appendix A - Street Inventory and Condition Summary

Segment ID	Subsegment ID	GISID	Street Number	Block Number	Street Name	From Street	To Street	Pavement Length (ft)	Pavement Width (ft)	Pavement Area (yd2)	Functional Class	Pavement Type	SuperSegment Details: SuperSeg ID	SuperSeg Description	SuperSeg Length (ft)	SuperSeg Area (yd2)	SuperSeg Strength Rating	SuperSeg PCI
23741	23741-1	752	4380	10	WARSON RD	SOUTH END	COUNTRYSHIRE PL	542	30	1,807	Collector	Asphalt	22900	WARSON ROAD (SOUTH CITY LIMIT TO STACY)	2,436	7,720	Moderate	37
23449	23449-1	713	4380	20	WARSON RD	COUNTRYSHIRE PL	SUFFIELD PL	322	30	1,074	Collector	Asphalt	22900	WARSON ROAD (SOUTH CITY LIMIT TO STACY)	2,436	7,720	Moderate	37
23307	23307-1	676	4380	30	WARSON RD	SUFFIELD PL	WARSON DOWNS RD	306	30	1,021	Collector	Asphalt	22900	WARSON ROAD (SOUTH CITY LIMIT TO STACY)	2,436	7,720	Moderate	37
23178	23178-1	643	4380	40	WARSON RD	WARSON DOWNS RD	SUNDOWN SQ	365	30	1,215	Collector	Asphalt	22900	WARSON ROAD (SOUTH CITY LIMIT TO STACY)	2,436	7,720	Moderate	37
23041	23041-1	612	4380	50	WARSON RD	SUNDOWN SQ	SUNDOWN SQ	87	26	251	Collector	Asphalt	22900	WARSON ROAD (SOUTH CITY LIMIT TO STACY)	2,436	7,720	Moderate	37
23001	23001-1	588	4380	60	WARSON RD	SUNDOWN SQ	WARINGTON SQ	249	26	719	Collector	Asphalt	22900	WARSON ROAD (SOUTH CITY LIMIT TO STACY)	2,436	7,720	Moderate	37
22742	22742-1	486	4380	80	WARSON RD	WARINGTON SQ	PRIVATE RD	535	26	1,545	Collector	Asphalt	22900	WARSON ROAD (SOUTH CITY LIMIT TO STACY)	2,436	7,720	Moderate	37
22681	22681-1	533	4380	90	WARSON RD	PRIVATE RD	PRIVATE RD	174	30	578	Collector	Asphalt	22681	WARSON ROAD (STACY TO OLIVE)	2,081	8,341	Moderate	51
22613	22613-1	513	4380	100	WARSON RD	PRIVATE RD	PRIVATE RD	1,506	32	5,356	Collector	Asphalt	22681	WARSON ROAD (STACY TO OLIVE)	2,081	8,341	Moderate	51
21963	21963-1	335	4380	110	WARSON RD	PRIVATE RD	OLIVE BLVD	401	54	2,407	Collector	Asphalt	22681	WARSON ROAD (STACY TO OLIVE)	2,081	8,341	Moderate	51
22336	22336-1	413	4390	10	WEDGEWOOD LN	OAKHAVEN LN	WEDGEWOOD LN	468	24	1,249	Residential	Concrete	22336	WEDGEWOOD LANE	607	1,836	Moderate	75
22335	22335-1	412	4390	20	WEDGEWOOD LN	WEDGEWOOD LN	NORTH END	139	38	587	Residential	Concrete	22336	WEDGEWOOD LANE	607	1,836	Moderate	75
22412	22412-1	428	4400	10	WEDGEWOOD LN	SOUTH END	WEDGEWOOD LN	213	24	568	Residential	Concrete	22412	WEDGEWOOD LANE SOUTH (WEDGEWOOD TO CUL DE SAC)	213	568	Moderate	72
23938	23938-1	781	4410	10	WEYBRIDGE DR	SOUTH END	LADUE HEIGHTS DR	192	26	554	Residential	Asphalt	23844	WEYBRIDGE DRIVE	804	2,322	Moderate	52
23844	23844-1	771	4410	20	WEYBRIDGE DR	LADUE HEIGHTS DR	HIBLER DR	612	26	1,768	Residential	Asphalt	23844	WEYBRIDGE DRIVE	804	2,322	Moderate	52
56172	56172-1	1156	4420	10	WHEATON WAY CT	WHEATON WAY DR	SE END	167	26	482	Residential	Concrete	56172	WHEATON WAY COURT	167	482	Moderate	70
56169	56169-1	1153	4430	10	WHEATON WAY DR	AUTUNM TRAILS CT	AUTUNM TRAILS CT	84	26	242	Residential	Concrete	56169	WHEATON WAY DRIVE	823	2,378	Moderate	72
56171	56171-1	1155	4430	20	WHEATON WAY DR	AUTUNM TRAILS CT	WHEATON WAY CT	480	26	1,387	Residential	Concrete	56169	WHEATON WAY DRIVE	823	2,378	Moderate	72
56170	56170-1	1154	4440	10	WHEATON WAY DR	WHEATON WAY CT	NORTH END	259	26	749	Residential	Concrete	56169	WHEATON WAY DRIVE	823	2,378	Moderate	72
22450	22450-1	434	4450	10	WILL AVE	STUDT RD	OLIVE BLVD	764	24	2,038	Residential	Asphalt	22450	WILL AVENUE	764	2,038	Weak	19
26334	26334-1	1097	4460	10	WILLIAMSBURG RD	CONWAY RD	WILLIAMSBURG RD	560	26	1,619	Residential	Asphalt	26334	WILLIAMSBURG ROAD (CONWAY TO WILLIAMSBURG)	560	1,619	Moderate	91
26132	26132-1	1077	4470	10	WILLIAMSBURG RD	WILLIAMSBURG RD	WILLIAMSBURG RD	3,558	20	7,907	Residential	Asphalt	26132	WILLIAMSBURG ROAD (WILLIAMSBURG LOOP)	3,558	7,907	Moderate	96
23959	23959-1	785	4480	10	WINDRUSH CREEK	WIND RUSH CREEK LN	NE END	30	16	53	Residential	Concrete	23959-1	WINDRUSH CREEK (CONCRETE APRON AT GRAESER)	30	53	Strong	58
23959	23959-2	785	4480	10	WINDRUSH CREEK	WIND RUSH CREEK LN	NE END	618	16	1,099	Residential	Asphalt	23959-2	WINDRUSH CREEK	618	1,099	Moderate	42
22030	22030-1	357	4490	10	WINFIELD POINTE LN	GRAESER RD	GRAESER RD	40	26	116	Residential	Concrete						
22030	22030-2	357	4490	10	WINFIELD POINTE LN	GRAESER RD	GRAESER RD	690	26	764	Residential	Asphalt	22030	WINFIELD POINTE LANE	690	764	Moderate	32
22030	22030-3	357	4490	10	WINFIELD POINTE LN	GRAESER RD	GRAESER RD	264	26	764	Residential	Concrete	1500	WINFIELD POINTE LN (PCC)	264	764	Moderate	51
23686	23686-1	743.1	4500	10	WINROCK DR	WEST END (PCC)	KINGSHILL DR (PCC)	183	26	529	Residential	Concrete	23686-1	WINROCK DRIVE (HIBLER TO CUL DE SAC - CONCRETE)	303	875	Moderate	78
23686	23686-2	743	4500	10	WINROCK DR	WEST END	KINGSHILL DR	806	26	2,328	Residential	Composite	23686-2	WINROCK DRIVE (COMPOSITE SECTION NEAR CUL DE SAC)	806	2,328	Moderate	58
23546	23546-1	729.1	4500	20	WINROCK DR	KINGSHILL DR (PCC)	HIBLER DR (PCC)	120	26	347	Residential	Concrete	23686-1	WINROCK DRIVE (HIBLER TO CUL DE SAC - CONCRETE)	303	875	Moderate	78
23546	23546-2	729	4500	20	WINROCK DR	KINGSHILL DR	HIBLER DR	368	26	1,063	Residential	Asphalt	23546-2	WINROCK DRIVE (HIBLER TO PRINCE TOWNE - ASPHALT)	368	1,063	Moderate	65
20982	20982-1	141	4510	10	WOODFIELD LN	WEST END	CORPORATE SQUARE DR	333	26	962	Residential	Asphalt	20982	WOODFIELD LANE	333	962	Weak	71
23212	23212-1	650	4520	10	WOODLINE DR	FALAISE DR	HICKORY GLEN LN	202	26	584	Residential	Asphalt	23266	WOODLINE DRIVE	1,093	3,158	Moderate	52
23266	23266-1	664	4520	20	WOODLINE DR	HICKORY GLEN LN	BRIERGREEN CT	356	26	1,030	Residential	Asphalt	23266	WOODLINE DRIVE	1,093	3,158	Moderate	52
23339	23339-1	683	4520	30	WOODLINE DR	BRIERGREEN CT	EAST END	535	26	1,545	Residential	Asphalt	23266	WOODLINE DRIVE	1,093	3,158	Moderate	52
24527	24527-1	858	4530	10	WORTHINGTON OAKS DR	NW END	LADUE RD	907	26	2,619	Residential	Concrete	24527-1	WORTHINGTON OAKS DRIVE	907	2,619	Moderate	69

Appendix B

Rehab Plans by Segment, Sorted by Street Name

City of Creve Coeur, MO
Appendix B - Rehab Plans by Segment

Segment ID	Subsegment ID	GISID	Street Number	Block Number	Street Name	From Street	To Street	Pavement Length (ft)	Pavement Width (ft)	Pavement Area (yd2)	Functional Class	Pavement Type	Owner	Current PCI	SuperSeg ID	SuperSeg PCI	$1.45M Split ($1.65 CIP) Selected Rehab Year	Rehab Activity	Segment Cost ($)	Final PCI
23974	23974-1	790	1000	10	ALDEN LN	SPOEDE RD	EAST END	32	18	64	Residential	Asphalt	City	70	23974-1	70				
23974	23974-2	790	1000	10	ALDEN LN	SPOEDE RD	EAST END	1,228	18	2,456	Residential	Asphalt	City	48	23974-2	48	2019	FWM + Thick Olay (> 2.0 - 3.0)	57,711	91
20236	20236-1	20	1010	10	AMBASSADOR BLVD	ANDES BLVD	RESEARCH BLVD	1,593	36	6,373	Residential	Composite	City	46	20236	46	2018	FWM + Thick Olay (> 2.0 - 3.0)	175,263	89
24508	24508-1	853	1020	10	AMBLESIDE LN	LADUE RD	NORTH END	807	20	1,794	Residential	Concrete	City	64	24508	64				56
56175	56175-1	1159	1030	10	AMBOIS DR	BELLERIVE MANOR DR	CANNES DR	205	26	593	Residential	Concrete	City	76	21410-1	80	2020	Joint Rehab	1,780	84
21410	21410-1	213	1030	20	AMBOIS DR	CANNES DR S	CANNES DR N	111	26	321	Residential	Concrete	City	87	21410-1	80	2020	Joint Rehab	963	84
21911	21911-1	316	1030	30	AMBOIS DR	CANNES DR	MONTMARTRE DR	1,186	26	3,425	Residential	Concrete	City	88	21911-1	88				83
22110	22110-1	379	1030	40	AMBOIS DR	MONTMARTRE DR	RUE DE FLEUR DR	2,029	26	5,862	Residential	Concrete	City	87	22110	87				82
21949	21949-1	329	1040	10	AMERICAN LEGION DR	RUE DE LA BANQUE E	NEW BALLAS RD	402	25	1,116	Residential	Concrete	City	76	21949	76	2016	Joint Rehab	3,348	81
20229	20229-1	19	1050	10	ANDES BLVD	AMBASSADOR BLVD	BAUR BLVD	1,189	34	4,492	Residential	Asphalt	City	44	20229	44	2017	FWM + Thick Olay (> 2.0 - 3.0)	123,524	87
22559	22559-1	491	1060	10	ANGLETERRE DR	VILLA HILL LN	NORTH END	410	26	1,185	Residential	Asphalt	City	67	22559	67				56
21885	21885-1	308	1070	10	ARAMIS DR	DARTAGNAN CT	CANNES DR	1,116	26	3,224	Residential	Concrete	City	70	21885	69				62
56164	56164-1	1150	1070	20	ARAMIS DR	CANNES DR	BELLERIVE MANOR DR	153	26	442	Residential	Concrete	City	63	21885	69				62
21584	21584-1	204	1080	10	ARIEGE DR	MONTAUBAN DR	BARBEZIEUX DR	652	26	1,884	Residential	Concrete	City	84	21584	84				79
23093	23093-1	627	1090	10	AUBURNDALE DR	WALLING DR	HIRAM DR	1,605	21	3,744	Residential	Asphalt	City	33	23093	33	2018	Reconstruction (Surface)	131,050	91
56168	56168-1	1152	1100	10	AUTUNM TRAILS CT	WEST END	WHEATON WAY DR	573	26	1,654	Residential	Concrete	City	70	56168	70				63
21931	21931-1	323	1110	10	BAL HARBOUR DR	OLIVE BLVD	NW END	324	36	1,298	Residential	Asphalt	City	57	21931	57	2018	EM/FWM Mod Olay (2.0 - 3.0)	23,357	88
26819	26819-1	1138	1120	10	BALCON EST	SE END	BALCON EST	1,782	20	3,960	Residential	Asphalt	City	64	26458	64				52
26516	26516-1	1120	1120	20	BALCON EST	BALCON EST	BALCON EST	485	20	1,078	Residential	Asphalt	City	53	26458	64				52
26458	26458-1	1121	1120	30	BALCON EST	BALCON EST CT	346 S/O CONWAY RD	580	20	1,289	Residential	Asphalt	City	71	26458	64				52
26458	26458-2	1106	1120	30	BALCON EST	346 s/o CONWAY RD	CONWAY RD	346	20	769	Residential	Asphalt	City	71	26458	64				52
26628	26628-1	1123	1140	10	BALCON EST	SOUTH END	BALCON EST	249	20	554	Residential	Asphalt	City	65	26458	64				52
26475	26475-1	1123	1130	10	BALCON ESTATES CT	BALCON ESTATES RD	CUL DE SAC LOOP	310	20	689	Residential	Asphalt	City	66	26458	64				52
21264	21264-1	158	1180	10	BARBEZIEUX DR	FERNVIEW DR	ARIEGE DR	542	26	1,567	Residential	Concrete	City	70	21264-1	70				63
21263	21263-1	157	1180	20	BARBEZIEUX DR	ARIEGE DR	LESPARRE DR	312	26	901	Residential	Concrete	City	75	21263-1	75	2016	Joint Rehab	2,703	81
25264	25264-1	970	1190	10	BEACON HILL CT	SW END	BEACON HILL LN	797	20	1,771	Residential	Asphalt	City	88	25264	88				81
25303	25303-1	976	1200	10	BEACON HILL LN	BEACON HILL CT	SE CDS END	907	20	2,016	Residential	Asphalt	City	77	24859	79				72
25055	25055-1	943	1200	20	BEACON HILL LN	BEACON HILL CT	BEACON HILL LN WEST	548	20	1,219	Residential	Asphalt	City	80	24859	79				72
1313	1313-1	921	1200	40	BEACON HILL LN	BEACON HILL LN E	BEACON HILL LN W	185	21	432	Residential	Asphalt	City	82	24859	79				72
24738	24738-1	10921	1200	50	BEACON HILL LN	LADUE RD	BEACON HILL LN EAST	264	29	851	Residential	Asphalt	City	80	24859	79				72
1315	1315-1	921.1	1200	45	BEACON HILL LN E	BEACON HILL LN	CUL DE SAC	160	22	648	Residential	Asphalt	City	82	24859	79				72
24859	24859-1	929	1200	30	BEACON HILL LN WEST	SW END	BEACON HILL LN	516	20	1,482	Residential	Asphalt	City	79	24859	79				72
21918	21918-1	318	1230	10	BEAUVAIS CT	BELLERIVE ESTATES DR	NE END	526	26	1,520	Residential	Concrete	City	70	21918	70				63
23168	23168-1	640	1240	10	BEAVER DR	LINDBERGH BLVD	HAVEN VIEW DR	653	20	1,451	Residential	Asphalt	City	43	99100	57	2019	EM/FWM Mod Olay (2.0 - 3.0)	26,118	89
23169	23169-1	641	1240	20	BEAVER DR	HAVEN VIEW DR	BEAVER DR (EAST)	1,081	20	2,402	Residential	Asphalt	City	70	99100	57	2019	EM/FWM Mod Olay (2.0 - 3.0)	43,236	89
199210	199210-1	11641	1250	10	BEAVER DR	BEAVER DR (EAST)	58' N/O BEAVER DR (EAST)	58	15	97	Residential	Asphalt	City	71	99100	57	2019	EM/FWM Mod Olay (2.0 - 3.0)	1,746	89
199215	199215-1	10641	1260	10	BEAVER DR	151' S/O TEALWOOD DR	TEALWOOD DR	151	20	336	Residential	Asphalt	City	38	99100	57	2019	EM/FWM Mod Olay (2.0 - 3.0)	6,048	89
99200	99200-1	1198	1240	30	BEAVER DR (EAST)	BEAVER DR	EAST END	345	15	575	Residential	Asphalt	City	50	99100	57	2019	EM/FWM Mod Olay (2.0 - 3.0)	10,350	89
22528	22528-1	475	1270	10	BELLERIVE ESTATES DR	MASON MANOR RD	LE HAVRE DR	1,376	26	3,974	Collector	Concrete	City	84	22528	84				79
21986	21986-1	344	1270	20	BELLERIVE ESTATES DR	LE HAVRE DR	DEAUVILLE CT	271	26	783	Collector	Concrete	City	89	21986-1	89				84
21900	21900-1	314	1270	30	BELLERIVE ESTATES DR	DEAUVILLE CT	TIMBER RUN DR	235	26	679	Collector	Concrete	City	89	21900-1	89				84

City of Creve Coeur, MO
Appendix B - Rehab Plans by Segment

Segment ID	Subsegment ID	GISID	Street Number	Block Number	Street Name	From Street	To Street	Pavement Length (ft)	Pavement Width (ft)	Pavement Area (yd2)	Functional Class	Pavement Type	Owner	Current PCI	SuperSeg ID	SuperSeg PCI	Steady State ($900k/Year) Selected Rehab Year	Rehab Activity	Segment Cost ($)	Final PCI
23974	23974-1	790	1000	10	ALDEN LN	SPOEDE RD	EAST END	32	18	64	Residential	Asphalt	City	70	23974-1	70				
23974	23974-2	790	1000	10	ALDEN LN	SPOEDE RD	EAST END	1,228	18	2,456	Residential	Asphalt	City	48	23974-2	48	2019	FWM + Thick Olay (> 2.0 - 3.0)	57,711	91
20236	20236-1	20	1010	10	AMBASSADOR BLVD	ANDES BLVD	RESEARCH BLVD	1,593	36	6,373	Residential	Composite	City	46	20236	46	2018	FWM + Thick Olay (> 2.0 - 3.0)	175,263	89
24508	24508-1	853	1020	10	AMBLESIDE LN	LADUE RD	NORTH END	807	20	1,794	Residential	Concrete	City	64	24508	64				56
56175	56175-1	1159	1030	10	AMBOIS DR	BELLERIVE MANOR DR	CANNES DR	205	26	593	Residential	Concrete	City	76	21410-1	80	2020	Joint Rehab	1,780	84
21410	21410-1	213	1030	20	AMBOIS DR	CANNES DR S	CANNES DR N	111	26	321	Residential	Concrete	City	87	21410-1	80	2020	Joint Rehab	963	84
21911	21911-1	316	1030	30	AMBOIS DR	CANNES DR	MONTMARTRE DR	1,186	26	3,425	Residential	Concrete	City	88	21911-1	88				83
22110	22110-1	379	1030	40	AMBOIS DR	MONTMARTRE DR	RUE DE FLEUR DR	2,029	26	5,862	Residential	Concrete	City	87	22110	87				82
21949	21949-1	329	1040	10	AMERICAN LEGION DR	RUE DE LA BANQUE E	NEW BALLAS RD	402	25	1,116	Residential	Concrete	City	76	21949	76	2016	Joint Rehab	3,348	81
20229	20229-1	19	1050	10	ANDES BLVD	AMBASSADOR BLVD	BAUR BLVD	1,189	34	4,492	Residential	Asphalt	City	44	20229	44	2017	FWM + Thick Olay (> 2.0 - 3.0)	123,524	87
22559	22559-1	491	1060	10	ANGLETERRE DR	VILLA HILL LN	NORTH END	410	26	1,185	Residential	Asphalt	City	67	22559	67				56
21885	21885-1	308	1070	10	ARAMIS DR	DARTAGNAN CT	CANNES DR	1,116	26	3,224	Residential	Concrete	City	70	21885	69				62
56164	56164-1	1150	1070	20	ARAMIS DR	CANNES DR	BELLERIVE MANOR DR	153	26	442	Residential	Concrete	City	63	21885	69				62
21584	21584-1	204	1080	10	ARIEGE DR	MONTAUBAN DR	BARBEZIEUX DR	652	26	1,884	Residential	Concrete	City	84	21584	84				79
23093	23093-1	627	1090	10	AUBURNDALE DR	WALLING DR	HIRAM DR	1,605	21	3,744	Residential	Asphalt	City	33	23093	33	2018	Reconstruction (Surface)	131,050	91
56168	56168-1	1152	1100	10	AUTUNM TRAILS CT	WEST END	WHEATON WAY DR	573	26	1,654	Residential	Concrete	City	70	56168	70				63
21931	21931-1	323	1110	10	BAL HARBOUR DR	OLIVE BLVD	NW END	324	36	1,298	Residential	Asphalt	City	57	21931	57				44
26819	26819-1	1138	1120	10	BALCON EST	SE END	BALCON EST	1,782	20	3,960	Residential	Asphalt	City	64	26458	64				52
26516	26516-1	1120	1120	20	BALCON EST	BALCON EST	BALCON EST	485	20	1,078	Residential	Asphalt	City	53	26458	64				52
26458	26458-1	1121	1120	30	BALCON EST	BALCON EST CT	346 S/O CONWAY RD	580	20	1,289	Residential	Asphalt	City	71	26458	64				52
26458	26458-2	1106	1120	30	BALCON EST	346 s/o CONWAY RD	CONWAY RD	346	20	769	Residential	Asphalt	City	71	26458	64				52
26628	26628-1	1123	1140	10	BALCON EST	SOUTH END	BALCON EST	249	20	554	Residential	Asphalt	City	65	26458	64				52
26475	26475-1	1123	1130	10	BALCON ESTATES CT	BALCON ESTATES RD	CUL DE SAC LOOP	310	20	689	Residential	Asphalt	City	66	26458	64				52
21264	21264-1	158	1180	10	BARBEZIEUX DR	FERNVIEW DR	ARIEGE DR	542	26	1,567	Residential	Concrete	City	70	21264-1	70				63
21263	21263-1	157	1180	20	BARBEZIEUX DR	ARIEGE DR	LESPARRE DR	312	26	901	Residential	Concrete	City	75	21263-1	75	2016	Joint Rehab	2,703	81
25264	25264-1	970	1190	10	BEACON HILL CT	SW END	BEACON HILL LN	797	20	1,771	Residential	Asphalt	City	88	25264	88				81
25303	25303-1	976	1200	10	BEACON HILL LN	BEACON HILL CT	SE CDS END	907	20	2,016	Residential	Asphalt	City	77	24859	79				72
25055	25055-1	943	1200	20	BEACON HILL LN	BEACON HILL CT	BEACON HILL LN WEST	548	20	1,219	Residential	Asphalt	City	80	24859	79				72
1313	1313-1	921	1200	40	BEACON HILL LN	BEACON HILL LN E	BEACON HILL LN W	185	21	432	Residential	Asphalt	City	82	24859	79				72
24738	24738-1	10921	1200	50	BEACON HILL LN	LADUE RD	BEACON HILL LN EAST	264	29	851	Residential	Asphalt	City	80	24859	79				72
1315	1315-1	921.1	1200	45	BEACON HILL LN E	BEACON HILL LN	CUL DE SAC	160	22	648	Residential	Asphalt	City	82	24859	79				72
24859	24859-1	929	1200	30	BEACON HILL LN WEST	SW END	BEACON HILL LN	516	20	1,482	Residential	Asphalt	City	79	24859	79				72
21918	21918-1	318	1230	10	BEAUVAIS CT	BELLERIVE ESTATES DR	NE END	526	26	1,520	Residential	Concrete	City	70	21918	70				63
23168	23168-1	640	1240	10	BEAVER DR	LINDBERGH BLVD	HAVEN VIEW DR	653	20	1,451	Residential	Asphalt	City	43	99100	57				44
23169	23169-1	641	1240	20	BEAVER DR	HAVEN VIEW DR	BEAVER DR (EAST)	1,081	20	2,402	Residential	Asphalt	City	70	99100	57				44
199210	199210-1	11641	1250	10	BEAVER DR	BEAVER DR (EAST)	58' N/O BEAVER DR (EAST)	58	15	97	Residential	Asphalt	City	71	99100	57				44
199215	199215-1	10641	1260	10	BEAVER DR	151' S/O TEALWOOD DR	TEALWOOD DR	151	20	336	Residential	Asphalt	City	38	99100	57				44
99200	99200-1	1198	1240	30	BEAVER DR (EAST)	BEAVER DR	EAST END	345	15	575	Residential	Asphalt	City	50	99100	57				44
22528	22528-1	475	1270	10	BELLERIVE ESTATES DR	MASON MANOR RD	LE HAVRE DR	1,376	26	3,974	Collector	Concrete	City	84	22528	84				79
21986	21986-1	344	1270	20	BELLERIVE ESTATES DR	LE HAVRE DR	DEAUVILLE CT	271	26	783	Collector	Concrete	City	89	21986-1	89				84
21900	21900-1	314	1270	30	BELLERIVE ESTATES DR	DEAUVILLE CT	TIMBER RUN DR	235	26	679	Collector	Concrete	City	89	21900-1	89				84

City of Creve Coeur, MO
Appendix B - Rehab Plans by Segment

Segment ID	Subsegment ID	GISID	Street Number	Block Number	Street Name	From Street	To Street	Pavement Length (ft)	Pavement Width (ft)	Pavement Area (yd2)	Functional Class	Pavement Type	Owner	Current PCI	SuperSeg ID	SuperSeg PCI	Need Year (Unlimited Budget) Selected Rehab Year	Rehab Activity	Segment Cost ($)	Final PCI
23974	23974-1	790	1000	10	ALDEN LN	SPOEDE RD	EAST END	32	18	64	Residential	Asphalt	City	70	23974-1	70				
23974	23974-2	790	1000	10	ALDEN LN	SPOEDE RD	EAST END	1,228	18	2,456	Residential	Asphalt	City	48	23974-2	48	2019	FWM + Thick Olay (> 2.0 - 3.0)	57,711	91
20236	20236-1	20	1010	10	AMBASSADOR BLVD	ANDES BLVD	RESEARCH BLVD	1,593	36	6,373	Residential	Composite	City	46	20236	46	2018	FWM + Thick Olay (> 2.0 - 3.0)	175,263	89
24508	24508-1	853	1020	10	AMBLESIDE LN	LADUE RD	NORTH END	807	20	1,794	Residential	Concrete	City	64	24508	64	2018	Slight Pnl Rplcmnt & Joint Reh	36,777	87
56175	56175-1	1159	1030	10	AMBOIS DR	BELLERIVE MANOR DR	CANNES DR	205	26	593	Residential	Concrete	City	76	21410-1	80	2020	Joint Rehab	1,780	84
21410	21410-1	213	1030	20	AMBOIS DR	CANNES DR S	CANNES DR N	111	26	321	Residential	Concrete	City	87	21410-1	80	2020	Joint Rehab	963	84
21911	21911-1	316	1030	30	AMBOIS DR	CANNES DR	MONTMARTRE DR	1,186	26	3,425	Residential	Concrete	City	88	21911-1	88				83
22110	22110-1	379	1030	40	AMBOIS DR	MONTMARTRE DR	RUE DE FLEUR DR	2,029	26	5,862	Residential	Concrete	City	87	22110	87				82
21949	21949-1	329	1040	10	AMERICAN LEGION DR	RUE DE LA BANQUE E	NEW BALLAS RD	402	25	1,116	Residential	Concrete	City	76	21949	76	2016	Joint Rehab	3,348	81
20229	20229-1	19	1050	10	ANDES BLVD	AMBASSADOR BLVD	BAUR BLVD	1,189	34	4,492	Residential	Asphalt	City	44	20229	44	2017	FWM + Thick Olay (> 2.0 - 3.0)	123,524	87
22559	22559-1	491	1060	10	ANGLETERRE DR	VILLA HILL LN	NORTH END	410	26	1,185	Residential	Asphalt	City	67	22559	67	2019	EM Thin Overlay (1.5 - 2.0)	16,002	87
21885	21885-1	308	1070	10	ARAMIS DR	DARTAGNAN CT	CANNES DR	1,116	26	3,224	Residential	Concrete	City	70	21885	69				62
56164	56164-1	1150	1070	20	ARAMIS DR	CANNES DR	BELLERIVE MANOR DR	153	26	442	Residential	Concrete	City	63	21885	69				62
21584	21584-1	204	1080	10	ARIEGE DR	MONTAUBAN DR	BARBEZIEUX DR	652	26	1,884	Residential	Concrete	City	84	21584	84				79
23093	23093-1	627	1090	10	AUBURNDALE DR	WALLING DR	HIRAM DR	1,605	21	3,744	Residential	Asphalt	City	33	23093	33	2018	Reconstruction (Surface)	131,050	91
56168	56168-1	1152	1100	10	AUTUNM TRAILS CT	WEST END	WHEATON WAY DR	573	26	1,654	Residential	Concrete	City	70	56168	70				63
21931	21931-1	323	1110	10	BAL HARBOUR DR	OLIVE BLVD	NW END	324	36	1,298	Residential	Asphalt	City	57	21931	57	2018	EM/FWM Mod Olay (2.0 - 3.0)	23,357	88
26819	26819-1	1138	1120	10	BALCON EST	SE END	BALCON EST	1,782	20	3,960	Residential	Asphalt	City	64	26458	64	2018	EM Thin Overlay (1.5 - 2.0)	53,458	86
26516	26516-1	1120	1120	20	BALCON EST	BALCON EST	BALCON EST	485	20	1,078	Residential	Asphalt	City	53	26458	64	2018	EM Thin Overlay (1.5 - 2.0)	14,552	86
26458	26458-1	1121	1120	30	BALCON EST	BALCON EST CT	346 S/O CONWAY RD	580	20	1,289	Residential	Asphalt	City	71	26458	64	2018	EM Thin Overlay (1.5 - 2.0)	17,401	86
26458	26458-2	1106	1120	30	BALCON EST	346 s/o CONWAY RD	CONWAY RD	346	20	769	Residential	Asphalt	City	71	26458	64	2018	EM Thin Overlay (1.5 - 2.0)	10,381	86
26628	26628-1	1123	1140	10	BALCON EST	SOUTH END	BALCON EST	249	20	554	Residential	Asphalt	City	65	26458	64	2018	EM Thin Overlay (1.5 - 2.0)	7,479	86
26475	26475-1	1123	1130	10	BALCON ESTATES CT	BALCON ESTATES RD	CUL DE SAC LOOP	310	20	689	Residential	Asphalt	City	66	26458	64	2018	EM Thin Overlay (1.5 - 2.0)	9,301	86
21264	21264-1	158	1180	10	BARBEZIEUX DR	FERNVIEW DR	ARIEGE DR	542	26	1,567	Residential	Concrete	City	70	21264-1	70				63
21263	21263-1	157	1180	20	BARBEZIEUX DR	ARIEGE DR	LESPARRE DR	312	26	901	Residential	Concrete	City	75	21263-1	75	2016	Joint Rehab	2,703	81
25264	25264-1	970	1190	10	BEACON HILL CT	SW END	BEACON HILL LN	797	20	1,771	Residential	Asphalt	City	88	25264	88				81
25303	25303-1	976	1200	10	BEACON HILL LN	BEACON HILL CT	SE CDS END	907	20	2,016	Residential	Asphalt	City	77	24859	79	2018	Preventative Maintenance	4,234	82
25055	25055-1	943	1200	20	BEACON HILL LN	BEACON HILL CT	BEACON HILL LN WEST	548	20	1,219	Residential	Asphalt	City	80	24859	79	2018	Preventative Maintenance	2,560	82
1313	1313-1	921	1200	40	BEACON HILL LN	BEACON HILL LN E	BEACON HILL LN W	185	21	432	Residential	Asphalt	City	82	24859	79	2018	Preventative Maintenance	907	82
24738	24738-1	10921	1200	50	BEACON HILL LN	LADUE RD	BEACON HILL LN EAST	264	29	851	Residential	Asphalt	City	80	24859	79	2018	Preventative Maintenance	1,787	82
1315	1315-1	921.1	1200	45	BEACON HILL LN E	BEACON HILL LN	CUL DE SAC	160	22	648	Residential	Asphalt	City	82	24859	79	2018	Preventative Maintenance	1,361	82
24859	24859-1	929	1200	30	BEACON HILL LN WEST	SW END	BEACON HILL LN	516	20	1,482	Residential	Asphalt	City	79	24859	79	2018	Preventative Maintenance	3,112	82
21918	21918-1	318	1230	10	BEAUVAIS CT	BELLERIVE ESTATES DR	NE END	526	26	1,520	Residential	Concrete	City	70	21918	70	2016	Localized Rehab	17,855	84
23168	23168-1	640	1240	10	BEAVER DR	LINDBERGH BLVD	HAVEN VIEW DR	653	20	1,451	Residential	Asphalt	City	43	99100	57	2019	EM/FWM Mod Olay (2.0 - 3.0)	26,118	89
23169	23169-1	641	1240	20	BEAVER DR	HAVEN VIEW DR	BEAVER DR (EAST)	1,081	20	2,402	Residential	Asphalt	City	70	99100	57	2019	EM/FWM Mod Olay (2.0 - 3.0)	43,236	89
199210	199210-1	11641	1250	10	BEAVER DR	BEAVER DR (EAST)	58' N/O BEAVER DR (EAST)	58	15	97	Residential	Asphalt	City	71	99100	57	2019	EM/FWM Mod Olay (2.0 - 3.0)	1,746	89
199215	199215-1	10641	1260	10	BEAVER DR	151' S/O TEALWOOD DR	TEALWOOD DR	151	20	336	Residential	Asphalt	City	38	99100	57	2019	EM/FWM Mod Olay (2.0 - 3.0)	6,048	89
99200	99200-1	1198	1240	30	BEAVER DR (EAST)	BEAVER DR	EAST END	345	15	575	Residential	Asphalt	City	50	99100	57	2019	EM/FWM Mod Olay (2.0 - 3.0)	10,350	89
22528	22528-1	475	1270	10	BELLERIVE ESTATES DR	MASON MANOR RD	LE HAVRE DR	1,376	26	3,974	Collector	Concrete	City	84	22528	84				79
21986	21986-1	344	1270	20	BELLERIVE ESTATES DR	LE HAVRE DR	DEAUVILLE CT	271	26	783	Collector	Concrete	City	89	21986-1	89				84
21900	21900-1	314	1270	30	BELLERIVE ESTATES DR	DEAUVILLE CT	TIMBER RUN DR	235	26	679	Collector	Concrete	City	89	21900-1	89				84

Segment ID	Subsegment ID	GISID	Street Number	Block Number	Street Name	From Street	To Street	Pavement Length (ft)	Pavement Width (ft)	Pavement Area (yd2)	Functional Class	Pavement Type	Owner	Current PCI	SuperSeg ID	SuperSeg PCI	$1.45M Split ($1.65 CIP) Selected Rehab Year	Rehab Activity	Segment Cost ($)	Final PCI
21924	21924-1	320	1270	40	BELLERIVE ESTATES DR	TIMBER RUN DR	BEAUVAIS CT	558	26	1,613	Collector	Concrete	City	85	21924-1	85				80
21919	21919-1	319	1270	50	BELLERIVE ESTATES DR	BEAUVAIS CT	MONTAUBAN DR	289	26	836	Collector	Concrete	City	85	21884	84				79
21884	21884-1	307	1270	60	BELLERIVE ESTATES DR	MONTAUBAN DR	FERNVIEW DR	432	26	1,248	Collector	Concrete	City	83	21884	84				79
56177	56177-1	1161	1280	10	BELLERIVE FARM DR	GALLAGHER RD	HARVEST GLEN CT	428	26	1,235	Residential	Concrete	City	69	56177	69				62
56706	56706-1	1160	1280	20	BELLERIVE FARM DR	HARVEST GLEN CT	BELLERIVE FARM DR #1	562	26	3,480	Residential	Concrete	City	76	56176	74				67
56176	56176-1	1160.1	1280	40	BELLERIVE FARM DR	HARVEST GLEN CT	BELLERIVE MANOR DR	583	26	1,684	Residential	Concrete	City	69	56176	74				67
56707	56707-1	1206	1280	40	BELLERIVE FARM DR #1	BELLERIVE FARM DR	BELLERIVE FARM DR	206	25	572	Residential	Concrete	City	80	56176	74				67
56174	56174-1	1158	1300	10	BELLERIVE MANOR CT	BELLERIVE MANOR DR	BELLERIVE MANOR DR	89	26	257	Residential	Concrete	City	63	56174	63	2018	Slight Pnl Rplcmnt & Joint Reh	5,277	87
21849	21849-1	281	1310	10	BELLERIVE MANOR DR	DARTAGNAN CT	TURRENTINE TRL	1,143	26	3,301	Residential	Concrete	City	73	21849-1	73				66
56178	56178-1	1162	1310	20	BELLERIVE MANOR DR	TURRENTINE TRL	AUTUNM TRAILS CT	242	26	700	Residential	Concrete	City	67	56178	76	2016	Joint Rehab	2,310	81
56184	56184-1	1151	1310	30	BELLERIVE MANOR DR	WHEATON WAY DR	BELLERIVE MANOR DR #1	131	26	378	Residential	Concrete	City	72	56178	76	2016	Joint Rehab	1,248	81
56705	56705-1	1151	1310	40	BELLERIVE MANOR DR	BELLERIVE MANOR DR #1	STABLEFIELD CT	293	26	1,716	Residential	Concrete	City	83	56178	76	2016	Joint Rehab	5,663	81
56182	56182-1	1182	1310	60	BELLERIVE MANOR DR	BELLERIVE MANOR CT	AMBOIS DR	166	26	480	Residential	Concrete	City	67	56178	76	2016	Joint Rehab	1,584	81
56183	56183-1	1183	1320	50	BELLERIVE MANOR DR	STABLEFIELD CT	BELLERIVE MANOR CT	185	26	536	Residential	Concrete	City	72	56178	76	2016	Joint Rehab	1,769	81
56181	56181-1	1165	1320	70	BELLERIVE MANOR DR	AMBOIS DR	GALLAGHER RD	477	26	1,378	Residential	Concrete	City	72	56180	71	2017	Localized Rehab	16,190	85
56180	56180-1	1164	1320	80	BELLERIVE MANOR DR	GALLAGHER RD	BELLERIVE FARM DR	688	26	1,987	Residential	Concrete	City	70	56180	71	2017	Localized Rehab	23,345	85
56179	56179-1	1163	1320	90	BELLERIVE MANOR DR	BELLERIVE FARM DR	NORTH END	183	26	529	Residential	Concrete	City	75	56180	71	2017	Localized Rehab	6,215	85
56166	56166-1	1203	1310	35	BELLERIVE MANOR DR #1	BELLERIVE MANOR DR	BELLERIVE MANOR DR	200	25	556	Residential	Concrete	City	84	56178	76	2016	Joint Rehab	1,835	81
23781	23781-1	757	1340	10	BELLERIVE SPRINGS DR	MASON RD	SE END	486	26	1,403	Residential	Concrete	City	75	23781-1	75	2020	Localized Rehab	16,483	87
23781	23781-2	757	1340	10	BELLERIVE SPRINGS DR	MASON RD	SE END	138	26	399	Residential	Asphalt	City	75	23781-2	75	2018	Surface Treatment + RR	1,395	85
25591	25591-1	1027	1350	10	BELLINGTON LN	SOUTH END	LITCHEFORD WAY	674	22	1,646	Residential	Asphalt	City	88	25078	89				82
25322	25322-1	978	1350	20	BELLINGTON LN	LITCHEFORD WAY	TOPSFIELD CT	593	26	1,714	Residential	Asphalt	City	82	25078	89				82
25078	25078-1	944	1350	30	BELLINGTON LN	TOPSFIELD CT	BOOTHBAY CT	956	22	2,337	Residential	Asphalt	City	95	25078	89				82
24707	24707-1	919	1350	40	BELLINGTON LN	BOOTHBAY CT	LADUE RD	349	22	852	Residential	Asphalt	City	91	24707	91				84
22501	22501-1	465	1360	10	BENWOOD LN	MOSLEY RD	SARAWOOD LN	845	26	2,441	Residential	Composite	City	81	99450	82				76
22502	22502-1	466	1360	20	BENWOOD LN	SARAWOOD LN	SARAWOOD LN	77	26	223	Residential	Composite	City	86	99450	82				76
22580	22580-1	499	1360	30	BENWOOD LN	SARAWOOD LN	MORWOOD LN	464	26	1,341	Residential	Composite	City	83	99450	82				76
21739	21739-1	260	1370	10	BERGERAC DR	NARBONNE DR	MONTAUBAN DR	807	26	2,330	Residential	Concrete	City	74	21739	74				66
22639	22639-1	524	1380	10	BLACKHEATH CT	COUNTRY MANOR LN	EAST END	432	26	1,248	Residential	Concrete	City	65	22639	65	2020	Slight Pnl Rplcmnt & Joint Reh	25,584	89
24979	24979-1	936	1390	10	BOOTHBAY CT	BELLINGTON LN	SE END	888	20	1,973	Residential	Asphalt	City	76	24979	76	2020	Surface Treatment + RR	6,907	87
23334	23334-1	682	1400	10	BRIERGREEN CT	WOODLINE DR	WOODLINE DR	145	26	419	Residential	Asphalt	City	87	23334	87				81
26072	26072-1	1073	1410	10	BROADVIEW FARM RD	SW END	BROADVIEW FARM RD	357	22	873	Residential	Asphalt	City	48	25908	66				54
25983	25983-1	1068	1410	20	BROADVIEW FARM RD	BROADVIEW FARM RD	BROADVIEW FARM RD	240	26	694	Residential	Asphalt	City	86	25908	66				54
26062	26062-1	1071	1420	10	BROADVIEW FARM RD	BROADVIEW FARM RD	SE END	400	21	933	Residential	Asphalt	City	70	25908	66				54
25878	25878-1	1114	1430	10	BROADVIEW FARM RD	BROADVIEW FARM RD	BROADVIEW FARM RD	165	26	477	Residential	Asphalt	City	80	25908	66				54
25908	25908-1	1064	1440	10	BROADVIEW FARM RD	WEST END	BROADVIEW FARM RD	502	26	1,450	Residential	Asphalt	City	57	25908	66				54
25888	25888-1	1115	1450	10	BROADVIEW FARM RD	BROADVIEW FARM RD	SE END	542	26	1,565	Residential	Asphalt	City	62	25908	66				54
25811	25811-1	1110	1460	10	BROADVIEW FARM RD	BROADVIEW FARM RD	CONWAY RD	183	26	530	Residential	Asphalt	City	85	25908	66				54
25573	25573-1	1023	1470	10	BROOKTRAIL CT	SE END	GRAESER RD	1,637	26	4,729	Residential	Concrete	City	77	25573	77	2017	Joint Rehab	14,188	82
25163	25163-1	964	1470	20	BROOKTRAIL CT	GRAESER RD	NW END	914	26	2,640	Residential	Concrete	City	86	25163	86				81
26225	26225-1	1084	1480	10	CABIN GROVE LN	CONWAY RD	NORTH END	958	26	2,768	Residential	Concrete	City	82	26225	82				77

City of Creve Coeur, MO
Appendix B - Rehab Plans by Segment

Segment ID	Subsegment ID	GISID	Street Number	Block Number	Street Name	From Street	To Street	Pavement Length (ft)	Pavement Width (ft)	Pavement Area (yd2)	Functional Class	Pavement Type	Owner	Current PCI	SuperSeg ID	SuperSeg PCI	Steady State ($900k/Year) Selected Rehab Year	Rehab Activity	Segment Cost ($)	Final PCI
21924	21924-1	320	1270	40	BELLERIVE ESTATES DR	TIMBER RUN DR	BEAUVAIS CT	558	26	1,613	Collector	Concrete	City	85	21924-1	85				80
21919	21919-1	319	1270	50	BELLERIVE ESTATES DR	BEAUVAIS CT	MONTAUBAN DR	289	26	836	Collector	Concrete	City	85	21884	84				79
21884	21884-1	307	1270	60	BELLERIVE ESTATES DR	MONTAUBAN DR	FERNVIEW DR	432	26	1,248	Collector	Concrete	City	83	21884	84				79
56177	56177-1	1161	1280	10	BELLERIVE FARM DR	GALLAGHER RD	HARVEST GLEN CT	428	26	1,235	Residential	Concrete	City	69	56177	69				62
56706	56706-1	1160	1280	20	BELLERIVE FARM DR	HARVEST GLEN CT	BELLERIVE FARM DR #1	562	26	3,480	Residential	Concrete	City	76	56176	74				67
56176	56176-1	1160.1	1280	40	BELLERIVE FARM DR	HARVEST GLEN CT	BELLERIVE MANOR DR	583	26	1,684	Residential	Concrete	City	69	56176	74				67
56707	56707-1	1206	1280	40	BELLERIVE FARM DR #1	BELLERIVE FARM DR	BELLERIVE FARM DR	206	25	572	Residential	Concrete	City	80	56176	74				67
56174	56174-1	1158	1300	10	BELLERIVE MANOR CT	BELLERIVE MANOR DR	BELLERIVE MANOR DR	89	26	257	Residential	Concrete	City	63	56174	63	2017	Slight Pnl Rplcmnt & Joint Reh	5,277	86
21849	21849-1	281	1310	10	BELLERIVE MANOR DR	DARTAGNAN CT	TURRENTINE TRL	1,143	26	3,301	Residential	Concrete	City	73	21849-1	73				66
56178	56178-1	1162	1310	20	BELLERIVE MANOR DR	TURRENTINE TRL	AUTUNM TRAILS CT	242	26	700	Residential	Concrete	City	67	56178	76	2016	Joint Rehab	2,310	81
56184	56184-1	1151	1310	30	BELLERIVE MANOR DR	WHEATON WAY DR	BELLERIVE MANOR DR #1	131	26	378	Residential	Concrete	City	72	56178	76	2016	Joint Rehab	1,248	81
56705	56705-1	1151	1310	40	BELLERIVE MANOR DR	BELLERIVE MANOR DR #1	STABLEFIELD CT	293	26	1,716	Residential	Concrete	City	83	56178	76	2016	Joint Rehab	5,663	81
56182	56182-1	1182	1310	60	BELLERIVE MANOR DR	BELLERIVE MANOR CT	AMBOIS DR	166	26	480	Residential	Concrete	City	67	56178	76	2016	Joint Rehab	1,584	81
56183	56183-1	1183	1320	50	BELLERIVE MANOR DR	STABLEFIELD CT	BELLERIVE MANOR CT	185	26	536	Residential	Concrete	City	72	56178	76	2016	Joint Rehab	1,769	81
56181	56181-1	1165	1320	70	BELLERIVE MANOR DR	AMBOIS DR	GALLAGHER RD	477	26	1,378	Residential	Concrete	City	72	56180	71	2017	Localized Rehab	16,190	85
56180	56180-1	1164	1320	80	BELLERIVE MANOR DR	GALLAGHER RD	BELLERIVE FARM DR	688	26	1,987	Residential	Concrete	City	70	56180	71	2017	Localized Rehab	23,345	85
56179	56179-1	1163	1320	90	BELLERIVE MANOR DR	BELLERIVE FARM DR	NORTH END	183	26	529	Residential	Concrete	City	75	56180	71	2017	Localized Rehab	6,215	85
56166	56166-1	1203	1310	35	BELLERIVE MANOR DR #1	BELLERIVE MANOR DR	BELLERIVE MANOR DR	200	25	556	Residential	Concrete	City	84	56178	76	2016	Joint Rehab	1,835	81
23781	23781-1	757	1340	10	BELLERIVE SPRINGS DR	MASON RD	SE END	486	26	1,403	Residential	Concrete	City	75	23781-1	75	2020	Localized Rehab	16,483	87
23781	23781-2	757	1340	10	BELLERIVE SPRINGS DR	MASON RD	SE END	138	26	399	Residential	Asphalt	City	75	23781-2	75				65
25591	25591-1	1027	1350	10	BELLINGTON LN	SOUTH END	LITCHEFORD WAY	674	22	1,646	Residential	Asphalt	City	88	25078	89				82
25322	25322-1	978	1350	20	BELLINGTON LN	LITCHEFORD WAY	TOPSFIELD CT	593	26	1,714	Residential	Asphalt	City	82	25078	89				82
25078	25078-1	944	1350	30	BELLINGTON LN	TOPSFIELD CT	BOOTHBAY CT	956	22	2,337	Residential	Asphalt	City	95	25078	89				82
24707	24707-1	919	1350	40	BELLINGTON LN	BOOTHBAY CT	LADUE RD	349	22	852	Residential	Asphalt	City	91	24707	91				84
22501	22501-1	465	1360	10	BENWOOD LN	MOSLEY RD	SARAWOOD LN	845	26	2,441	Residential	Composite	City	81	99450	82				76
22502	22502-1	466	1360	20	BENWOOD LN	SARAWOOD LN	SARAWOOD LN	77	26	223	Residential	Composite	City	86	99450	82				76
22580	22580-1	499	1360	30	BENWOOD LN	SARAWOOD LN	MORWOOD LN	464	26	1,341	Residential	Composite	City	83	99450	82				76
21739	21739-1	260	1370	10	BERGERAC DR	NARBONNE DR	MONTAUBAN DR	807	26	2,330	Residential	Concrete	City	74	21739	74				66
22639	22639-1	524	1380	10	BLACKHEATH CT	COUNTRY MANOR LN	EAST END	432	26	1,248	Residential	Concrete	City	65	22639	65				57
24979	24979-1	936	1390	10	BOOTHBAY CT	BELLINGTON LN	SE END	888	20	1,973	Residential	Asphalt	City	76	24979	76	2020	Surface Treatment + RR	6,907	87
23334	23334-1	682	1400	10	BRIERGREEN CT	WOODLINE DR	WOODLINE DR	145	26	419	Residential	Asphalt	City	87	23334	87				81
26072	26072-1	1073	1410	10	BROADVIEW FARM RD	SW END	BROADVIEW FARM RD	357	22	873	Residential	Asphalt	City	48	25908	66				54
25983	25983-1	1068	1410	20	BROADVIEW FARM RD	BROADVIEW FARM RD	BROADVIEW FARM RD	240	26	694	Residential	Asphalt	City	86	25908	66				54
26062	26062-1	1071	1420	10	BROADVIEW FARM RD	BROADVIEW FARM RD	SE END	400	21	933	Residential	Asphalt	City	70	25908	66				54
25878	25878-1	1114	1430	10	BROADVIEW FARM RD	BROADVIEW FARM RD	BROADVIEW FARM RD	165	26	477	Residential	Asphalt	City	80	25908	66				54
25908	25908-1	1064	1440	10	BROADVIEW FARM RD	WEST END	BROADVIEW FARM RD	502	26	1,450	Residential	Asphalt	City	57	25908	66				54
25888	25888-1	1115	1450	10	BROADVIEW FARM RD	BROADVIEW FARM RD	SE END	542	26	1,565	Residential	Asphalt	City	62	25908	66				54
25811	25811-1	1110	1460	10	BROADVIEW FARM RD	BROADVIEW FARM RD	CONWAY RD	183	26	530	Residential	Asphalt	City	85	25908	66				54
25573	25573-1	1023	1470	10	BROOKTRAIL CT	SE END	GRAESER RD	1,637	26	4,729	Residential	Concrete	City	77	25573	77	2017	Joint Rehab	14,188	82
25163	25163-1	964	1470	20	BROOKTRAIL CT	GRAESER RD	NW END	914	26	2,640	Residential	Concrete	City	86	25163	86				81
26225	26225-1	1084	1480	10	CABIN GROVE LN	CONWAY RD	NORTH END	958	26	2,768	Residential	Concrete	City	82	26225	82				77

City of Creve Coeur, MO
Appendix B - Rehab Plans by Segment

Segment ID	Subsegment ID	GISID	Street Number	Block Number	Street Name	From Street	To Street	Pavement Length (ft)	Pavement Width (ft)	Pavement Area (yd2)	Functional Class	Pavement Type	Owner	Current PCI	SuperSeg ID	SuperSeg PCI	Need Year (Unlimited Budget) Selected Rehab Year	Rehab Activity	Segment Cost ($)	Final PCI
21924	21924-1	320	1270	40	BELLERIVE ESTATES DR	TIMBER RUN DR	BEAUVAIS CT	558	26	1,613	Collector	Concrete	City	85	21924-1	85				80
21919	21919-1	319	1270	50	BELLERIVE ESTATES DR	BEAUVAIS CT	MONTAUBAN DR	289	26	836	Collector	Concrete	City	85	21884	84				79
21884	21884-1	307	1270	60	BELLERIVE ESTATES DR	MONTAUBAN DR	FERNVIEW DR	432	26	1,248	Collector	Concrete	City	83	21884	84				79
56177	56177-1	1161	1280	10	BELLERIVE FARM DR	GALLAGHER RD	HARVEST GLEN CT	428	26	1,235	Residential	Concrete	City	69	56177	69				62
56706	56706-1	1160	1280	20	BELLERIVE FARM DR	HARVEST GLEN CT	BELLERIVE FARM DR #1	562	26	3,480	Residential	Concrete	City	76	56176	74	2018	Localized Rehab	40,893	86
56176	56176-1	1160.1	1280	40	BELLERIVE FARM DR	HARVEST GLEN CT	BELLERIVE MANOR DR	583	26	1,684	Residential	Concrete	City	69	56176	74	2018	Localized Rehab	19,788	86
56707	56707-1	1206	1280	40	BELLERIVE FARM DR #1	BELLERIVE FARM DR	BELLERIVE FARM DR	206	25	572	Residential	Concrete	City	80	56176	74	2018	Localized Rehab	6,721	86
56174	56174-1	1158	1300	10	BELLERIVE MANOR CT	BELLERIVE MANOR DR	BELLERIVE MANOR DR	89	26	257	Residential	Concrete	City	63	56174	63	2018	Slight Pnl Rplcmnt & Joint Reh	5,277	87
21849	21849-1	281	1310	10	BELLERIVE MANOR DR	DARTAGNAN CT	TURRENTINE TRL	1,143	26	3,301	Residential	Concrete	City	73	21849-1	73	2017	Localized Rehab	38,788	85
56178	56178-1	1162	1310	20	BELLERIVE MANOR DR	TURRENTINE TRL	AUTUNM TRAILS CT	242	26	700	Residential	Concrete	City	67	56178	76	2016	Joint Rehab	2,310	81
56184	56184-1	1151	1310	30	BELLERIVE MANOR DR	WHEATON WAY DR	BELLERIVE MANOR DR #1	131	26	378	Residential	Concrete	City	72	56178	76	2016	Joint Rehab	1,248	81
56705	56705-1	1151	1310	40	BELLERIVE MANOR DR	BELLERIVE MANOR DR #1	STABLEFIELD CT	293	26	1,716	Residential	Concrete	City	83	56178	76	2016	Joint Rehab	5,663	81
56182	56182-1	1182	1310	60	BELLERIVE MANOR DR	BELLERIVE MANOR CT	AMBOIS DR	166	26	480	Residential	Concrete	City	67	56178	76	2016	Joint Rehab	1,584	81
56183	56183-1	1183	1320	50	BELLERIVE MANOR DR	STABLEFIELD CT	BELLERIVE MANOR CT	185	26	536	Residential	Concrete	City	72	56178	76	2016	Joint Rehab	1,769	81
56181	56181-1	1165	1320	70	BELLERIVE MANOR DR	AMBOIS DR	GALLAGHER RD	477	26	1,378	Residential	Concrete	City	72	56180	71	2016	Localized Rehab	16,190	84
56180	56180-1	1164	1320	80	BELLERIVE MANOR DR	GALLAGHER RD	BELLERIVE FARM DR	688	26	1,987	Residential	Concrete	City	70	56180	71	2016	Localized Rehab	23,345	84
56179	56179-1	1163	1320	90	BELLERIVE MANOR DR	BELLERIVE FARM DR	NORTH END	183	26	529	Residential	Concrete	City	75	56180	71	2016	Localized Rehab	6,215	84
56166	56166-1	1203	1310	35	BELLERIVE MANOR DR #1	BELLERIVE MANOR DR	BELLERIVE MANOR DR	200	25	556	Residential	Concrete	City	84	56178	76	2016	Joint Rehab	1,835	81
23781	23781-1	757	1340	10	BELLERIVE SPRINGS DR	MASON RD	SE END	486	26	1,403	Residential	Concrete	City	75	23781-1	75	2019	Localized Rehab	16,483	86
23781	23781-2	757	1340	10	BELLERIVE SPRINGS DR	MASON RD	SE END	138	26	399	Residential	Asphalt	City	75	23781-2	75	2018	Surface Treatment + RR	1,395	85
25591	25591-1	1027	1350	10	BELLINGTON LN	SOUTH END	LITCHEFORD WAY	674	22	1,646	Residential	Asphalt	City	88	25078	89				82
25322	25322-1	978	1350	20	BELLINGTON LN	LITCHEFORD WAY	TOPSFIELD CT	593	26	1,714	Residential	Asphalt	City	82	25078	89				82
25078	25078-1	944	1350	30	BELLINGTON LN	TOPSFIELD CT	BOOTHBAY CT	956	22	2,337	Residential	Asphalt	City	95	25078	89				82
24707	24707-1	919	1350	40	BELLINGTON LN	BOOTHBAY CT	LADUE RD	349	22	852	Residential	Asphalt	City	91	24707	91				84
22501	22501-1	465	1360	10	BENWOOD LN	MOSLEY RD	SARAWOOD LN	845	26	2,441	Residential	Composite	City	81	99450	82				76
22502	22502-1	466	1360	20	BENWOOD LN	SARAWOOD LN	SARAWOOD LN	77	26	223	Residential	Composite	City	86	99450	82				76
22580	22580-1	499	1360	30	BENWOOD LN	SARAWOOD LN	MORWOOD LN	464	26	1,341	Residential	Composite	City	83	99450	82				76
21739	21739-1	260	1370	10	BERGERAC DR	NARBONNE DR	MONTAUBAN DR	807	26	2,330	Residential	Concrete	City	74	21739	74	2018	Localized Rehab	27,380	86
22639	22639-1	524	1380	10	BLACKHEATH CT	COUNTRY MANOR LN	EAST END	432	26	1,248	Residential	Concrete	City	65	22639	65	2019	Slight Pnl Rplcmnt & Joint Reh	25,584	88
24979	24979-1	936	1390	10	BOOTHBAY CT	BELLINGTON LN	SE END	888	20	1,973	Residential	Asphalt	City	76	24979	76	2016	Preventative Maintenance	4,144	80
23334	23334-1	682	1400	10	BRIERGREEN CT	WOODLINE DR	WOODLINE DR	145	26	419	Residential	Asphalt	City	87	23334	87				81
26072	26072-1	1073	1410	10	BROADVIEW FARM RD	SW END	BROADVIEW FARM RD	357	22	873	Residential	Asphalt	City	48	25908	66	2019	EM Thin Overlay (1.5 - 2.0)	11,786	87
25983	25983-1	1068	1410	20	BROADVIEW FARM RD	BROADVIEW FARM RD	BROADVIEW FARM RD	240	26	694	Residential	Asphalt	City	86	25908	66	2019	EM Thin Overlay (1.5 - 2.0)	9,370	87
26062	26062-1	1071	1420	10	BROADVIEW FARM RD	BROADVIEW FARM RD	SE END	400	21	933	Residential	Asphalt	City	70	25908	66	2019	EM Thin Overlay (1.5 - 2.0)	12,596	87
25878	25878-1	1114	1430	10	BROADVIEW FARM RD	BROADVIEW FARM RD	BROADVIEW FARM RD	165	26	477	Residential	Asphalt	City	80	25908	66	2019	EM Thin Overlay (1.5 - 2.0)	6,440	87
25908	25908-1	1064	1440	10	BROADVIEW FARM RD	WEST END	BROADVIEW FARM RD	502	26	1,450	Residential	Asphalt	City	57	25908	66	2019	EM Thin Overlay (1.5 - 2.0)	19,576	87
25888	25888-1	1115	1450	10	BROADVIEW FARM RD	BROADVIEW FARM RD	SE END	542	26	1,565	Residential	Asphalt	City	62	25908	66	2019	EM Thin Overlay (1.5 - 2.0)	21,129	87
25811	25811-1	1110	1460	10	BROADVIEW FARM RD	BROADVIEW FARM RD	CONWAY RD	183	26	530	Residential	Asphalt	City	85	25908	66	2019	EM Thin Overlay (1.5 - 2.0)	7,155	87
25573	25573-1	1023	1470	10	BROOKTRAIL CT	SE END	GRAESER RD	1,637	26	4,729	Residential	Concrete	City	77	25573	77	2017	Joint Rehab	14,188	82
25163	25163-1	964	1470	20	BROOKTRAIL CT	GRAESER RD	NW END	914	26	2,640	Residential	Concrete	City	86	25163	86				81
26225	26225-1	1084	1480	10	CABIN GROVE LN	CONWAY RD	NORTH END	958	26	2,768	Residential	Concrete	City	82	26225	82				77

Segment ID	Subsegment ID	GISID	Street Number	Block Number	Street Name	From Street	To Street	Pavement Length (ft)	Pavement Width (ft)	Pavement Area (yd2)	Functional Class	Pavement Type	Owner	Current PCI	SuperSeg ID	SuperSeg PCI	$1.45M Split ($1.65 CIP) Selected Rehab Year	Rehab Activity	Segment Cost ($)	Final PCI
24755	24755-1	924	1490	10	CAMFIELD SQUARE DR	SW END	LADUE RD	738	26	2,131	Residential	Concrete	City	46	24755	46	2018	Ext Pnl Rplcmnt & Joint Rehab	104,426	90
21387	21387-1	212	1500	10	CANNES DR	ARAMIS DR	GASCOGNE DR	399	26	1,154	Residential	Concrete	City	72	21387-1	72				65
21411	21411-1	214	1500	20	CANNES DR	GASCOGNE DR	AMBOIS DR	310	26	897	Residential	Concrete	City	66	21411-1	66				59
21435	21435-1	183	1510	10	CANNES DR	AMBOIS DR	MONTMARTRE DR	506	26	1,462	Residential	Concrete	City	69	21435-1	69				61
22606	22606-1	510	1520	10	CARILLON CT	VILLA HILL LN	NORTH END	475	30	1,584	Residential	Asphalt	City	78	22606	78				69
25006	25006-1	937	1530	10	CARRIAGE SQUARE DR	SE END	LADUE RD	955	26	2,758	Residential	Concrete	City	72	25006	72				64
21330	21330-1	180	1540	10	CASTLETON CT	WEST END	MARINERS POINT DR	419	26	1,212	Residential	Concrete	City	63	21330-1	63				55
22211	22211-1	382	1550	10	CENTER PARKWAY DR	DECKER LN	OLIVE BLVD	487	44	2,380	Residential	Concrete	City	75	22211	75	2016	Joint Rehab	7,854	81
22804	22804-1	545	1560	10	CHALET CT	SOUTH END	CHALET CT	245	34	926	Residential	Concrete	City	90	22728	88				84
22728	22728-1	439	1560	20	CHALET CT	CHALET CT	NORTH END	232	35	903	Residential	Concrete	City	90	22728	88				84
22731	22731-1	441	1570	10	CHALET CT	CHALET CT	LITTLE CREEK	29	24	77	Residential	Concrete	City	85	22731	85				
22731	22731-2	441	1570	10	CHALET CT	CHALET CT	LITTLE CREEK	437	24	1,165	Residential	Concrete	City	85	22728	88				84
22711	22711-1	18	1580	10	CHALET CT	GRAESER RD	EAST END	431	26	1,245	Residential	Concrete	City	63	22711	63				55
24150	24150-1	815	1590	10	CHAMBLEE LN	NW END	CHASSELLE LN	779	20	1,730	Residential	Asphalt	City	64	24150	64				51
24145	24145-1	811	1590	20	CHAMBLEE LN	CHASSELLE LN	CUISEAUX CT	670	20	1,488	Residential	Asphalt	City	57	24145-1	57	2018	EM/FWM Mod Olay (2.0 - 3.0)	26,780	87
24084	24084-1	599	1590	30	CHAMBLEE LN	CUISEAUX CT	CLION LN	553	20	1,228	Residential	Asphalt	City	50	24084-1	59	2019	EM/FWM Mod Olay (2.0 - 3.0)	22,107	88
199211	199211-1	10599	1600	10	CHAMBLEE LN	CLION LN	CLION LN	268	16	477	Residential	Asphalt	City	83	24084-1	59	2019	EM/FWM Mod Olay (2.0 - 3.0)	8,587	88
22987	22987-1	584	1610	10	CHAMBRAY CT	CREEKSIDE LN	EAST END	580	26	1,675	Residential	Concrete	City	72	22987	72				65
25761	25761-1	1009	1620	10	CHAMINADE DR	SPOEDE RD	NOTRE DAME DR	372	24	993	Residential	Asphalt	City	75	25495	70				60
25495	25495-1	1001	1620	20	CHAMINADE DR	NOTRE DAME DR	NOTRE DAME DR	1,361	24	3,630	Residential	Asphalt	City	69	25495	70				60
25339	25339-1	986	1620	30	CHAMINADE DR	SPOEDE RD	NOTRE DAME DR	394	24	1,051	Residential	Asphalt	City	74	25339-1	74				65
23542	23542-1	727	1630	10	CHAMPEIX LN	CHASSELLE LN	CLION LN	1,284	20	2,854	Residential	Asphalt	City	52	23542	43	2017	FWM + Thick Olay (> 2.0 - 3.0)	67,061	87
199209	199209-1	10727	1630	20	CHAMPEIX LN	CHASSELLE LN	CHASSELLE LN	44	20	97	Residential	Asphalt	City	98	23510	88				82
199220	199220-1	13727	1640	10	CHAMPEIX LN	CHASSELLE LN	CHASSELLE LN	76	20	168	Residential	Asphalt	City	86	23510	88				82
199214	199214-1	11727	1650	10	CHAMPEIX LN	CHASSELLE LN	CHASSELLE LN	87	20	193	Residential	Asphalt	City	92	23510	88				82
199218	199218-1	12727	1660	10	CHAMPEIX LN	CHASSELLE LN	CHASSELLE LN	166	20	370	Residential	Asphalt	City	82	23510	88				82
24476	24476-1	838	1670	10	CHASSELLE LN	LADUE RD	CHAMBLEE LN	823	20	1,829	Residential	Asphalt	City	86	24476	86				79
24146	24146-1	812	1670	20	CHASSELLE LN	CHAMBLEE LN	CHAMPEIX LN	1,320	20	2,933	Residential	Asphalt	City	90	24146	90				83
23510	23510-1	597	1680	10	CHASSELLE LN	CHAMPEIX LN	MASON RD	400	20	888	Residential	Asphalt	City	89	23510	88				82
21716	21716-1	250	1690	10	CHAUMONT CT	NARBONNE DR	EAST END	218	26	629	Residential	Concrete	City	85	21716	85				80
24163	24163-2	817	1700	10	CHILTON LN	SPOEDE RD	EAST END	1,235	20	2,744	Residential	Asphalt	City	46	24163-2	46	2018	FWM + Thick Olay (> 2.0 - 3.0)	64,484	89
22053	22053-1	363	1710	10	CLARISSA DR	RENEE DR	PHYLLIS LN	462	20	1,026	Residential	Composite	City	68	22063	69				60
24046	24046-1	796	1720	10	CLION LN	CHAMBLEE LN	CHAMPEIX LN	1,100	20	2,445	Residential	Asphalt	City	51	24046	51	2016	EM/FWM Mod Olay (2.0 - 3.0) +	47,068	85
23296	23296-1	673	1730	10	COEUR DE ROYALE DR	MAGNA CARTA DR	OLD BALLAS RD	1,924	25	5,345	Residential	Concrete	City	67	23296	67				60
23206	23206-1	649	1740	10	COEUR DE VILLE LN	ROYAL VALLEY DR	COEUR DE VILLE LN	319	28	991	Collector	Asphalt	City	52	99110	39	2020	Reconstruction (Surface)	40,628	94
23067	23067-1	621	1740	20	COEUR DE VILLE LN	COEUR DE VILLE LN	I270 HWY	1,363	28	4,241	Collector	Asphalt	City	36	99110	39	2020	Reconstruction (Surface)	173,867	94
26251	26251-1	1091	1750	10	CONWAY AIRE DR	SOUTH END	CONWAY RD	377	26	1,089	Residential	Concrete	City	58	26251-1	58	2020	Mod Pnl Rplcmnt & Joint Rehab	38,129	91
25498	25498-1	1003	1760	10	CONWAY CLUB CT	WEST END	CONWAY GARDENS CT	214	37	880	Residential	Concrete	City	65	25498	65				57
25518	25518-1	608	1770	10	CONWAY DOWNS DR	CONWAY HOLMES CIR	CONWAY GARDENS CT	896	26	2,587	Residential	Concrete	City	61	25518	61				52
25397	25397-1	996	1770	20	CONWAY DOWNS DR	NW END	CONWAY GARDENS CT	375	33	1,375	Residential	Concrete	City	77	25397	77	2016	Joint Rehab	4,125	81
25801	25801-1	1108	1780	10	CONWAY GARDENS CT	CONWAY RD	CONWAY CLUB CT	794	26	2,295	Residential	Composite	City	66	25497	68				59

City of Creve Coeur, MO
Appendix B - Rehab Plans by Segment

Segment ID	Subsegment ID	GISID	Street Number	Block Number	Street Name	From Street	To Street	Pavement Length (ft)	Pavement Width (ft)	Pavement Area (yd2)	Functional Class	Pavement Type	Owner	Current PCI	SuperSeg ID	SuperSeg PCI	Steady State ($900k/Year) Selected Rehab Year	Rehab Activity	Segment Cost ($)	Final PCI
24755	24755-1	924	1490	10	CAMFIELD SQUARE DR	SW END	LADUE RD	738	26	2,131	Residential	Concrete	City	46	24755	46	2018	Ext Pnl Rplcmnt & Joint Rehab	104,426	90
21387	21387-1	212	1500	10	CANNES DR	ARAMIS DR	GASCOGNE DR	399	26	1,154	Residential	Concrete	City	72	21387-1	72				65
21411	21411-1	214	1500	20	CANNES DR	GASCOGNE DR	AMBOIS DR	310	26	897	Residential	Concrete	City	66	21411-1	66				59
21435	21435-1	183	1510	10	CANNES DR	AMBOIS DR	MONTMARTRE DR	506	26	1,462	Residential	Concrete	City	69	21435-1	69				61
22606	22606-1	510	1520	10	CARILLON CT	VILLA HILL LN	NORTH END	475	30	1,584	Residential	Asphalt	City	78	22606	78				69
25006	25006-1	937	1530	10	CARRIAGE SQUARE DR	SE END	LADUE RD	955	26	2,758	Residential	Concrete	City	72	25006	72				64
21330	21330-1	180	1540	10	CASTLETON CT	WEST END	MARINERS POINT DR	419	26	1,212	Residential	Concrete	City	63	21330-1	63				55
22211	22211-1	382	1550	10	CENTER PARKWAY DR	DECKER LN	OLIVE BLVD	487	44	2,380	Residential	Concrete	City	75	22211	75	2016	Joint Rehab	7,854	81
22804	22804-1	545	1560	10	CHALET CT	SOUTH END	CHALET CT	245	34	926	Residential	Concrete	City	90	22728	88				84
22728	22728-1	439	1560	20	CHALET CT	CHALET CT	NORTH END	232	35	903	Residential	Concrete	City	90	22728	88				84
22731	22731-1	441	1570	10	CHALET CT	CHALET CT	LITTLE CREEK	29	24	77	Residential	Concrete	City	85	22731	85				
22731	22731-2	441	1570	10	CHALET CT	CHALET CT	LITTLE CREEK	437	24	1,165	Residential	Concrete	City	85	22728	88				84
22711	22711-1	18	1580	10	CHALET CT	GRAESER RD	EAST END	431	26	1,245	Residential	Concrete	City	63	22711	63				55
24150	24150-1	815	1590	10	CHAMBLEE LN	NW END	CHASSELLE LN	779	20	1,730	Residential	Asphalt	City	64	24150	64				51
24145	24145-1	811	1590	20	CHAMBLEE LN	CHASSELLE LN	CUISEAUX CT	670	20	1,488	Residential	Asphalt	City	57	24145-1	57	2019	EM/FWM Mod Olay (2.0 - 3.0)	26,780	88
24084	24084-1	599	1590	30	CHAMBLEE LN	CUISEAUX CT	CLION LN	553	20	1,228	Residential	Asphalt	City	50	24084-1	59				45
199211	199211-1	10599	1600	10	CHAMBLEE LN	CLION LN	CLION LN	268	16	477	Residential	Asphalt	City	83	24084-1	59				45
22987	22987-1	584	1610	10	CHAMBRAY CT	CREEKSIDE LN	EAST END	580	26	1,675	Residential	Concrete	City	72	22987	72				65
25761	25761-1	1009	1620	10	CHAMINADE DR	SPOEDE RD	NOTRE DAME DR	372	24	993	Residential	Asphalt	City	75	25495	70				60
25495	25495-1	1001	1620	20	CHAMINADE DR	NOTRE DAME DR	NOTRE DAME DR	1,361	24	3,630	Residential	Asphalt	City	69	25495	70				60
25339	25339-1	986	1620	30	CHAMINADE DR	SPOEDE RD	NOTRE DAME DR	394	24	1,051	Residential	Asphalt	City	74	25339-1	74				65
23542	23542-1	727	1630	10	CHAMPEIX LN	CHASSELLE LN	CLION LN	1,284	20	2,854	Residential	Asphalt	City	52	23542	43	2017	FWM + Thick Olay (> 2.0 - 3.0)	67,061	87
199209	199209-1	10727	1630	20	CHAMPEIX LN	CHASSELLE LN	CHASSELLE LN	44	20	97	Residential	Asphalt	City	98	23510	88				82
199220	199220-1	13727	1640	10	CHAMPEIX LN	CHASSELLE LN	CHASSELLE LN	76	20	168	Residential	Asphalt	City	86	23510	88				82
199214	199214-1	11727	1650	10	CHAMPEIX LN	CHASSELLE LN	CHASSELLE LN	87	20	193	Residential	Asphalt	City	92	23510	88				82
199218	199218-1	12727	1660	10	CHAMPEIX LN	CHASSELLE LN	CHASSELLE LN	166	20	370	Residential	Asphalt	City	82	23510	88				82
24476	24476-1	838	1670	10	CHASSELLE LN	LADUE RD	CHAMBLEE LN	823	20	1,829	Residential	Asphalt	City	86	24476	86				79
24146	24146-1	812	1670	20	CHASSELLE LN	CHAMBLEE LN	CHAMPEIX LN	1,320	20	2,933	Residential	Asphalt	City	90	24146	90				83
23510	23510-1	597	1680	10	CHASSELLE LN	CHAMPEIX LN	MASON RD	400	20	888	Residential	Asphalt	City	89	23510	88				82
21716	21716-1	250	1690	10	CHAUMONT CT	NARBONNE DR	EAST END	218	26	629	Residential	Concrete	City	85	21716	85				80
24163	24163-2	817	1700	10	CHILTON LN	SPOEDE RD	EAST END	1,235	20	2,744	Residential	Asphalt	City	46	24163-2	46	2018	FWM + Thick Olay (> 2.0 - 3.0)	64,484	89
22053	22053-1	363	1710	10	CLARISSA DR	RENEE DR	PHYLLIS LN	462	20	1,026	Residential	Composite	City	68	22063	69				60
24046	24046-1	796	1720	10	CLION LN	CHAMBLEE LN	CHAMPEIX LN	1,100	20	2,445	Residential	Asphalt	City	51	24046	51	2020	FWM + Thick Olay (> 2.0 - 3.0)	57,460	92
23296	23296-1	673	1730	10	COEUR DE ROYALE DR	MAGNA CARTA DR	OLD BALLAS RD	1,924	25	5,345	Residential	Concrete	City	67	23296	67				60
23206	23206-1	649	1740	10	COEUR DE VILLE LN	ROYAL VALLEY DR	COEUR DE VILLE LN	319	28	991	Collector	Asphalt	City	52	99110	39				25
23067	23067-1	621	1740	20	COEUR DE VILLE LN	COEUR DE VILLE LN	I270 HWY	1,363	28	4,241	Collector	Asphalt	City	36	99110	39				25
26251	26251-1	1091	1750	10	CONWAY AIRE DR	SOUTH END	CONWAY RD	377	26	1,089	Residential	Concrete	City	58	26251-1	58				48
25498	25498-1	1003	1760	10	CONWAY CLUB CT	WEST END	CONWAY GARDENS CT	214	37	880	Residential	Concrete	City	65	25498	65				57
25518	25518-1	608	1770	10	CONWAY DOWNS DR	CONWAY HOLMES CIR	CONWAY GARDENS CT	896	26	2,587	Residential	Concrete	City	61	25518	61				52
25397	25397-1	996	1770	20	CONWAY DOWNS DR	NW END	CONWAY GARDENS CT	375	33	1,375	Residential	Concrete	City	77	25397	77	2016	Joint Rehab	4,125	81
25801	25801-1	1108	1780	10	CONWAY GARDENS CT	CONWAY RD	CONWAY CLUB CT	794	26	2,295	Residential	Composite	City	66	25497	68				59

Segment ID	Subsegment ID	GISID	Street Number	Block Number	Street Name	From Street	To Street	Pavement Length (ft)	Pavement Width (ft)	Pavement Area (yd2)	Functional Class	Pavement Type	Owner	Current PCI	SuperSeg ID	SuperSeg PCI	Need Year (Unlimited Budget) Selected Rehab Year	Rehab Activity	Segment Cost ($)	Final PCI
24755	24755-1	924	1490	10	CAMFIELD SQUARE DR	SW END	LADUE RD	738	26	2,131	Residential	Concrete	City	46	24755	46	2018	Ext Pnl Rplcmnt & Joint Rehab	104,426	90
21387	21387-1	212	1500	10	CANNES DR	ARAMIS DR	GASCOGNE DR	399	26	1,154	Residential	Concrete	City	72	21387-1	72	2017	Localized Rehab	13,557	85
21411	21411-1	214	1500	20	CANNES DR	GASCOGNE DR	AMBOIS DR	310	26	897	Residential	Concrete	City	66	21411-1	66	2020	Slight Pnl Rplcmnt & Joint Reh	18,383	89
21435	21435-1	183	1510	10	CANNES DR	AMBOIS DR	MONTMARTRE DR	506	26	1,462	Residential	Concrete	City	69	21435-1	69				61
22606	22606-1	510	1520	10	CARILLON CT	VILLA HILL LN	NORTH END	475	30	1,584	Residential	Asphalt	City	78	22606	78	2017	Preventative Maintenance	3,327	80
25006	25006-1	937	1530	10	CARRIAGE SQUARE DR	SE END	LADUE RD	955	26	2,758	Residential	Concrete	City	72	25006	72	2016	Localized Rehab	32,410	84
21330	21330-1	180	1540	10	CASTLETON CT	WEST END	MARINERS POINT DR	419	26	1,212	Residential	Concrete	City	63	21330-1	63	2017	Slight Pnl Rplcmnt & Joint Reh	24,838	86
22211	22211-1	382	1550	10	CENTER PARKWAY DR	DECKER LN	OLIVE BLVD	487	44	2,380	Residential	Concrete	City	75	22211	75	2016	Joint Rehab	7,854	81
22804	22804-1	545	1560	10	CHALET CT	SOUTH END	CHALET CT	245	34	926	Residential	Concrete	City	90	22728	88				84
22728	22728-1	439	1560	20	CHALET CT	CHALET CT	NORTH END	232	35	903	Residential	Concrete	City	90	22728	88				84
22731	22731-1	441	1570	10	CHALET CT	CHALET CT	LITTLE CREEK	29	24	77	Residential	Concrete	City	85	22731	85				
22731	22731-2	441	1570	10	CHALET CT	CHALET CT	LITTLE CREEK	437	24	1,165	Residential	Concrete	City	85	22728	88				84
22711	22711-1	18	1580	10	CHALET CT	GRAESER RD	EAST END	431	26	1,245	Residential	Concrete	City	63	22711	63	2018	Slight Pnl Rplcmnt & Joint Reh	25,525	87
24150	24150-1	815	1590	10	CHAMBLEE LN	NW END	CHASSELLE LN	779	20	1,730	Residential	Asphalt	City	64	24150	64	2018	EM Thin Overlay (1.5 - 2.0)	23,358	86
24145	24145-1	811	1590	20	CHAMBLEE LN	CHASSELLE LN	CUISEAUX CT	670	20	1,488	Residential	Asphalt	City	57	24145-1	57	2018	EM/FWM Mod Olay (2.0 - 3.0)	26,780	87
24084	24084-1	599	1590	30	CHAMBLEE LN	CUISEAUX CT	CLION LN	553	20	1,228	Residential	Asphalt	City	50	24084-1	59	2019	EM/FWM Mod Olay (2.0 - 3.0)	22,107	88
199211	199211-1	10599	1600	10	CHAMBLEE LN	CLION LN	CLION LN	268	16	477	Residential	Asphalt	City	83	24084-1	59	2019	EM/FWM Mod Olay (2.0 - 3.0)	8,587	88
22987	22987-1	584	1610	10	CHAMBRAY CT	CREEKSIDE LN	EAST END	580	26	1,675	Residential	Concrete	City	72	22987	72	2017	Localized Rehab	19,681	85
25761	25761-1	1009	1620	10	CHAMINADE DR	SPOEDE RD	NOTRE DAME DR	372	24	993	Residential	Asphalt	City	75	25495	70				60
25495	25495-1	1001	1620	20	CHAMINADE DR	NOTRE DAME DR	NOTRE DAME DR	1,361	24	3,630	Residential	Asphalt	City	69	25495	70				60
25339	25339-1	986	1620	30	CHAMINADE DR	SPOEDE RD	NOTRE DAME DR	394	24	1,051	Residential	Asphalt	City	74	25339-1	74	2018	Surface Treatment	3,153	85
23542	23542-1	727	1630	10	CHAMPEIX LN	CHASSELLE LN	CLION LN	1,284	20	2,854	Residential	Asphalt	City	52	23542	43	2017	FWM + Thick Olay (> 2.0 - 3.0)	67,061	87
199209	199209-1	10727	1630	20	CHAMPEIX LN	CHASSELLE LN	CHASSELLE LN	44	20	97	Residential	Asphalt	City	98	23510	88				82
199220	199220-1	13727	1640	10	CHAMPEIX LN	CHASSELLE LN	CHASSELLE LN	76	20	168	Residential	Asphalt	City	86	23510	88				82
199214	199214-1	11727	1650	10	CHAMPEIX LN	CHASSELLE LN	CHASSELLE LN	87	20	193	Residential	Asphalt	City	92	23510	88				82
199218	199218-1	12727	1660	10	CHAMPEIX LN	CHASSELLE LN	CHASSELLE LN	166	20	370	Residential	Asphalt	City	82	23510	88				82
24476	24476-1	838	1670	10	CHASSELLE LN	LADUE RD	CHAMBLEE LN	823	20	1,829	Residential	Asphalt	City	86	24476	86				79
24146	24146-1	812	1670	20	CHASSELLE LN	CHAMBLEE LN	CHAMPEIX LN	1,320	20	2,933	Residential	Asphalt	City	90	24146	90				83
23510	23510-1	597	1680	10	CHASSELLE LN	CHAMPEIX LN	MASON RD	400	20	888	Residential	Asphalt	City	89	23510	88				82
21716	21716-1	250	1690	10	CHAUMONT CT	NARBONNE DR	EAST END	218	26	629	Residential	Concrete	City	85	21716	85				80
24163	24163-2	817	1700	10	CHILTON LN	SPOEDE RD	EAST END	1,235	20	2,744	Residential	Asphalt	City	46	24163-2	46	2018	FWM + Thick Olay (> 2.0 - 3.0)	64,484	89
22053	22053-1	363	1710	10	CLARISSA DR	RENEE DR	PHYLLIS LN	462	20	1,026	Residential	Composite	City	68	22063	69				60
24046	24046-1	796	1720	10	CLION LN	CHAMBLEE LN	CHAMPEIX LN	1,100	20	2,445	Residential	Asphalt	City	51	24046	51	2016	EM/FWM Mod Olay (2.0 - 3.0) +	47,068	85
23296	23296-1	673	1730	10	COEUR DE ROYALE DR	MAGNA CARTA DR	OLD BALLAS RD	1,924	25	5,345	Residential	Concrete	City	67	23296	67				60
23206	23206-1	649	1740	10	COEUR DE VILLE LN	ROYAL VALLEY DR	COEUR DE VILLE LN	319	28	991	Collector	Asphalt	City	52	99110	39	2020	Reconstruction (Surface)	40,628	94
23067	23067-1	621	1740	20	COEUR DE VILLE LN	COEUR DE VILLE LN	I270 HWY	1,363	28	4,241	Collector	Asphalt	City	36	99110	39	2020	Reconstruction (Surface)	173,867	94
26251	26251-1	1091	1750	10	CONWAY AIRE DR	SOUTH END	CONWAY RD	377	26	1,089	Residential	Concrete	City	58	26251-1	58	2020	Mod Pnl Rplcmnt & Joint Rehab	38,129	91
25498	25498-1	1003	1760	10	CONWAY CLUB CT	WEST END	CONWAY GARDENS CT	214	37	880	Residential	Concrete	City	65	25498	65	2019	Slight Pnl Rplcmnt & Joint Reh	18,035	88
25518	25518-1	608	1770	10	CONWAY DOWNS DR	CONWAY HOLMES CIR	CONWAY GARDENS CT	896	26	2,587	Residential	Concrete	City	61	25518	61	2016	Slight Pnl Rplcmnt & Joint Reh	53,034	86
25397	25397-1	996	1770	20	CONWAY DOWNS DR	NW END	CONWAY GARDENS CT	375	33	1,375	Residential	Concrete	City	77	25397	77	2016	Joint Rehab	4,125	81
25801	25801-1	1108	1780	10	CONWAY GARDENS CT	CONWAY RD	CONWAY CLUB CT	794	26	2,295	Residential	Composite	City	66	25497	68	2020	EM Thin Overlay (1.5 - 2.0)	30,979	89

Segment ID	Subsegment ID	GISID	Street Number	Block Number	Street Name	From Street	To Street	Pavement Length (ft)	Pavement Width (ft)	Pavement Area (yd2)	Functional Class	Pavement Type	Owner	Current PCI	SuperSeg ID	SuperSeg PCI	$1.45M Split ($1.65 CIP) Selected Rehab Year	Rehab Activity	Segment Cost ($)	Final PCI
25497	25497-1	1002	1780	20	CONWAY GARDENS CT	CONWAY CLUB CT	CONWAY DOWNS DR	298	26	860	Residential	Composite	City	72	25497	68				59
26243	26243-1	1089	1790	10	CONWAY GARDENS LN	SOUTH END	CONWAY RD	1,034	20	2,298	Residential	Asphalt	City	38	26243	38	2020	Reconstruction (Surface)	80,414	94
25693	25693-1	1057	1800	10	CONWAY HOLMES CIR	WEST END	CONWAY DOWNS DR	168	42	782	Residential	Concrete	City	72	25693	72				65
25694	25694-1	1058	1800	20	CONWAY HOLMES CIR	CONWAY DOWNS DR	EAST END	320	35	1,243	Residential	Concrete	City	68	25694	68				61
25691	25691-1	1056	1810	10	CONWAY LAKE CT	WEST END	CONWAY LAKE DR	295	26	853	Residential	Asphalt	City	58	25771	63				51
25771	25771-1	1010	1820	10	CONWAY LAKE DR	CONWAY RD	CONWAY LAKE CT	194	26	560	Residential	Asphalt	City	68	25771	63				51
25690	25690-1	1055	1820	20	CONWAY LAKE DR	CONWAY LAKE CT	NORTH END	997	22	2,437	Residential	Asphalt	City	54	25771	63				51
56693	56693-1	1055.1	1820	30	CONWAY LAKE DR	CONWAY LAKE DR	CUL DE SAC LOOP	290	26	838	Residential	Asphalt	City	88	25771	63				51
26213	26213-1	1083	1840	10	CONWAY PINE CT	SOUTH END	CONWAY RD	436	26	1,261	Residential	Concrete	City	64	26213	64				56
25750	25750-1	1006	1850	10	CONWAY RD	BROADVIEW FARM RD	LADUEMONT DR	1,722	28	5,357	Collector	Asphalt	City	84	99380	84				77
25775	25775-1	1012	1850	20	CONWAY RD	LADUEMONT DR	TWIN CREEK RD	683	28	2,125	Collector	Asphalt	City	86	99380	84				77
25774	25774-1	1011	1850	30	CONWAY RD	TWIN CREEK RD	CONWAY LAKE DR	540	24	1,441	Collector	Asphalt	City	85	99370	82				74
25785	25785-1	1039	1850	40	CONWAY RD	CONWAY LAKE DR	HAMMERSMITH RD	398	24	1,061	Collector	Asphalt	City	77	99370	82				74
25802	25802-1	1109	1850	50	CONWAY RD	HAMMERSMITH RD	CONWAY GARDENS LN	562	24	1,498	Collector	Asphalt	City	78	99370	82				74
25899	25899-1	1063	1850	60	CONWAY RD	CONWAY GARDENS LN	CONWAY WOLD BYWAY ST	646	24	1,721	Collector	Asphalt	City	86	99370	82				74
25966	25966-1	1066	1850	70	CONWAY RD	CONWAY WOLD BYWAY ST	COLLEGE PARK DR	446	24	1,190	Collector	Asphalt	City	85	99370	82				74
26034	26034-1	1070	1850	80	CONWAY RD	COLLEGE PARK DR	CONWAY PINE CT	403	24	1,075	Collector	Asphalt	City	81	99360	81				73
26097	26097-1	1076	1850	90	CONWAY RD	CONWAY PINE CT	CONWAY AIRE DR	482	24	1,284	Collector	Asphalt	City	88	99360	81				73
26226	26226-1	1085	1850	100	CONWAY RD	CONWAY AIRE DR	CABIN GROVE LN	654	24	1,745	Collector	Asphalt	City	88	99360	81				73
26331	26331-1	609	1850	110	CONWAY RD	CABIN GROVE LN	BALCON EST	1,265	24	3,372	Collector	Asphalt	City	82	99360	81				73
26335	26335-1	1098	1850	120	CONWAY RD	BALCON EST	BALCON EST	85	24	228	Collector	Asphalt	City	83	99360	81				73
26428	26428-1	1101	1850	130	CONWAY RD	BALCON EST	I270 HWY	956	38	4,038	Collector	Asphalt	City	75	99360	81				73
26474	26474-1	1116	1850	140	CONWAY RD	I270 HWY	I270 HWY	134	47	703	Collector	Asphalt	City	97	99120	82				75
26599	26599-1	1130	1850	160	CONWAY RD	I270 HWY	MCAULEY RD	330	60	2,197	Collector	Asphalt	City	78	99120	82				75
26793	26793-1	1136	1850	170	CONWAY RD	MCAULEY RD	NEW BALLAS RD	1,448	62	9,976	Collector	Asphalt	City	82	99120	82				75
26082	26082-1	1075	1860	10	CONWAY WOLD BYWAY ST	SOUTH END	CONWAY RD	420	26	1,212	Residential	Asphalt	City	66	26082	66				54
21500	21500-1	196	1870	10	CORPORATE SQUARE DR	OLD OLIVE STREET RD	PAGET DR	543	38	2,293	Residential	Asphalt	City	53	21245	55	2017	EM/FWM Mod Olay (2.0 - 3.0)	47,580	86
21245	21245-1	138	1870	20	CORPORATE SQUARE DR	PAGET DR	WOODFIELD LN	528	33	1,937	Residential	Asphalt	City	48	21245	55	2017	EM/FWM Mod Olay (2.0 - 3.0)	40,193	86
20614	20614-1	101	1870	30	CORPORATE SQUARE DR	WOODFIELD LN	LINDBERGH BLVD	1,732	38	7,313	Residential	Asphalt	City	58	21245	55	2017	EM/FWM Mod Olay (2.0 - 3.0)	151,746	86
21934	21934-1	324	1880	10	CORUM WAY CT	SOUTH END	CORUM WAY DR	245	26	707	Residential	Concrete	City	62	21934-1	62				53
21846	21846-1	280	1890	10	CORUM WAY DR	WEST END	CORUM WAY CT	803	26	2,320	Residential	Concrete	City	69	21846-1	69				62
21810	21810-1	273	1890	20	CORUM WAY DR	CORUM WAY CT	MASON RD	149	26	431	Residential	Concrete	City	80	21810-1	80				76
23511	23511-1	598	1900	10	COULANGE CT	WEST END	CHAMPEIX LN	724	20	1,608	Residential	Asphalt	City	46	23511	46	2018	FWM + Thick Olay (> 2.0 - 3.0)	37,788	89
24628	24628-1	899	1910	10	COUNTRY FAIR LN	LADUE RD	COUNTRY FAIR LN	947	24	2,526	Residential	Composite	City	57	24182	70				61
24183	24183-1	821	1910	20	COUNTRY FAIR LN	COUNTRY FAIR LN	COUNTRY FAIR LN	1,299	22	3,176	Residential	Composite	City	49	24183	49	2020	FWM + Thick Olay (> 2.0 - 3.0)	74,638	93
24184	24184-1	822	1920	10	COUNTRY FAIR LN	COUNTRY FAIR LN	COUNTRY FAIR LN	1,286	22	3,142	Residential	Composite	City	49	24183	49	2020	FWM + Thick Olay (> 2.0 - 3.0)	73,839	93
24182	24182-1	820	1930	10	COUNTRY FAIR LN	COUNTRY FAIR LN	COUNTRY FAIR LN	656	22	1,605	Residential	Composite	City	90	24182	70				61
22936	22936-1	577	1940	10	COUNTRY GLEN LN	FALAISE DR	OAK HOLLOW DR	185	22	452	Residential	Asphalt	City	60	22936	51	2020	FWM + Thick Olay (> 2.0 - 3.0)	10,621	92
23053	23053-1	614	1940	20	COUNTRY GLEN LN	OAK HOLLOW DR	COUNTRY GLEN LN	820	30	2,734	Residential	Asphalt	City	50	22936	51	2020	FWM + Thick Olay (> 2.0 - 3.0)	64,242	92
23344	23344-1	686	1950	10	COUNTRY GLEN LN	NORTH END	PRINCE TOWNE DR	832	30	2,774	Residential	Concrete	City	74	23344	74	2019	Localized Rehab	32,594	86
22173	22173-1	299	1960	10	COUNTRY MANOR CT	COUNTRY MANOR LN	EAST END	180	26	519	Residential	Concrete	City	67	22173	67	2019	Slight Pnl Rplcmnt & Joint Reh	10,648	88

Segment ID	Subsegment ID	GISID	Street Number	Block Number	Street Name	From Street	To Street	Pavement Length (ft)	Pavement Width (ft)	Pavement Area (yd2)	Functional Class	Pavement Type	Owner	Current PCI	SuperSeg ID	SuperSeg PCI	Steady State ($900k/Year) Selected Rehab Year	Rehab Activity	Segment Cost ($)	Final PCI
25497	25497-1	1002	1780	20	CONWAY GARDENS CT	CONWAY CLUB CT	CONWAY DOWNS DR	298	26	860	Residential	Composite	City	72	25497	68				59
26243	26243-1	1089	1790	10	CONWAY GARDENS LN	SOUTH END	CONWAY RD	1,034	20	2,298	Residential	Asphalt	City	38	26243	38				24
25693	25693-1	1057	1800	10	CONWAY HOLMES CIR	WEST END	CONWAY DOWNS DR	168	42	782	Residential	Concrete	City	72	25693	72				65
25694	25694-1	1058	1800	20	CONWAY HOLMES CIR	CONWAY DOWNS DR	EAST END	320	35	1,243	Residential	Concrete	City	68	25694	68				61
25691	25691-1	1056	1810	10	CONWAY LAKE CT	WEST END	CONWAY LAKE DR	295	26	853	Residential	Asphalt	City	58	25771	63				51
25771	25771-1	1010	1820	10	CONWAY LAKE DR	CONWAY RD	CONWAY LAKE CT	194	26	560	Residential	Asphalt	City	68	25771	63				51
25690	25690-1	1055	1820	20	CONWAY LAKE DR	CONWAY LAKE CT	NORTH END	997	22	2,437	Residential	Asphalt	City	54	25771	63				51
56693	56693-1	1055.1	1820	30	CONWAY LAKE DR	CONWAY LAKE DR	CUL DE SAC LOOP	290	26	838	Residential	Asphalt	City	88	25771	63				51
26213	26213-1	1083	1840	10	CONWAY PINE CT	SOUTH END	CONWAY RD	436	26	1,261	Residential	Concrete	City	64	26213	64				56
25750	25750-1	1006	1850	10	CONWAY RD	BROADVIEW FARM RD	LADUEMONT DR	1,722	28	5,357	Collector	Asphalt	City	84	99380	84				77
25775	25775-1	1012	1850	20	CONWAY RD	LADUEMONT DR	TWIN CREEK RD	683	28	2,125	Collector	Asphalt	City	86	99380	84				77
25774	25774-1	1011	1850	30	CONWAY RD	TWIN CREEK RD	CONWAY LAKE DR	540	24	1,441	Collector	Asphalt	City	85	99370	82				74
25785	25785-1	1039	1850	40	CONWAY RD	CONWAY LAKE DR	HAMMERSMITH RD	398	24	1,061	Collector	Asphalt	City	77	99370	82				74
25802	25802-1	1109	1850	50	CONWAY RD	HAMMERSMITH RD	CONWAY GARDENS LN	562	24	1,498	Collector	Asphalt	City	78	99370	82				74
25899	25899-1	1063	1850	60	CONWAY RD	CONWAY GARDENS LN	CONWAY WOLD BYWAY ST	646	24	1,721	Collector	Asphalt	City	86	99370	82				74
25966	25966-1	1066	1850	70	CONWAY RD	CONWAY WOLD BYWAY ST	COLLEGE PARK DR	446	24	1,190	Collector	Asphalt	City	85	99370	82				74
26034	26034-1	1070	1850	80	CONWAY RD	COLLEGE PARK DR	CONWAY PINE CT	403	24	1,075	Collector	Asphalt	City	81	99360	81	2020	Preventative Maintenance	2,688	84
26097	26097-1	1076	1850	90	CONWAY RD	CONWAY PINE CT	CONWAY AIRE DR	482	24	1,284	Collector	Asphalt	City	88	99360	81	2020	Preventative Maintenance	3,210	84
26226	26226-1	1085	1850	100	CONWAY RD	CONWAY AIRE DR	CABIN GROVE LN	654	24	1,745	Collector	Asphalt	City	88	99360	81	2020	Preventative Maintenance	4,362	84
26331	26331-1	609	1850	110	CONWAY RD	CABIN GROVE LN	BALCON EST	1,265	24	3,372	Collector	Asphalt	City	82	99360	81	2020	Preventative Maintenance	8,430	84
26335	26335-1	1098	1850	120	CONWAY RD	BALCON EST	BALCON EST	85	24	228	Collector	Asphalt	City	83	99360	81	2020	Preventative Maintenance	570	84
26428	26428-1	1101	1850	130	CONWAY RD	BALCON EST	I270 HWY	956	38	4,038	Collector	Asphalt	City	75	99360	81	2020	Preventative Maintenance	10,095	84
26474	26474-1	1116	1850	140	CONWAY RD	I270 HWY	I270 HWY	134	47	703	Collector	Asphalt	City	97	99120	82				75
26599	26599-1	1130	1850	160	CONWAY RD	I270 HWY	MCAULEY RD	330	60	2,197	Collector	Asphalt	City	78	99120	82				75
26793	26793-1	1136	1850	170	CONWAY RD	MCAULEY RD	NEW BALLAS RD	1,448	62	9,976	Collector	Asphalt	City	82	99120	82				75
26082	26082-1	1075	1860	10	CONWAY WOLD BYWAY ST	SOUTH END	CONWAY RD	420	26	1,212	Residential	Asphalt	City	66	26082	66				54
21500	21500-1	196	1870	10	CORPORATE SQUARE DR	OLD OLIVE STREET RD	PAGET DR	543	38	2,293	Residential	Asphalt	City	53	21245	55				41
21245	21245-1	138	1870	20	CORPORATE SQUARE DR	PAGET DR	WOODFIELD LN	528	33	1,937	Residential	Asphalt	City	48	21245	55				41
20614	20614-1	101	1870	30	CORPORATE SQUARE DR	WOODFIELD LN	LINDBERGH BLVD	1,732	38	7,313	Residential	Asphalt	City	58	21245	55				41
21934	21934-1	324	1880	10	CORUM WAY CT	SOUTH END	CORUM WAY DR	245	26	707	Residential	Concrete	City	62	21934-1	62				53
21846	21846-1	280	1890	10	CORUM WAY DR	WEST END	CORUM WAY CT	803	26	2,320	Residential	Concrete	City	69	21846-1	69				62
21810	21810-1	273	1890	20	CORUM WAY DR	CORUM WAY CT	MASON RD	149	26	431	Residential	Concrete	City	80	21810-1	80	2017	Joint Rehab	1,293	82
23511	23511-1	598	1900	10	COULANGE CT	WEST END	CHAMPEIX LN	724	20	1,608	Residential	Asphalt	City	46	23511	46	2018	FWM + Thick Olay (> 2.0 - 3.0)	37,788	89
24628	24628-1	899	1910	10	COUNTRY FAIR LN	LADUE RD	COUNTRY FAIR LN	947	24	2,526	Residential	Composite	City	57	24182	70				61
24183	24183-1	821	1910	20	COUNTRY FAIR LN	COUNTRY FAIR LN	COUNTRY FAIR LN	1,299	22	3,176	Residential	Composite	City	49	24183	49	2020	FWM + Thick Olay (> 2.0 - 3.0)	74,638	93
24184	24184-1	822	1920	10	COUNTRY FAIR LN	COUNTRY FAIR LN	COUNTRY FAIR LN	1,286	22	3,142	Residential	Composite	City	49	24183	49	2020	FWM + Thick Olay (> 2.0 - 3.0)	73,839	93
24182	24182-1	820	1930	10	COUNTRY FAIR LN	COUNTRY FAIR LN	COUNTRY FAIR LN	656	22	1,605	Residential	Composite	City	90	24182	70				61
22936	22936-1	577	1940	10	COUNTRY GLEN LN	FALAISE DR	OAK HOLLOW DR	185	22	452	Residential	Asphalt	City	60	22936	51	2020	FWM + Thick Olay (> 2.0 - 3.0)	10,621	92
23053	23053-1	614	1940	20	COUNTRY GLEN LN	OAK HOLLOW DR	COUNTRY GLEN LN	820	30	2,734	Residential	Asphalt	City	50	22936	51	2020	FWM + Thick Olay (> 2.0 - 3.0)	64,242	92
23344	23344-1	686	1950	10	COUNTRY GLEN LN	NORTH END	PRINCE TOWNE DR	832	30	2,774	Residential	Concrete	City	74	23344	74				67
22173	22173-1	299	1960	10	COUNTRY MANOR CT	COUNTRY MANOR LN	EAST END	180	26	519	Residential	Concrete	City	67	22173	67				60

City of Creve Coeur, MO
Appendix B - Rehab Plans by Segment

Segment ID	Subsegment ID	GISID	Street Number	Block Number	Street Name	From Street	To Street	Pavement Length (ft)	Pavement Width (ft)	Pavement Area (yd2)	Functional Class	Pavement Type	Owner	Current PCI	SuperSeg ID	SuperSeg PCI	Need Year (Unlimited Budget) Selected Rehab Year	Rehab Activity	Segment Cost ($)	Final PCI
25497	25497-1	1002	1780	20	CONWAY GARDENS CT	CONWAY CLUB CT	CONWAY DOWNS DR	298	26	860	Residential	Composite	City	72	25497	68	2020	EM Thin Overlay (1.5 - 2.0)	11,609	89
26243	26243-1	1089	1790	10	CONWAY GARDENS LN	SOUTH END	CONWAY RD	1,034	20	2,298	Residential	Asphalt	City	38	26243	38	2020	Reconstruction (Surface)	80,414	94
25693	25693-1	1057	1800	10	CONWAY HOLMES CIR	WEST END	CONWAY DOWNS DR	168	42	782	Residential	Concrete	City	72	25693	72	2017	Localized Rehab	9,185	85
25694	25694-1	1058	1800	20	CONWAY HOLMES CIR	CONWAY DOWNS DR	EAST END	320	35	1,243	Residential	Concrete	City	68	25694	68				61
25691	25691-1	1056	1810	10	CONWAY LAKE CT	WEST END	CONWAY LAKE DR	295	26	853	Residential	Asphalt	City	58	25771	63	2017	EM Thin Overlay (1.5 - 2.0)	11,515	85
25771	25771-1	1010	1820	10	CONWAY LAKE DR	CONWAY RD	CONWAY LAKE CT	194	26	560	Residential	Asphalt	City	68	25771	63	2017	EM Thin Overlay (1.5 - 2.0)	7,560	85
25690	25690-1	1055	1820	20	CONWAY LAKE DR	CONWAY LAKE CT	NORTH END	997	22	2,437	Residential	Asphalt	City	54	25771	63	2017	EM Thin Overlay (1.5 - 2.0)	32,898	85
56693	56693-1	1055.1	1820	30	CONWAY LAKE DR	CONWAY LAKE DR	CUL DE SAC LOOP	290	26	838	Residential	Asphalt	City	88	25771	63	2017	EM Thin Overlay (1.5 - 2.0)	11,312	85
26213	26213-1	1083	1840	10	CONWAY PINE CT	SOUTH END	CONWAY RD	436	26	1,261	Residential	Concrete	City	64	26213	64	2018	Slight Pnl Rplcmnt & Joint Reh	25,845	87
25750	25750-1	1006	1850	10	CONWAY RD	BROADVIEW FARM RD	LADUEMONT DR	1,722	28	5,357	Collector	Asphalt	City	84	99380	84				77
25775	25775-1	1012	1850	20	CONWAY RD	LADUEMONT DR	TWIN CREEK RD	683	28	2,125	Collector	Asphalt	City	86	99380	84				77
25774	25774-1	1011	1850	30	CONWAY RD	TWIN CREEK RD	CONWAY LAKE DR	540	24	1,441	Collector	Asphalt	City	85	99370	82				74
25785	25785-1	1039	1850	40	CONWAY RD	CONWAY LAKE DR	HAMMERSMITH RD	398	24	1,061	Collector	Asphalt	City	77	99370	82				74
25802	25802-1	1109	1850	50	CONWAY RD	HAMMERSMITH RD	CONWAY GARDENS LN	562	24	1,498	Collector	Asphalt	City	78	99370	82				74
25899	25899-1	1063	1850	60	CONWAY RD	CONWAY GARDENS LN	CONWAY WOLD BYWAY ST	646	24	1,721	Collector	Asphalt	City	86	99370	82				74
25966	25966-1	1066	1850	70	CONWAY RD	CONWAY WOLD BYWAY ST	COLLEGE PARK DR	446	24	1,190	Collector	Asphalt	City	85	99370	82				74
26034	26034-1	1070	1850	80	CONWAY RD	COLLEGE PARK DR	CONWAY PINE CT	403	24	1,075	Collector	Asphalt	City	81	99360	81	2020	Preventative Maintenance	2,688	84
26097	26097-1	1076	1850	90	CONWAY RD	CONWAY PINE CT	CONWAY AIRE DR	482	24	1,284	Collector	Asphalt	City	88	99360	81	2020	Preventative Maintenance	3,210	84
26226	26226-1	1085	1850	100	CONWAY RD	CONWAY AIRE DR	CABIN GROVE LN	654	24	1,745	Collector	Asphalt	City	88	99360	81	2020	Preventative Maintenance	4,362	84
26331	26331-1	609	1850	110	CONWAY RD	CABIN GROVE LN	BALCON EST	1,265	24	3,372	Collector	Asphalt	City	82	99360	81	2020	Preventative Maintenance	8,430	84
26335	26335-1	1098	1850	120	CONWAY RD	BALCON EST	BALCON EST	85	24	228	Collector	Asphalt	City	83	99360	81	2020	Preventative Maintenance	570	84
26428	26428-1	1101	1850	130	CONWAY RD	BALCON EST	I270 HWY	956	38	4,038	Collector	Asphalt	City	75	99360	81	2020	Preventative Maintenance	10,095	84
26474	26474-1	1116	1850	140	CONWAY RD	I270 HWY	I270 HWY	134	47	703	Collector	Asphalt	City	97	99120	82				75
26599	26599-1	1130	1850	160	CONWAY RD	I270 HWY	MCAULEY RD	330	60	2,197	Collector	Asphalt	City	78	99120	82				75
26793	26793-1	1136	1850	170	CONWAY RD	MCAULEY RD	NEW BALLAS RD	1,448	62	9,976	Collector	Asphalt	City	82	99120	82				75
26082	26082-1	1075	1860	10	CONWAY WOLD BYWAY ST	SOUTH END	CONWAY RD	420	26	1,212	Residential	Asphalt	City	66	26082	66	2019	EM Thin Overlay (1.5 - 2.0)	16,364	87
21500	21500-1	196	1870	10	CORPORATE SQUARE DR	OLD OLIVE STREET RD	PAGET DR	543	38	2,293	Residential	Asphalt	City	53	21245	55	2017	EM/FWM Mod Olay (2.0 - 3.0)	47,580	86
21245	21245-1	138	1870	20	CORPORATE SQUARE DR	PAGET DR	WOODFIELD LN	528	33	1,937	Residential	Asphalt	City	48	21245	55	2017	EM/FWM Mod Olay (2.0 - 3.0)	40,193	86
20614	20614-1	101	1870	30	CORPORATE SQUARE DR	WOODFIELD LN	LINDBERGH BLVD	1,732	38	7,313	Residential	Asphalt	City	58	21245	55	2017	EM/FWM Mod Olay (2.0 - 3.0)	151,746	86
21934	21934-1	324	1880	10	CORUM WAY CT	SOUTH END	CORUM WAY DR	245	26	707	Residential	Concrete	City	62	21934-1	62	2016	Slight Pnl Rplcmnt & Joint Reh	14,492	86
21846	21846-1	280	1890	10	CORUM WAY DR	WEST END	CORUM WAY CT	803	26	2,320	Residential	Concrete	City	69	21846-1	69				62
21810	21810-1	273	1890	20	CORUM WAY DR	CORUM WAY CT	MASON RD	149	26	431	Residential	Concrete	City	80	21810-1	80				76
23511	23511-1	598	1900	10	COULANGE CT	WEST END	CHAMPEIX LN	724	20	1,608	Residential	Asphalt	City	46	23511	46	2018	FWM + Thick Olay (> 2.0 - 3.0)	37,788	89
24628	24628-1	899	1910	10	COUNTRY FAIR LN	LADUE RD	COUNTRY FAIR LN	947	24	2,526	Residential	Composite	City	57	24182	70				61
24183	24183-1	821	1910	20	COUNTRY FAIR LN	COUNTRY FAIR LN	COUNTRY FAIR LN	1,299	22	3,176	Residential	Composite	City	49	24183	49	2020	FWM + Thick Olay (> 2.0 - 3.0)	74,638	93
24184	24184-1	822	1920	10	COUNTRY FAIR LN	COUNTRY FAIR LN	COUNTRY FAIR LN	1,286	22	3,142	Residential	Composite	City	49	24183	49	2020	FWM + Thick Olay (> 2.0 - 3.0)	73,839	93
24182	24182-1	820	1930	10	COUNTRY FAIR LN	COUNTRY FAIR LN	COUNTRY FAIR LN	656	22	1,605	Residential	Composite	City	90	24182	70				61
22936	22936-1	577	1940	10	COUNTRY GLEN LN	FALAISE DR	OAK HOLLOW DR	185	22	452	Residential	Asphalt	City	60	22936	51	2016	EM/FWM Mod Olay (2.0 - 3.0)	8,135	86
23053	23053-1	614	1940	20	COUNTRY GLEN LN	OAK HOLLOW DR	COUNTRY GLEN LN	820	30	2,734	Residential	Asphalt	City	50	22936	51	2016	EM/FWM Mod Olay (2.0 - 3.0)	49,207	86
23344	23344-1	686	1950	10	COUNTRY GLEN LN	NORTH END	PRINCE TOWNE DR	832	30	2,774	Residential	Concrete	City	74	23344	74	2018	Localized Rehab	32,594	86
22173	22173-1	299	1960	10	COUNTRY MANOR CT	COUNTRY MANOR LN	EAST END	180	26	519	Residential	Concrete	City	67	22173	67				60

Segment ID	Subsegment ID	GISID	Street Number	Block Number	Street Name	From Street	To Street	Pavement Length (ft)	Pavement Width (ft)	Pavement Area (yd2)	Functional Class	Pavement Type	Owner	Current PCI	SuperSeg ID	SuperSeg PCI	$1.45M Split ($1.65 CIP) Selected Rehab Year	Rehab Activity	Segment Cost ($)	Final PCI
22922	22922-1	575	1970	10	COUNTRY MANOR LN	ROYALWOOD DR	EAST END	532	26	1,537	Residential	Concrete	City	67	22922	71	2017	Localized Rehab	18,061	85
22849	22849-1	558.1	1970	20	COUNTRY MANOR LN	ROYALWOOD DR (PCC)	HALSGAME LN (PCC)	139	26	402	Residential	Concrete	City	87	22922	71	2017	Localized Rehab	4,724	85
22849	22849-2	558	1970	20	COUNTRY MANOR LN	ROYALWOOD DR	HALSGAME DR	614	26	1,775	Residential	Composite	City	77	22624	79				73
22795	22795-1	543	1970	30	COUNTRY MANOR LN	HALSGAME DR	BLACKHEATH CT	552	26	1,594	Residential	Composite	City	78	22624	79				73
22624	22624-1	518	1970	40	COUNTRY MANOR LN	BLACKHEATH CT	SOMMERTON LN	381	26	1,101	Residential	Composite	City	86	22624	79				73
22423	22423-1	429	1970	50	COUNTRY MANOR LN	SOMMERTON LN	COUNTRY MANOR CT	630	26	1,819	Residential	Composite	City	79	22624	79				73
22174	22174-1	300	1970	60	COUNTRY MANOR LN	COUNTRY MANOR CT	INSURANCE CENTER PLZ	492	26	1,422	Residential	Composite	City	75	22174	74				66
21989	21989-1	345	1970	70	COUNTRY MANOR LN	INSURANCE CENTER PLZ	PRIVATE RD	530	26	1,530	Residential	Composite	City	74	22174	74				66
23264	23264-1	663	1980	10	COUNTRY VIEW DR	KINGSBRIDGE ESTATES DR	EAST END	2,198	20	4,884	Residential	Asphalt	City	74	23264	74	2018	Surface Treatment + RR	17,093	85
23478	23478-1	719	1990	10	COUNTRYSHIRE PL	WEST END	NANTUCKET LN	1,145	26	3,307	Residential	Composite	City	71	23478	71				62
22700	22700-1	540	2000	10	CRAIG RD	OLDE CABIN RD	OFFICE PKY	1,288	30	4,295	Collector	Asphalt	City	51	22700	51	2016	EM/FWM Mod Olay (2.0 - 3.0)	89,114	85
22241	22241-1	393	2000	20	CRAIG RD	OFFICE PKY	OLIVE BLVD	508	53	2,994	Collector	Asphalt	City	44	22241	44	2017	FWM + Thick Olay (> 2.0 - 3.0)	82,333	87
22984	22984-2	583	2010	10	CREEKSIDE LN	WEST END	GRAESER RD	441	20	980	Residential	Asphalt	City	27	22984-2	27	2016	Reconstruction (Surface)	34,308	88
22746	22746-1	487	2020	10	CROSS CREEK DR	FALAISE DR	TEMPO DR	862	31	2,968	Residential	Asphalt	City	63	22088	67				56
22088	22088-1	374	2020	20	CROSS CREEK DR	TEMPO DR	INSURANCE CENTER PLZ	1,539	32	5,473	Residential	Asphalt	City	70	22088	67				56
21971	21971-1	341	2020	30	CROSS CREEK DR	OLIVE BLVD	INSURANCE CENTER PLZ	575	26	1,662	Residential	Asphalt	City	67	21971	69				58
199213	199213-1	10341	2030	10	CROSS CREEK DR	INSURANCE CENTER PLZ	OLIVE BLVD	477	26	1,379	Residential	Asphalt	City	72	21971	69				58
23016	23016-1	591	2040	10	CROSS GREEN LN	NW END	MEADOW GREEN PL	365	26	1,055	Residential	Asphalt	City	55	23005	59	2019	EM/FWM Mod Olay (2.0 - 3.0)	18,987	88
23005	23005-1	589	2040	20	CROSS GREEN LN	MEADOW GREEN PL	NE END	478	26	1,382	Residential	Asphalt	City	63	23005	59	2019	EM/FWM Mod Olay (2.0 - 3.0)	24,873	88
24075	24075-1	804	2050	10	CUISEAUX CT	CHAMBLEE LN	NORTH END	518	20	1,150	Residential	Asphalt	City	60	24075	60	2019	EM/FWM Mod Olay (2.0 - 3.0)	20,708	88
21850	21850-1	282	2060	10	DARTAGNAN CT	TURRENTINE TRL	BELLERIVE MANOR DR	286	26	827	Residential	Concrete	City	70	21818	72				64
21886	21886-1	309	2060	20	DARTAGNAN CT	BELLERIVE MANOR DR	ARAMIS DR	335	26	967	Residential	Concrete	City	69	21818	72				64
21970	21970-1	340	2060	30	DARTAGNAN CT	ARAMIS DR	GASCOGNE DR	308	26	889	Residential	Concrete	City	74	21818	72				64
22095	22095-1	375	2060	40	DARTAGNAN CT	GASCOGNE DR	SE END	374	26	1,081	Residential	Concrete	City	61	22095-1	61				53
21818	21818-1	282.1	2060	20	DARTAGNAN CT #1	TURRENTINE TRL	DARTAGNAN CT	76	26	220	Residential	Concrete	City	78	21818	72				64
21636	21636-2	283	2070	10	DAUTEL LN	OLIVE BLVD	NORTH END	266	30	888	Residential	Asphalt	City	74	21636-2	74	2018	Surface Treatment + RR	3,108	85
21899	21899-1	313	2080	10	DEAUVILLE CT	BELLERIVE ESTATES DR	NE END	434	26	1,253	Residential	Concrete	City	66	21899-1	66				58
22226	22226-1	387	2090	10	DEAVER LN	COLONIAL HILLS PKY	CHASE PARK LN	1,052	20	2,338	Residential	Asphalt	City	51	22226-1	51	2020	FWM + Thick Olay (> 2.0 - 3.0)	54,938	92
22774	22774-1	449	2100	10	DECKER LN	OLD BALLAS RD	STUDT RD	714	36	2,855	Residential	Concrete	City	66	22446	65				56
22446	22446-1	431	2100	20	DECKER LN	STUDT RD	CENTER PARKWAY DR	843	37	3,467	Residential	Concrete	City	65	22446	65				56
22248	22248-1	395	2100	30	DECKER LN	CENTER PARKWAY DR	EMERSON RD	330	37	1,356	Residential	Concrete	City	63	22446	65				56
25326	25326-1	980	2110	10	ELZEY ST	WEST END	TOWNSEND ST	513	20	1,140	Residential	Asphalt	City	84	25326	82				75
25332	25332-1	982	2110	20	ELZEY ST	TOWNSEND ST	EUGENIA ST	507	20	1,126	Residential	Asphalt	City	83	25326	82				75
25337	25337-1	985	2110	30	ELZEY ST	EUGENIA ST	MOSLEY RD	269	20	599	Residential	Asphalt	City	75	25326	82				75
24228	24228-1	827	2120	10	EMERALD GREEN CT	EMERALD GREEN DR	EMERALD GREEN CT	1,305	27	3,915	Residential	Concrete	City	72	24228	72				65
24044	24044-1	794	2130	10	EMERALD GREEN DR	EMERSON RD	EMERALD GREEN CT	260	26	751	Residential	Composite	City	70	24044	72				63
24045	24045-1	795	2130	20	EMERALD GREEN DR	EMERALD GREEN CT	EMERALD GREEN CT	548	26	1,584	Residential	Composite	City	73	24044	72				63
24048	24048-2	798	2130	30	EMERALD GREEN DR	EMERALD GREEN CT	NEW BALLAS RD	463	26	1,338	Residential	Composite	City	73	24044	72				63
23226	23226-1	654	2140	10	EMERSON RD	DE SMET SOUTH ENTRANCE	ROCKY RD	999	20	2,220	Collector	Asphalt	City	43	23226	44	2017	FWM + Thick Olay (> 2.0 - 3.0)	61,055	87
22565	22565-1	495	2140	30	EMERSON RD	OLD BALLAS RD	DECKER LN	1,193	36	4,771	Collector	Concrete	City	61	23078	63				54
23078	23078-1	625.1	2150	10	EMERSON RD	EMERSON RD (PCC)	EMERSON RD (PCC)	222	30	740	Collector	Concrete	City	76	23078	63				54

City of Creve Coeur, MO
Appendix B - Rehab Plans by Segment

Segment ID	Subsegment ID	GISID	Street Number	Block Number	Street Name	From Street	To Street	Pavement Length (ft)	Pavement Width (ft)	Pavement Area (yd2)	Functional Class	Pavement Type	Owner	Current PCI	SuperSeg ID	SuperSeg PCI	Steady State ($900k/Year) Selected Rehab Year	Rehab Activity	Segment Cost ($)	Final PCI
22922	22922-1	575	1970	10	COUNTRY MANOR LN	ROYALWOOD DR	EAST END	532	26	1,537	Residential	Concrete	City	67	22922	71	2017	Localized Rehab	18,061	85
22849	22849-1	558.1	1970	20	COUNTRY MANOR LN	ROYALWOOD DR (PCC)	HALSGAME LN (PCC)	139	26	402	Residential	Concrete	City	87	22922	71	2017	Localized Rehab	4,724	85
22849	22849-2	558	1970	20	COUNTRY MANOR LN	ROYALWOOD DR	HALSGAME DR	614	26	1,775	Residential	Composite	City	77	22624	79				73
22795	22795-1	543	1970	30	COUNTRY MANOR LN	HALSGAME DR	BLACKHEATH CT	552	26	1,594	Residential	Composite	City	78	22624	79				73
22624	22624-1	518	1970	40	COUNTRY MANOR LN	BLACKHEATH CT	SOMMERTON LN	381	26	1,101	Residential	Composite	City	86	22624	79				73
22423	22423-1	429	1970	50	COUNTRY MANOR LN	SOMMERTON LN	COUNTRY MANOR CT	630	26	1,819	Residential	Composite	City	79	22624	79				73
22174	22174-1	300	1970	60	COUNTRY MANOR LN	COUNTRY MANOR CT	INSURANCE CENTER PLZ	492	26	1,422	Residential	Composite	City	75	22174	74				66
21989	21989-1	345	1970	70	COUNTRY MANOR LN	INSURANCE CENTER PLZ	PRIVATE RD	530	26	1,530	Residential	Composite	City	74	22174	74				66
23264	23264-1	663	1980	10	COUNTRY VIEW DR	KINGSBRIDGE ESTATES DR	EAST END	2,198	20	4,884	Residential	Asphalt	City	74	23264	74				64
23478	23478-1	719	1990	10	COUNTRYSHIRE PL	WEST END	NANTUCKET LN	1,145	26	3,307	Residential	Composite	City	71	23478	71				62
22700	22700-1	540	2000	10	CRAIG RD	OLDE CABIN RD	OFFICE PKY	1,288	30	4,295	Collector	Asphalt	City	51	22700	51				37
22241	22241-1	393	2000	20	CRAIG RD	OFFICE PKY	OLIVE BLVD	508	53	2,994	Collector	Asphalt	City	44	22241	44	2017	FWM + Thick Olay (> 2.0 - 3.0)	82,333	87
22984	22984-2	583	2010	10	CREEKSIDE LN	WEST END	GRAESER RD	441	20	980	Residential	Asphalt	City	27	22984-2	27				15
22746	22746-1	487	2020	10	CROSS CREEK DR	FALAISE DR	TEMPO DR	862	31	2,968	Residential	Asphalt	City	63	22088	67				56
22088	22088-1	374	2020	20	CROSS CREEK DR	TEMPO DR	INSURANCE CENTER PLZ	1,539	32	5,473	Residential	Asphalt	City	70	22088	67				56
21971	21971-1	341	2020	30	CROSS CREEK DR	OLIVE BLVD	INSURANCE CENTER PLZ	575	26	1,662	Residential	Asphalt	City	67	21971	69				58
199213	199213-1	10341	2030	10	CROSS CREEK DR	INSURANCE CENTER PLZ	OLIVE BLVD	477	26	1,379	Residential	Asphalt	City	72	21971	69				58
23016	23016-1	591	2040	10	CROSS GREEN LN	NW END	MEADOW GREEN PL	365	26	1,055	Residential	Asphalt	City	55	23005	59				45
23005	23005-1	589	2040	20	CROSS GREEN LN	MEADOW GREEN PL	NE END	478	26	1,382	Residential	Asphalt	City	63	23005	59				45
24075	24075-1	804	2050	10	CUISEAUX CT	CHAMBLEE LN	NORTH END	518	20	1,150	Residential	Asphalt	City	60	24075	60	2020	EM/FWM Mod Olay (2.0 - 3.0)	20,708	90
21850	21850-1	282	2060	10	DARTAGNAN CT	TURRENTINE TRL	BELLERIVE MANOR DR	286	26	827	Residential	Concrete	City	70	21818	72				64
21886	21886-1	309	2060	20	DARTAGNAN CT	BELLERIVE MANOR DR	ARAMIS DR	335	26	967	Residential	Concrete	City	69	21818	72				64
21970	21970-1	340	2060	30	DARTAGNAN CT	ARAMIS DR	GASCOGNE DR	308	26	889	Residential	Concrete	City	74	21818	72				64
22095	22095-1	375	2060	40	DARTAGNAN CT	GASCOGNE DR	SE END	374	26	1,081	Residential	Concrete	City	61	22095-1	61				53
21818	21818-1	282.1	2060	20	DARTAGNAN CT #1	TURRENTINE TRL	DARTAGNAN CT	76	26	220	Residential	Concrete	City	78	21818	72				64
21636	21636-2	283	2070	10	DAUTEL LN	OLIVE BLVD	NORTH END	266	30	888	Residential	Asphalt	City	74	21636-2	74	2018	Surface Treatment + RR	3,108	85
21899	21899-1	313	2080	10	DEAUVILLE CT	BELLERIVE ESTATES DR	NE END	434	26	1,253	Residential	Concrete	City	66	21899-1	66				58
22226	22226-1	387	2090	10	DEAVER LN	COLONIAL HILLS PKY	CHASE PARK LN	1,052	20	2,338	Residential	Asphalt	City	51	22226-1	51	2020	FWM + Thick Olay (> 2.0 - 3.0)	54,938	92
22774	22774-1	449	2100	10	DECKER LN	OLD BALLAS RD	STUDT RD	714	36	2,855	Residential	Concrete	City	66	22446	65				56
22446	22446-1	431	2100	20	DECKER LN	STUDT RD	CENTER PARKWAY DR	843	37	3,467	Residential	Concrete	City	65	22446	65				56
22248	22248-1	395	2100	30	DECKER LN	CENTER PARKWAY DR	EMERSON RD	330	37	1,356	Residential	Concrete	City	63	22446	65				56
25326	25326-1	980	2110	10	ELZEY ST	WEST END	TOWNSEND ST	513	20	1,140	Residential	Asphalt	City	84	25326	82				75
25332	25332-1	982	2110	20	ELZEY ST	TOWNSEND ST	EUGENIA ST	507	20	1,126	Residential	Asphalt	City	83	25326	82				75
25337	25337-1	985	2110	30	ELZEY ST	EUGENIA ST	MOSLEY RD	269	20	599	Residential	Asphalt	City	75	25326	82				75
24228	24228-1	827	2120	10	EMERALD GREEN CT	EMERALD GREEN DR	EMERALD GREEN CT	1,305	27	3,915	Residential	Concrete	City	72	24228	72				65
24044	24044-1	794	2130	10	EMERALD GREEN DR	EMERSON RD	EMERALD GREEN CT	260	26	751	Residential	Composite	City	70	24044	72				63
24045	24045-1	795	2130	20	EMERALD GREEN DR	EMERALD GREEN CT	EMERALD GREEN CT	548	26	1,584	Residential	Composite	City	73	24044	72				63
24048	24048-2	798	2130	30	EMERALD GREEN DR	EMERALD GREEN CT	NEW BALLAS RD	463	26	1,338	Residential	Composite	City	73	24044	72				63
23226	23226-1	654	2140	10	EMERSON RD	DE SMET SOUTH ENTRANCE	ROCKY RD	999	20	2,220	Collector	Asphalt	City	43	23226	44	2017	FWM + Thick Olay (> 2.0 - 3.0)	61,055	87
22565	22565-1	495	2140	30	EMERSON RD	OLD BALLAS RD	DECKER LN	1,193	36	4,771	Collector	Concrete	City	61	23078	63				54
23078	23078-1	625.1	2150	10	EMERSON RD	EMERSON RD (PCC)	EMERSON RD (PCC)	222	30	740	Collector	Concrete	City	76	23078	63				54

City of Creve Coeur, MO
Appendix B - Rehab Plans by Segment

Segment ID	Subsegment ID	GISID	Street Number	Block Number	Street Name	From Street	To Street	Pavement Length (ft)	Pavement Width (ft)	Pavement Area (yd2)	Functional Class	Pavement Type	Owner	Current PCI	SuperSeg ID	SuperSeg PCI	Need Year (Unlimited Budget) Selected Rehab Year	Rehab Activity	Segment Cost ($)	Final PCI
22922	22922-1	575	1970	10	COUNTRY MANOR LN	ROYALWOOD DR	EAST END	532	26	1,537	Residential	Concrete	City	67	22922	71	2016	Localized Rehab	18,061	84
22849	22849-1	558.1	1970	20	COUNTRY MANOR LN	ROYALWOOD DR (PCC)	HALSGAME LN (PCC)	139	26	402	Residential	Concrete	City	87	22922	71	2016	Localized Rehab	4,724	84
22849	22849-2	558	1970	20	COUNTRY MANOR LN	ROYALWOOD DR	HALSGAME DR	614	26	1,775	Residential	Composite	City	77	22624	79	2019	Preventative Maintenance	3,727	83
22795	22795-1	543	1970	30	COUNTRY MANOR LN	HALSGAME DR	BLACKHEATH CT	552	26	1,594	Residential	Composite	City	78	22624	79	2019	Preventative Maintenance	3,347	83
22624	22624-1	518	1970	40	COUNTRY MANOR LN	BLACKHEATH CT	SOMMERTON LN	381	26	1,101	Residential	Composite	City	86	22624	79	2019	Preventative Maintenance	2,312	83
22423	22423-1	429	1970	50	COUNTRY MANOR LN	SOMMERTON LN	COUNTRY MANOR CT	630	26	1,819	Residential	Composite	City	79	22624	79	2019	Preventative Maintenance	3,820	83
22174	22174-1	300	1970	60	COUNTRY MANOR LN	COUNTRY MANOR CT	INSURANCE CENTER PLZ	492	26	1,422	Residential	Composite	City	75	22174	74	2018	Surface Treatment	4,266	85
21989	21989-1	345	1970	70	COUNTRY MANOR LN	INSURANCE CENTER PLZ	PRIVATE RD	530	26	1,530	Residential	Composite	City	74	22174	74	2018	Surface Treatment	4,590	85
23264	23264-1	663	1980	10	COUNTRY VIEW DR	KINGSBRIDGE ESTATES DR	EAST END	2,198	20	4,884	Residential	Asphalt	City	74	23264	74	2018	Surface Treatment + RR	17,093	85
23478	23478-1	719	1990	10	COUNTRYSHIRE PL	WEST END	NANTUCKET LN	1,145	26	3,307	Residential	Composite	City	71	23478	71	2016	Surface Treatment + RR	11,573	83
22700	22700-1	540	2000	10	CRAIG RD	OLDE CABIN RD	OFFICE PKY	1,288	30	4,295	Collector	Asphalt	City	51	22700	51	2016	EM/FWM Mod Olay (2.0 - 3.0)	89,114	85
22241	22241-1	393	2000	20	CRAIG RD	OFFICE PKY	OLIVE BLVD	508	53	2,994	Collector	Asphalt	City	44	22241	44	2017	FWM + Thick Olay (> 2.0 - 3.0)	82,333	87
22984	22984-2	583	2010	10	CREEKSIDE LN	WEST END	GRAESER RD	441	20	980	Residential	Asphalt	City	27	22984-2	27	2016	Reconstruction (Surface)	34,308	88
22746	22746-1	487	2020	10	CROSS CREEK DR	FALAISE DR	TEMPO DR	862	31	2,968	Residential	Asphalt	City	63	22088	67	2019	EM Thin Overlay (1.5 - 2.0)	46,005	87
22088	22088-1	374	2020	20	CROSS CREEK DR	TEMPO DR	INSURANCE CENTER PLZ	1,539	32	5,473	Residential	Asphalt	City	70	22088	67	2019	EM Thin Overlay (1.5 - 2.0)	84,833	87
21971	21971-1	341	2020	30	CROSS CREEK DR	OLIVE BLVD	INSURANCE CENTER PLZ	575	26	1,662	Residential	Asphalt	City	67	21971	69	2020	EM Thin Overlay (1.5 - 2.0)	25,765	88
199213	199213-1	10341	2030	10	CROSS CREEK DR	INSURANCE CENTER PLZ	OLIVE BLVD	477	26	1,379	Residential	Asphalt	City	72	21971	69	2020	EM Thin Overlay (1.5 - 2.0)	21,377	88
23016	23016-1	591	2040	10	CROSS GREEN LN	NW END	MEADOW GREEN PL	365	26	1,055	Residential	Asphalt	City	55	23005	59	2019	EM/FWM Mod Olay (2.0 - 3.0)	18,987	88
23005	23005-1	589	2040	20	CROSS GREEN LN	MEADOW GREEN PL	NE END	478	26	1,382	Residential	Asphalt	City	63	23005	59	2019	EM/FWM Mod Olay (2.0 - 3.0)	24,873	88
24075	24075-1	804	2050	10	CUISEAUX CT	CHAMBLEE LN	NORTH END	518	20	1,150	Residential	Asphalt	City	60	24075	60	2019	EM/FWM Mod Olay (2.0 - 3.0)	20,708	88
21850	21850-1	282	2060	10	DARTAGNAN CT	TURRENTINE TRL	BELLERIVE MANOR DR	286	26	827	Residential	Concrete	City	70	21818	72	2016	Localized Rehab	9,717	84
21886	21886-1	309	2060	20	DARTAGNAN CT	BELLERIVE MANOR DR	ARAMIS DR	335	26	967	Residential	Concrete	City	69	21818	72	2016	Localized Rehab	11,362	84
21970	21970-1	340	2060	30	DARTAGNAN CT	ARAMIS DR	GASCOGNE DR	308	26	889	Residential	Concrete	City	74	21818	72	2016	Localized Rehab	10,446	84
22095	22095-1	375	2060	40	DARTAGNAN CT	GASCOGNE DR	SE END	374	26	1,081	Residential	Concrete	City	61	22095-1	61	2016	Slight Pnl Rplcmnt & Joint Reh	22,167	86
21818	21818-1	282.1	2060	20	DARTAGNAN CT #1	TURRENTINE TRL	DARTAGNAN CT	76	26	220	Residential	Concrete	City	78	21818	72	2016	Localized Rehab	2,585	84
21636	21636-2	283	2070	10	DAUTEL LN	OLIVE BLVD	NORTH END	266	30	888	Residential	Asphalt	City	74	21636-2	74	2017	Surface Treatment + RR	3,108	84
21899	21899-1	313	2080	10	DEAUVILLE CT	BELLERIVE ESTATES DR	NE END	434	26	1,253	Residential	Concrete	City	66	21899-1	66	2019	Slight Pnl Rplcmnt & Joint Reh	25,685	88
22226	22226-1	387	2090	10	DEAVER LN	COLONIAL HILLS PKY	CHASE PARK LN	1,052	20	2,338	Residential	Asphalt	City	51	22226-1	51	2016	EM/FWM Mod Olay (2.0 - 3.0)	42,080	86
22774	22774-1	449	2100	10	DECKER LN	OLD BALLAS RD	STUDT RD	714	36	2,855	Residential	Concrete	City	66	22446	65	2019	Slight Pnl Rplcmnt & Joint Reh	65,668	88
22446	22446-1	431	2100	20	DECKER LN	STUDT RD	CENTER PARKWAY DR	843	37	3,467	Residential	Concrete	City	65	22446	65	2019	Slight Pnl Rplcmnt & Joint Reh	79,745	88
22248	22248-1	395	2100	30	DECKER LN	CENTER PARKWAY DR	EMERSON RD	330	37	1,356	Residential	Concrete	City	63	22446	65	2019	Slight Pnl Rplcmnt & Joint Reh	31,189	88
25326	25326-1	980	2110	10	ELZEY ST	WEST END	TOWNSEND ST	513	20	1,140	Residential	Asphalt	City	84	25326	82				75
25332	25332-1	982	2110	20	ELZEY ST	TOWNSEND ST	EUGENIA ST	507	20	1,126	Residential	Asphalt	City	83	25326	82				75
25337	25337-1	985	2110	30	ELZEY ST	EUGENIA ST	MOSLEY RD	269	20	599	Residential	Asphalt	City	75	25326	82				75
24228	24228-1	827	2120	10	EMERALD GREEN CT	EMERALD GREEN DR	EMERALD GREEN CT	1,305	27	3,915	Residential	Concrete	City	72	24228	72	2016	Localized Rehab	46,001	84
24044	24044-1	794	2130	10	EMERALD GREEN DR	EMERSON RD	EMERALD GREEN CT	260	26	751	Residential	Composite	City	70	24044	72	2017	Surface Treatment + RR	2,628	84
24045	24045-1	795	2130	20	EMERALD GREEN DR	EMERALD GREEN CT	EMERALD GREEN CT	548	26	1,584	Residential	Composite	City	73	24044	72	2017	Surface Treatment + RR	5,544	84
24048	24048-2	798	2130	30	EMERALD GREEN DR	EMERALD GREEN CT	NEW BALLAS RD	463	26	1,338	Residential	Composite	City	73	24044	72	2017	Surface Treatment + RR	4,683	84
23226	23226-1	654	2140	10	EMERSON RD	DE SMET SOUTH ENTRANCE	ROCKY RD	999	20	2,220	Collector	Asphalt	City	43	23226	44	2017	FWM + Thick Olay (> 2.0 - 3.0)	61,055	87
22565	22565-1	495	2140	30	EMERSON RD	OLD BALLAS RD	DECKER LN	1,193	36	4,771	Collector	Concrete	City	61	23078	63	2017	Slight Pnl Rplcmnt & Joint Reh	109,736	86
23078	23078-1	625.1	2150	10	EMERSON RD	EMERSON RD (PCC)	EMERSON RD (PCC)	222	30	740	Collector	Concrete	City	76	23078	63	2017	Slight Pnl Rplcmnt & Joint Reh	17,020	86

$1.45M Split ($1.65 CIP)

Segment ID	Subsegment ID	GISID	Street Number	Block Number	Street Name	From Street	To Street	Pavement Length (ft)	Pavement Width (ft)	Pavement Area (yd2)	Functional Class	Pavement Type	Owner	Current PCI	SuperSeg ID	SuperSeg PCI	Selected Rehab Year	Rehab Activity	Segment Cost ($)	Final PCI
23078	23078-2	625	2150	10	EMERSON RD	EMERSON RD	EMERSON RD	799	25	2,218	Collector	Asphalt	City	44	23226	44	2017	FWM + Thick Olay (> 2.0 - 3.0)	60,999	87
22249	22249-1	396	2160	10	EMERSON RD	DECKER LN	OLIVE BLVD	664	26	1,919	Collector	Composite	City	62	22249	62				50
25553	25553-1	1019	2170	10	EUGENIA ST	SOUTH END	ELZEY ST	1,095	24	2,919	Residential	Asphalt	City	83	25333	80				73
25333	25333-1	983	2170	20	EUGENIA ST	ELZEY ST	ST PAUL DR	539	20	1,198	Residential	Asphalt	City	72	25333	80				73
24603	24603-1	914	2180	10	EXECUTIVE DR	LADUE RD	NORTH END	1,277	26	3,688	Residential	Concrete	City	66	24603	66				59
21482	21482-1	194	2190	10	EXECUTIVE PARKWAY DR	MASON RD	MASON RD	2,162	26	6,247	Residential	Asphalt	City	70	21482	70				60
23194	23194-1	644	2200	10	FAIRWAYS CIR	FAIRWAYS RD	FAIRWAYS RD	1,962	24	5,232	Residential	Composite	City	73	23194	73				64
22845	22845-1	556	2210	10	FAIRWAYS DR	FAIRWAYS RD	MOSLEY RD	1,694	24	4,517	Residential	Composite	City	80	22845	80				74
22893	22893-1	564	2220	10	FAIRWAYS RD	FAIRWAYS CIR	FAIRWAYS CIR	319	24	852	Residential	Composite	City	69	22898	58	2019	EM/FWM Mod Olay (2.0 - 3.0)	15,336	89
22898	22898-1	567	2220	20	FAIRWAYS RD	FAIRWAYS CIR	MOSLEY RD	405	24	1,080	Residential	Composite	City	47	22898	58	2019	EM/FWM Mod Olay (2.0 - 3.0)	19,440	89
23406	23406-1	698	2230	10	FALAISE DR	HIBLER RD	ROBINVIEW CT	220	30	732	Residential	Asphalt	City	85	23406	77				69
23290	23290-1	670	2230	20	FALAISE DR	ROBINVIEW CT	MEADOW GREEN PL	483	30	1,610	Residential	Asphalt	City	79	23406	77				69
23185	23185-1	645	2230	30	FALAISE DR	MEADOW GREEN PL	WOODLINE DR	290	36	1,162	Residential	Asphalt	City	70	23406	77				69
23149	23149-1	637	2230	40	FALAISE DR	WOODLINE DR	COUNTRY GLEN LN	708	36	2,830	Residential	Asphalt	City	56	22935	55	2018	EM/FWM Mod Olay (2.0 - 3.0)	50,945	88
22935	22935-1	576	2230	50	FALAISE DR	COUNTRY GLEN LN	CROSS CREEK DR	674	32	2,396	Residential	Asphalt	City	53	22935	55	2018	EM/FWM Mod Olay (2.0 - 3.0)	43,132	88
23958	23958-1	784	2240	10	FALLING LEAVES CT	SOUTH END	LADUE LAKE CT	486	26	1,403	Residential	Concrete	City	72	23958	72	2017	Localized Rehab	16,490	85
23748	23748-1	753	2240	20	FALLING LEAVES CT	LADUE LAKE CT	FALLING LEAVES CT	422	26	1,218	Residential	Concrete	City	72	23540	73				66
23540	23540-1	726	2240	30	FALLING LEAVES CT	FALLING LEAVES CT	LADUE LAKE DR	728	26	2,103	Residential	Concrete	City	74	23540	73				66
99202	99202-1	1216	2250	10	FARON HILL	GRAESER LN	EAST END	425	25	1,180	Residential	Asphalt	City	89	99130	89				83
20992	20992-1	145	2260	10	FERNCREST CT	NW END	FERNVIEW DR	516	26	1,491	Residential	Asphalt	City	80	20992	80				73
21023	21023-1	147	2270	10	FERNGATE LN	FERNGATE LN	FERNWAY LN	479	26	1,385	Residential	Concrete	City	74	21023	73	2018	Localized Rehab	16,273	86
20978	20978-1	140	2270	20	FERNGATE LN	FERNGATE LN	FERNTOP LN	294	26	849	Residential	Concrete	City	71	21023	73	2018	Localized Rehab	9,976	86
20850	20850-1	64	2270	30	FERNGATE LN	FERNTOP LN	FERNTOP LN	144	22	351	Residential	Asphalt	City	75	20850	89				82
20783	20783-1	60	2270	40	FERNGATE LN	FERNTOP LN	FERNWAY LN	906	26	2,617	Residential	Asphalt	City	91	20850	89				82
20799	20799-1	106	2280	10	FERNPARK DR	FERNTOP LN	FERNWAY LN	760	22	1,857	Residential	Asphalt	City	90	20799	90				83
20851	20851-1	65	2290	10	FERNTOP LN	FERNVIEW DR	FERNGATE LN	171	26	494	Residential	Asphalt	City	55	20851-1	55	2017	EM/FWM Mod Olay (2.0 - 3.0)	8,892	86
20851	20851-2	65.1	2290	10	FERNTOP LN	FERNVIEW DR (PCC)	FERNGATE LN (PCC)	177	26	512	Residential	Concrete	City	78	20851-2	78	2016	Joint Rehab	1,537	81
20800	20800-1	107	2300	10	FERNTOP LN	FERNGATE LN	FERNPARK DR	259	26	749	Residential	Asphalt	City	97	20800	95				86
20821	20821-1	110	2300	20	FERNTOP LN	FERNPARK DR	FERNWAY LN	256	26	740	Residential	Asphalt	City	92	20800	95				86
20747	20747-1	53	2310	10	FERNTOP LN	FERNWAY LN	RUE LA CHELLE WALK	146	22	357	Residential	Asphalt	City	80	20747	80	2020	Preventative Maintenance	749	84
20545	20545-1	43	2320	10	FERNTRAILS LN	NW END	FERNVIEW DR	261	26	754	Residential	Asphalt	City	65	20545-1	65	2018	EM Thin Overlay (1.5 - 2.0)	10,179	86
20545	20545-2	43	2320	10	FERNTRAILS LN	NW END	FERNVIEW DR	495	26	1,429	Residential	Concrete	City	65	20545-2	65	2020	Slight Pnl Rplcmnt & Joint Reh	29,297	89
21882	21882-1	1192	2330	10	FERNVIEW DR	BELLERIVE ESTATES DR	BELLERIVE ESTATES DR	100	26	289	Collector	Concrete	City	86	21580	84				79
21808	21808-1	272	2330	20	FERNVIEW DR	BELLERIVE ESTATES DR	NARBONNE DR	197	26	569	Collector	Concrete	City	80	21580	84				79
21717	21717-1	251	2330	30	FERNVIEW DR	NARBONNE DR	NARBONNE DR	59	26	170	Collector	Concrete	City	81	21580	84				79
21676	21676-1	229	2330	40	FERNVIEW DR	NARBONNE DR	MONTAUBAN DR	250	26	724	Collector	Concrete	City	85	21580	84				79
21580	21580-1	203	2330	50	FERNVIEW DR	MONTAUBAN DR	MONTAUBAN DR	60	26	173	Collector	Concrete	City	81	21580	84				79
21556	21556-1	198	2330	60	FERNVIEW DR	MONTAUBAN DR	MONTMARTRE DR	419	26	1,211	Collector	Concrete	City	87	21580	84				79
21324	21324-1	177	2330	70	FERNVIEW DR	MONTMARTRE DR	BARBEZIEUX DR	154	26	444	Collector	Concrete	City	82	21580	84				79
21265	21265-1	159	2330	80	FERNVIEW DR	BARBEZIEUX DR	GALLAGHER RD	39	26	113	Collector	Asphalt	City	81	20803	56				43
21265	21265-2	159	2330	80	FERNVIEW DR	BARBEZIEUX DR	GALLAGHER RD	276	26	798	Collector	Concrete	City	81	21580	84				79

Segment ID	Subsegment ID	GISID	Street Number	Block Number	Street Name	From Street	To Street	Pavement Length (ft)	Pavement Width (ft)	Pavement Area (yd2)	Functional Class	Pavement Type	Owner	Current PCI	SuperSeg ID	SuperSeg PCI	Steady State ($900k/Year) Selected Rehab Year	Rehab Activity	Segment Cost ($)	Final PCI
23078	23078-2	625	2150	10	EMERSON RD	EMERSON RD	EMERSON RD	799	25	2,218	Collector	Asphalt	City	44	23226	44	2017	FWM + Thick Olay (> 2.0 - 3.0)	60,999	87
22249	22249-1	396	2160	10	EMERSON RD	DECKER LN	OLIVE BLVD	664	26	1,919	Collector	Composite	City	62	22249	62				50
25553	25553-1	1019	2170	10	EUGENIA ST	SOUTH END	ELZEY ST	1,095	24	2,919	Residential	Asphalt	City	83	25333	80				73
25333	25333-1	983	2170	20	EUGENIA ST	ELZEY ST	ST PAUL DR	539	20	1,198	Residential	Asphalt	City	72	25333	80				73
24603	24603-1	914	2180	10	EXECUTIVE DR	LADUE RD	NORTH END	1,277	26	3,688	Residential	Concrete	City	66	24603	66				59
21482	21482-1	194	2190	10	EXECUTIVE PARKWAY DR	MASON RD	MASON RD	2,162	26	6,247	Residential	Asphalt	City	70	21482	70				60
23194	23194-1	644	2200	10	FAIRWAYS CIR	FAIRWAYS RD	FAIRWAYS RD	1,962	24	5,232	Residential	Composite	City	73	23194	73				64
22845	22845-1	556	2210	10	FAIRWAYS DR	FAIRWAYS RD	MOSLEY RD	1,694	24	4,517	Residential	Composite	City	80	22845	80				74
22893	22893-1	564	2220	10	FAIRWAYS RD	FAIRWAYS CIR	FAIRWAYS CIR	319	24	852	Residential	Composite	City	69	22898	58				46
22898	22898-1	567	2220	20	FAIRWAYS RD	FAIRWAYS CIR	MOSLEY RD	405	24	1,080	Residential	Composite	City	47	22898	58				46
23406	23406-1	698	2230	10	FALAISE DR	HIBLER RD	ROBINVIEW CT	220	30	732	Residential	Asphalt	City	85	23406	77				69
23290	23290-1	670	2230	20	FALAISE DR	ROBINVIEW CT	MEADOW GREEN PL	483	30	1,610	Residential	Asphalt	City	79	23406	77				69
23185	23185-1	645	2230	30	FALAISE DR	MEADOW GREEN PL	WOODLINE DR	290	36	1,162	Residential	Asphalt	City	70	23406	77				69
23149	23149-1	637	2230	40	FALAISE DR	WOODLINE DR	COUNTRY GLEN LN	708	36	2,830	Residential	Asphalt	City	56	22935	55				41
22935	22935-1	576	2230	50	FALAISE DR	COUNTRY GLEN LN	CROSS CREEK DR	674	32	2,396	Residential	Asphalt	City	53	22935	55				41
23958	23958-1	784	2240	10	FALLING LEAVES CT	SOUTH END	LADUE LAKE CT	486	26	1,403	Residential	Concrete	City	72	23958	72				64
23748	23748-1	753	2240	20	FALLING LEAVES CT	LADUE LAKE CT	FALLING LEAVES CT	422	26	1,218	Residential	Concrete	City	72	23540	73				66
23540	23540-1	726	2240	30	FALLING LEAVES CT	FALLING LEAVES CT	LADUE LAKE DR	728	26	2,103	Residential	Concrete	City	74	23540	73				66
99202	99202-1	1216	2250	10	FARON HILL	GRAESER LN	EAST END	425	25	1,180	Residential	Asphalt	City	89	99130	89				83
20992	20992-1	145	2260	10	FERNCREST CT	NW END	FERNVIEW DR	516	26	1,491	Residential	Asphalt	City	80	20992	80				73
21023	21023-1	147	2270	10	FERNGATE LN	FERNGATE LN	FERNWAY LN	479	26	1,385	Residential	Concrete	City	74	21023	73				65
20978	20978-1	140	2270	20	FERNGATE LN	FERNGATE LN	FERNTOP LN	294	26	849	Residential	Concrete	City	71	21023	73				65
20850	20850-1	64	2270	30	FERNGATE LN	FERNTOP LN	FERNTOP LN	144	22	351	Residential	Asphalt	City	75	20850	89				82
20783	20783-1	60	2270	40	FERNGATE LN	FERNTOP LN	FERNWAY LN	906	26	2,617	Residential	Asphalt	City	91	20850	89				82
20799	20799-1	106	2280	10	FERNPARK DR	FERNTOP LN	FERNWAY LN	760	22	1,857	Residential	Asphalt	City	90	20799	90				83
20851	20851-1	65	2290	10	FERNTOP LN	FERNVIEW DR	FERNGATE LN	171	26	494	Residential	Asphalt	City	55	20851-1	55	2016	EM/FWM Mod Olay (2.0 - 3.0)	8,892	85
20851	20851-2	65.1	2290	10	FERNTOP LN	FERNVIEW DR (PCC)	FERNGATE LN (PCC)	177	26	512	Residential	Concrete	City	78	20851-2	78	2018	Joint Rehab	1,537	83
20800	20800-1	107	2300	10	FERNTOP LN	FERNGATE LN	FERNPARK DR	259	26	749	Residential	Asphalt	City	97	20800	95				86
20821	20821-1	110	2300	20	FERNTOP LN	FERNPARK DR	FERNWAY LN	256	26	740	Residential	Asphalt	City	92	20800	95				86
20747	20747-1	53	2310	10	FERNTOP LN	FERNWAY LN	RUE LA CHELLE WALK	146	22	357	Residential	Asphalt	City	80	20747	80	2019	Preventative Maintenance	749	83
20545	20545-1	43	2320	10	FERNTRAILS LN	NW END	FERNVIEW DR	261	26	754	Residential	Asphalt	City	65	20545-1	65				54
20545	20545-2	43	2320	10	FERNTRAILS LN	NW END	FERNVIEW DR	495	26	1,429	Residential	Concrete	City	65	20545-2	65				58
21882	21882-1	1192	2330	10	FERNVIEW DR	BELLERIVE ESTATES DR	BELLERIVE ESTATES DR	100	26	289	Collector	Concrete	City	86	21580	84				79
21808	21808-1	272	2330	20	FERNVIEW DR	BELLERIVE ESTATES DR	NARBONNE DR	197	26	569	Collector	Concrete	City	80	21580	84				79
21717	21717-1	251	2330	30	FERNVIEW DR	NARBONNE DR	NARBONNE DR	59	26	170	Collector	Concrete	City	81	21580	84				79
21676	21676-1	229	2330	40	FERNVIEW DR	NARBONNE DR	MONTAUBAN DR	250	26	724	Collector	Concrete	City	85	21580	84				79
21580	21580-1	203	2330	50	FERNVIEW DR	MONTAUBAN DR	MONTAUBAN DR	60	26	173	Collector	Concrete	City	81	21580	84				79
21556	21556-1	198	2330	60	FERNVIEW DR	MONTAUBAN DR	MONTMARTRE DR	419	26	1,211	Collector	Concrete	City	87	21580	84				79
21324	21324-1	177	2330	70	FERNVIEW DR	MONTMARTRE DR	BARBEZIEUX DR	154	26	444	Collector	Concrete	City	82	21580	84				79
21265	21265-1	159	2330	80	FERNVIEW DR	BARBEZIEUX DR	GALLAGHER RD	39	26	113	Collector	Asphalt	City	81	20803	56				43
21265	21265-2	159	2330	80	FERNVIEW DR	BARBEZIEUX DR	GALLAGHER RD	276	26	798	Collector	Concrete	City	81	21580	84				79

City of Creve Coeur, MO
Appendix B - Rehab Plans by Segment

Segment ID	Subsegment ID	GISID	Street Number	Block Number	Street Name	From Street	To Street	Pavement Length (ft)	Pavement Width (ft)	Pavement Area (yd2)	Functional Class	Pavement Type	Owner	Current PCI	SuperSeg ID	SuperSeg PCI	Need Year (Unlimited Budget) Selected Rehab Year	Rehab Activity	Segment Cost ($)	Final PCI
23078	23078-2	625	2150	10	EMERSON RD	EMERSON RD	EMERSON RD	799	25	2,218	Collector	Asphalt	City	44	23226	44	2017	FWM + Thick Olay (> 2.0 - 3.0)	60,999	87
22249	22249-1	396	2160	10	EMERSON RD	DECKER LN	OLIVE BLVD	664	26	1,919	Collector	Composite	City	62	22249	62	2016	EM Thin Overlay (1.5 - 2.0)	29,746	84
25553	25553-1	1019	2170	10	EUGENIA ST	SOUTH END	ELZEY ST	1,095	24	2,919	Residential	Asphalt	City	83	25333	80	2019	Preventative Maintenance	6,130	83
25333	25333-1	983	2170	20	EUGENIA ST	ELZEY ST	ST PAUL DR	539	20	1,198	Residential	Asphalt	City	72	25333	80	2019	Preventative Maintenance	2,516	83
24603	24603-1	914	2180	10	EXECUTIVE DR	LADUE RD	NORTH END	1,277	26	3,688	Residential	Concrete	City	66	24603	66	2020	Slight Pnl Rplcmnt & Joint Reh	75,603	89
21482	21482-1	194	2190	10	EXECUTIVE PARKWAY DR	MASON RD	MASON RD	2,162	26	6,247	Residential	Asphalt	City	70	21482	70				60
23194	23194-1	644	2200	10	FAIRWAYS CIR	FAIRWAYS RD	FAIRWAYS RD	1,962	24	5,232	Residential	Composite	City	73	23194	73	2017	Surface Treatment + RR	18,313	84
22845	22845-1	556	2210	10	FAIRWAYS DR	FAIRWAYS RD	MOSLEY RD	1,694	24	4,517	Residential	Composite	City	80	22845	80	2020	Preventative Maintenance	9,486	84
22893	22893-1	564	2220	10	FAIRWAYS RD	FAIRWAYS CIR	FAIRWAYS CIR	319	24	852	Residential	Composite	City	69	22898	58	2019	EM/FWM Mod Olay (2.0 - 3.0)	15,336	89
22898	22898-1	567	2220	20	FAIRWAYS RD	FAIRWAYS CIR	MOSLEY RD	405	24	1,080	Residential	Composite	City	47	22898	58	2019	EM/FWM Mod Olay (2.0 - 3.0)	19,440	89
23406	23406-1	698	2230	10	FALAISE DR	HIBLER RD	ROBINVIEW CT	220	30	732	Residential	Asphalt	City	85	23406	77	2017	Preventative Maintenance	1,537	81
23290	23290-1	670	2230	20	FALAISE DR	ROBINVIEW CT	MEADOW GREEN PL	483	30	1,610	Residential	Asphalt	City	79	23406	77	2017	Preventative Maintenance	3,381	81
23185	23185-1	645	2230	30	FALAISE DR	MEADOW GREEN PL	WOODLINE DR	290	36	1,162	Residential	Asphalt	City	70	23406	77	2017	Preventative Maintenance	2,440	81
23149	23149-1	637	2230	40	FALAISE DR	WOODLINE DR	COUNTRY GLEN LN	708	36	2,830	Residential	Asphalt	City	56	22935	55	2017	EM/FWM Mod Olay (2.0 - 3.0)	50,945	87
22935	22935-1	576	2230	50	FALAISE DR	COUNTRY GLEN LN	CROSS CREEK DR	674	32	2,396	Residential	Asphalt	City	53	22935	55	2017	EM/FWM Mod Olay (2.0 - 3.0)	43,132	87
23958	23958-1	784	2240	10	FALLING LEAVES CT	SOUTH END	LADUE LAKE CT	486	26	1,403	Residential	Concrete	City	72	23958	72	2016	Localized Rehab	16,490	84
23748	23748-1	753	2240	20	FALLING LEAVES CT	LADUE LAKE CT	FALLING LEAVES CT	422	26	1,218	Residential	Concrete	City	72	23540	73	2018	Localized Rehab	14,310	86
23540	23540-1	726	2240	30	FALLING LEAVES CT	FALLING LEAVES CT	LADUE LAKE DR	728	26	2,103	Residential	Concrete	City	74	23540	73	2018	Localized Rehab	24,709	86
99202	99202-1	1216	2250	10	FARON HILL	GRAESER LN	EAST END	425	25	1,180	Residential	Asphalt	City	89	99130	89				83
20992	20992-1	145	2260	10	FERNCREST CT	NW END	FERNVIEW DR	516	26	1,491	Residential	Asphalt	City	80	20992	80	2019	Preventative Maintenance	3,131	83
21023	21023-1	147	2270	10	FERNGATE LN	FERNGATE LN	FERNWAY LN	479	26	1,385	Residential	Concrete	City	74	21023	73	2017	Localized Rehab	16,273	85
20978	20978-1	140	2270	20	FERNGATE LN	FERNGATE LN	FERNTOP LN	294	26	849	Residential	Concrete	City	71	21023	73	2017	Localized Rehab	9,976	85
20850	20850-1	64	2270	30	FERNGATE LN	FERNTOP LN	FERNTOP LN	144	22	351	Residential	Asphalt	City	75	20850	89				82
20783	20783-1	60	2270	40	FERNGATE LN	FERNTOP LN	FERNWAY LN	906	26	2,617	Residential	Asphalt	City	91	20850	89				82
20799	20799-1	106	2280	10	FERNPARK DR	FERNTOP LN	FERNWAY LN	760	22	1,857	Residential	Asphalt	City	90	20799	90				83
20851	20851-1	65	2290	10	FERNTOP LN	FERNVIEW DR	FERNGATE LN	171	26	494	Residential	Asphalt	City	55	20851-1	55	2017	EM/FWM Mod Olay (2.0 - 3.0)	8,892	86
20851	20851-2	65.1	2290	10	FERNTOP LN	FERNVIEW DR (PCC)	FERNGATE LN (PCC)	177	26	512	Residential	Concrete	City	78	20851-2	78	2018	Joint Rehab	1,537	83
20800	20800-1	107	2300	10	FERNTOP LN	FERNGATE LN	FERNPARK DR	259	26	749	Residential	Asphalt	City	97	20800	95				86
20821	20821-1	110	2300	20	FERNTOP LN	FERNPARK DR	FERNWAY LN	256	26	740	Residential	Asphalt	City	92	20800	95				86
20747	20747-1	53	2310	10	FERNTOP LN	FERNWAY LN	RUE LA CHELLE WALK	146	22	357	Residential	Asphalt	City	80	20747	80	2019	Preventative Maintenance	749	83
20545	20545-1	43	2320	10	FERNTRAILS LN	NW END	FERNVIEW DR	261	26	754	Residential	Asphalt	City	65	20545-1	65	2018	EM Thin Overlay (1.5 - 2.0)	10,179	86
20545	20545-2	43	2320	10	FERNTRAILS LN	NW END	FERNVIEW DR	495	26	1,429	Residential	Concrete	City	65	20545-2	65	2019	Slight Pnl Rplcmnt & Joint Reh	29,297	88
21882	21882-1	1192	2330	10	FERNVIEW DR	BELLERIVE ESTATES DR	BELLERIVE ESTATES DR	100	26	289	Collector	Concrete	City	86	21580	84				79
21808	21808-1	272	2330	20	FERNVIEW DR	BELLERIVE ESTATES DR	NARBONNE DR	197	26	569	Collector	Concrete	City	80	21580	84				79
21717	21717-1	251	2330	30	FERNVIEW DR	NARBONNE DR	NARBONNE DR	59	26	170	Collector	Concrete	City	81	21580	84				79
21676	21676-1	229	2330	40	FERNVIEW DR	NARBONNE DR	MONTAUBAN DR	250	26	724	Collector	Concrete	City	85	21580	84				79
21580	21580-1	203	2330	50	FERNVIEW DR	MONTAUBAN DR	MONTAUBAN DR	60	26	173	Collector	Concrete	City	81	21580	84				79
21556	21556-1	198	2330	60	FERNVIEW DR	MONTAUBAN DR	MONTMARTRE DR	419	26	1,211	Collector	Concrete	City	87	21580	84				79
21324	21324-1	177	2330	70	FERNVIEW DR	MONTMARTRE DR	BARBEZIEUX DR	154	26	444	Collector	Concrete	City	82	21580	84				79
21265	21265-1	159	2330	80	FERNVIEW DR	BARBEZIEUX DR	GALLAGHER RD	39	26	113	Collector	Asphalt	City	81	20803	56	2018	EM/FWM Mod Olay (2.0 - 3.0)	2,034	88
21265	21265-2	159	2330	80	FERNVIEW DR	BARBEZIEUX DR	GALLAGHER RD	276	26	798	Collector	Concrete	City	81	21580	84				79

Segment ID	Subsegment ID	GISID	Street Number	Block Number	Street Name	From Street	To Street	Pavement Length (ft)	Pavement Width (ft)	Pavement Area (yd2)	Functional Class	Pavement Type	Owner	Current PCI	SuperSeg ID	SuperSeg PCI	$1.45M Split ($1.65 CIP) Selected Rehab Year	Rehab Activity	Segment Cost ($)	Final PCI
21113	21113-1	127	2330	90	FERNVIEW DR	GALLAGHER RD	FERNCREST CT	263	36	1,052	Collector	Asphalt	City	44	20803	56				43
20991	20991-1	144	2330	100	FERNVIEW DR	FERNCREST CT	FERNTOP LN	444	36	1,774	Collector	Asphalt	City	55	20803	56				43
20803	20803-1	108	2330	110	FERNVIEW DR	FERNTOP LN	FERNTRAILS LN	454	36	1,816	Collector	Asphalt	City	51	20803	56				43
20544	20544-1	42	2330	120	FERNVIEW DR	FERNTRAILS LN	FERNWAY LN	309	36	1,236	Collector	Asphalt	City	70	20803	56				43
56702	56702-1	42.1	2330	130	FERNVIEW DR	FERNTOP LN	FERNVIEW DR #1	120	36	2,380	Collector	Asphalt	City	70	20803	56				43
20408	20408-1	35	2330	140	FERNVIEW DR	FERNWAY LN	OLIVE BLVD	698	32	2,481	Collector	Asphalt	City	41	20803	56				43
56703	56703-1	1208	2330	125	FERNVIEW DR #1	FERNVIEW DRIVE N	FERNVIEW DRIVE S	298	17	563	Residential	Asphalt	City	62	20803	56				43
20421	20421-1	1207	2330	105	FERNVIEW DR #2	FERNVIEW DR	FERNVIEW DR	145	15	242	Residential	Asphalt	City	64	20803	56				43
21192	21192-1	152	2380	10	FERNWAY LN	LESPARRE DR	FERNGATE LN	333	26	963	Residential	Concrete	City	71	21192-1	71	2017	Localized Rehab	11,310	85
21022	21022-1	146	2380	20	FERNWAY LN	FERNGATE LN	FERNTOP LN	338	26	976	Residential	Concrete	City	88	20122-1	88				83
21022	21022-2	146	2380	20	FERNWAY LN	FERNGATE LN	FERNTOP LN	120	26	347	Residential	Asphalt	City	88	21022-2	88				81
20820	20820-1	109	2380	30	FERNWAY LN	FERNTOP LN	FERNTOP LN	182	22	444	Residential	Asphalt	City	93	20477	97				88
20738	20738-1	50	2380	40	FERNWAY LN	FERNTOP LN	FERNPARK DR	341	22	833	Residential	Asphalt	City	99	20477	97				88
20477	20477-1	38	2380	50	FERNWAY LN	FERNPARK DR	FERNGATE LN	710	22	1,735	Residential	Asphalt	City	96	20477	97				88
20407	20407-1	34	2380	60	FERNWAY LN	FERNGATE LN	FERNVIEW DR	338	22	825	Residential	Asphalt	City	88	20407	88				81
25331	25331-1	981	2390	10	FISHEL CT	SW END	LADUEMONT DR	216	20	479	Residential	Concrete	City	90	25331	90				85
23444	23444-2	709	2400	10	FOURWYND DR	GRAESER RD	NE END	746	28	2,320	Residential	Asphalt	City	42	23444-2	42	2016	FWM + Thick Olay (> 2.0 - 3.0)	54,526	87
23277	23277-1	666	2410	10	FOXBROOK DR	NW END	SHADYBROOK DR	746	26	2,157	Residential	Concrete	City	75	23277	74	2019	Localized Rehab	25,340	86
23380	23380-1	693	2410	20	FOXBROOK DR	QUAILWAYS DR	SHADYBROOK DR	90	26	260	Residential	Composite	City	71	23379	66				54
23380	23380-2	693	2410	20	FOXBROOK DR	QUAILWAYS DR	SHADYBROOK DR	201	26	581	Residential	Concrete	City	71	23277	74	2019	Localized Rehab	6,826	86
21114	21114-1	128	2420	10	GALLAGHER RD	BELLERIVE MANOR DR	FERNVIEW DR	579	26	1,672	Residential	Asphalt	City	39	21193-1	41	2016	FWM + Thick Olay (> 2.0 - 3.0)	39,293	86
21114	21114-2	128.1	2420	10	GALLAGHER RD	BELLERIVE MANOR DR (PCC)	FERNVIEW DR (PCC)	143	26	413	Residential	Concrete	City	85	21114	85				80
21193	21193-1	153.1	2420	20	GALLAGHER RD	FERNVIEW DR	FERNWAY LN	261	26	754	Residential	Asphalt	City	47	21193-1	41	2016	FWM + Thick Olay (> 2.0 - 3.0)	17,720	86
21193	21193-2	153	2420	20	GALLAGHER RD	FERNVIEW DR	FERNWAY LN	685	26	1,978	Residential	Concrete	City	67	21193-2	67				60
21935	21935-1	325	2430	10	GASCOGNE CT	GASCOGNE DR	SE END	445	26	1,286	Residential	Concrete	City	65	21935-1	65				58
21969	21969-1	339	2440	10	GASCOGNE DR	DARTAGNAN CT	GASCOGNE CT	328	26	948	Residential	Concrete	City	64	21969-1	64				56
21812	21812-1	274	2440	20	GASCOGNE DR	GASCOGNE CT	CANNES DR	971	26	2,806	Residential	Concrete	City	70	21812-1	70				63
20301	20301-1	26	2450	10	GATEWAY BLVD	RESEARCH BLVD	EAST END	1,106	33	4,055	Residential	Asphalt	City	51	20301	51	2016	EM/FWM Mod Olay (2.0 - 3.0)	84,133	84
22221	22221-2	385	2460	10	GRAESER LN	WEST END	GRAESER RD	587	19	1,239	Residential	Asphalt	City	30	22221-2	30	2017	Reconstruction (Surface)	43,351	89
25580	25580-1	1025	2470	10	GRAESER RD	SW END	BROOKTRAIL CT	1,224	26	3,535	Residential	Composite	City	76	25580	77	2016	Joint Rehab	10,606	81
25162	25162-1	963	2470	20	GRAESER RD	BROOKTRAIL CT	LADUE RD	1,130	26	3,266	Residential	Concrete	City	78	25580	77	2016	Joint Rehab	9,798	81
24608	24608-1	600	2470	30	GRAESER RD	RONDELAY DR	WIND RUSH CREEK LN	331	24	883	Collector	Asphalt	City	99	99230	99				89
24608	24608-2	916	2470	30	GRAESER RD	LADUE RD	JANRIDGE LN	495	26	1,429	Collector	Asphalt	City	98	99230	99				89
24608	24608-3	805	2470	30	GRAESER RD	JANRIDGE LN	RONDELAY DR	582	24	1,553	Collector	Asphalt	City	99	99230	99				89
23960	23960-1	786	2470	60	GRAESER RD	WIND RUSH CREEK LN	WYNDTOP LN	477	26	1,377	Collector	Asphalt	City	99	99240	99				89
23960	23960-2	721	2470	60	GRAESER RD	PINE MANOR DR	PINE MANOR DR	116	24	309	Collector	Asphalt	City	99	99240	99				89
23960	23960-3	786	2470	60	GRAESER RD	WIND RUSH CREEK LN	WYNDTOP LN	778	26	2,247	Collector	Asphalt	City	99	99240	99				89
23960	23960-4	731	2470	60	GRAESER RD	WYNDTOP LN	PINE MANOR DR	150	24	399	Collector	Asphalt	City	99	99240	99				89
23237	23237-1	655	2470	100	GRAESER RD	RIDGECORDE LN	THE KNOLLS DR	214	26	617	Collector	Asphalt	City	99	99240	99				89
23138	23138-1	634	2470	110	GRAESER RD	THE KNOLLS DR	CREEKSIDE LN	409	26	1,180	Collector	Asphalt	City	98	99240	99				89
22982	22982-10	315	2470	120	GRAESER RD	WINFIELD POINTE LN	OLIVE BLVD	526	32	1,871	Collector	Asphalt	City	91	99250	97				87

Segment ID	Subsegment ID	GISID	Street Number	Block Number	Street Name	From Street	To Street	Pavement Length (ft)	Pavement Width (ft)	Pavement Area (yd2)	Functional Class	Pavement Type	Owner	Current PCI	SuperSeg ID	SuperSeg PCI	Steady State ($900k/Year) Selected Rehab Year	Rehab Activity	Segment Cost ($)	Final PCI
21113	21113-1	127	2330	90	FERNVIEW DR	GALLAGHER RD	FERNCREST CT	263	36	1,052	Collector	Asphalt	City	44	20803	56				43
20991	20991-1	144	2330	100	FERNVIEW DR	FERNCREST CT	FERNTOP LN	444	36	1,774	Collector	Asphalt	City	55	20803	56				43
20803	20803-1	108	2330	110	FERNVIEW DR	FERNTOP LN	FERNTRAILS LN	454	36	1,816	Collector	Asphalt	City	51	20803	56				43
20544	20544-1	42	2330	120	FERNVIEW DR	FERNTRAILS LN	FERNWAY LN	309	36	1,236	Collector	Asphalt	City	70	20803	56				43
56702	56702-1	42.1	2330	130	FERNVIEW DR	FERNTOP LN	FERNVIEW DR #1	120	36	2,380	Collector	Asphalt	City	70	20803	56				43
20408	20408-1	35	2330	140	FERNVIEW DR	FERNWAY LN	OLIVE BLVD	698	32	2,481	Collector	Asphalt	City	41	20803	56				43
56703	56703-1	1208	2330	125	FERNVIEW DR #1	FERNVIEW DRIVE N	FERNVIEW DRIVE S	298	17	563	Residential	Asphalt	City	62	20803	56				43
20421	20421-1	1207	2330	105	FERNVIEW DR #2	FERNVIEW DR	FERNVIEW DR	145	15	242	Residential	Asphalt	City	64	20803	56				43
21192	21192-1	152	2380	10	FERNWAY LN	LESPARRE DR	FERNGATE LN	333	26	963	Residential	Concrete	City	71	21192-1	71	2017	Localized Rehab	11,310	85
21022	21022-1	146	2380	20	FERNWAY LN	FERNGATE LN	FERNTOP LN	338	26	976	Residential	Concrete	City	88	20122-1	88				83
21022	21022-2	146	2380	20	FERNWAY LN	FERNGATE LN	FERNTOP LN	120	26	347	Residential	Asphalt	City	88	21022-2	88				81
20820	20820-1	109	2380	30	FERNWAY LN	FERNTOP LN	FERNTOP LN	182	22	444	Residential	Asphalt	City	93	20477	97				88
20738	20738-1	50	2380	40	FERNWAY LN	FERNTOP LN	FERNPARK DR	341	22	833	Residential	Asphalt	City	99	20477	97				88
20477	20477-1	38	2380	50	FERNWAY LN	FERNPARK DR	FERNGATE LN	710	22	1,735	Residential	Asphalt	City	96	20477	97				88
20407	20407-1	34	2380	60	FERNWAY LN	FERNGATE LN	FERNVIEW DR	338	22	825	Residential	Asphalt	City	88	20407	88				81
25331	25331-1	981	2390	10	FISHEL CT	SW END	LADUEMONT DR	216	20	479	Residential	Concrete	City	90	25331	90				85
23444	23444-2	709	2400	10	FOURWYND DR	GRAESER RD	NE END	746	28	2,320	Residential	Asphalt	City	42	23444-2	42	2016	FWM + Thick Olay (> 2.0 - 3.0)	54,526	87
23277	23277-1	666	2410	10	FOXBROOK DR	NW END	SHADYBROOK DR	746	26	2,157	Residential	Concrete	City	75	23277	74	2019	Localized Rehab	25,340	86
23380	23380-1	693	2410	20	FOXBROOK DR	QUAILWAYS DR	SHADYBROOK DR	90	26	260	Residential	Composite	City	71	23379	66				54
23380	23380-2	693	2410	20	FOXBROOK DR	QUAILWAYS DR	SHADYBROOK DR	201	26	581	Residential	Concrete	City	71	23277	74	2019	Localized Rehab	6,826	86
21114	21114-1	128	2420	10	GALLAGHER RD	BELLERIVE MANOR DR	FERNVIEW DR	579	26	1,672	Residential	Asphalt	City	39	21193-1	41	2016	FWM + Thick Olay (> 2.0 - 3.0)	39,293	86
21114	21114-2	128.1	2420	10	GALLAGHER RD	BELLERIVE MANOR DR (PCC)	FERNVIEW DR (PCC)	143	26	413	Residential	Concrete	City	85	21114	85				80
21193	21193-1	153.1	2420	20	GALLAGHER RD	FERNVIEW DR	FERNWAY LN	261	26	754	Residential	Asphalt	City	47	21193-1	41	2016	FWM + Thick Olay (> 2.0 - 3.0)	17,720	86
21193	21193-2	153	2420	20	GALLAGHER RD	FERNVIEW DR	FERNWAY LN	685	26	1,978	Residential	Concrete	City	67	21193-2	67				60
21935	21935-1	325	2430	10	GASCOGNE CT	GASCOGNE DR	SE END	445	26	1,286	Residential	Concrete	City	65	21935-1	65				58
21969	21969-1	339	2440	10	GASCOGNE DR	DARTAGNAN CT	GASCOGNE CT	328	26	948	Residential	Concrete	City	64	21969-1	64	2018	Slight Pnl Rplcmnt & Joint Reh	19,425	87
21812	21812-1	274	2440	20	GASCOGNE DR	GASCOGNE CT	CANNES DR	971	26	2,806	Residential	Concrete	City	70	21812-1	70				63
20301	20301-1	26	2450	10	GATEWAY BLVD	RESEARCH BLVD	EAST END	1,106	33	4,055	Residential	Asphalt	City	51	20301	51	2020	FWM + Thick Olay (> 2.0 - 3.0)	111,502	92
22221	22221-2	385	2460	10	GRAESER LN	WEST END	GRAESER RD	587	19	1,239	Residential	Asphalt	City	30	22221-2	30	2017	Reconstruction (Surface)	43,351	89
25580	25580-1	1025	2470	10	GRAESER RD	SW END	BROOKTRAIL CT	1,224	26	3,535	Residential	Composite	City	76	25580	77	2016	Joint Rehab	10,606	81
25162	25162-1	963	2470	20	GRAESER RD	BROOKTRAIL CT	LADUE RD	1,130	26	3,266	Residential	Concrete	City	78	25580	77	2016	Joint Rehab	9,798	81
24608	24608-1	600	2470	30	GRAESER RD	RONDELAY DR	WIND RUSH CREEK LN	331	24	883	Collector	Asphalt	City	99	99230	99				89
24608	24608-2	916	2470	30	GRAESER RD	LADUE RD	JANRIDGE LN	495	26	1,429	Collector	Asphalt	City	98	99230	99				89
24608	24608-3	805	2470	30	GRAESER RD	JANRIDGE LN	RONDELAY DR	582	24	1,553	Collector	Asphalt	City	99	99230	99				89
23960	23960-1	786	2470	60	GRAESER RD	WIND RUSH CREEK LN	WYNDTOP LN	477	26	1,377	Collector	Asphalt	City	99	99240	99				89
23960	23960-2	721	2470	60	GRAESER RD	PINE MANOR DR	PINE MANOR DR	116	24	309	Collector	Asphalt	City	99	99240	99				89
23960	23960-3	786	2470	60	GRAESER RD	WIND RUSH CREEK LN	WYNDTOP LN	778	26	2,247	Collector	Asphalt	City	99	99240	99				89
23960	23960-4	731	2470	60	GRAESER RD	WYNDTOP LN	PINE MANOR DR	150	24	399	Collector	Asphalt	City	99	99240	99				89
23237	23237-1	655	2470	100	GRAESER RD	RIDGECORDE LN	THE KNOLLS DR	214	26	617	Collector	Asphalt	City	99	99240	99				89
23138	23138-1	634	2470	110	GRAESER RD	THE KNOLLS DR	CREEKSIDE LN	409	26	1,180	Collector	Asphalt	City	98	99240	99				89
22982	22982-10	315	2470	120	GRAESER RD	WINFIELD POINTE LN	OLIVE BLVD	526	32	1,871	Collector	Asphalt	City	91	99250	97				87

City of Creve Coeur, MO
Appendix B - Rehab Plans by Segment

Segment ID	Subsegment ID	GISID	Street Number	Block Number	Street Name	From Street	To Street	Pavement Length (ft)	Pavement Width (ft)	Pavement Area (yd2)	Functional Class	Pavement Type	Owner	Current PCI	SuperSeg ID	SuperSeg PCI	Need Year (Unlimited Budget) Selected Rehab Year	Rehab Activity	Segment Cost ($)	Final PCI
21113	21113-1	127	2330	90	FERNVIEW DR	GALLAGHER RD	FERNCREST CT	263	36	1,052	Collector	Asphalt	City	44	20803	56	2018	EM/FWM Mod Olay (2.0 - 3.0)	18,937	88
20991	20991-1	144	2330	100	FERNVIEW DR	FERNCREST CT	FERNTOP LN	444	36	1,774	Collector	Asphalt	City	55	20803	56	2018	EM/FWM Mod Olay (2.0 - 3.0)	31,933	88
20803	20803-1	108	2330	110	FERNVIEW DR	FERNTOP LN	FERNTRAILS LN	454	36	1,816	Collector	Asphalt	City	51	20803	56	2018	EM/FWM Mod Olay (2.0 - 3.0)	32,689	88
20544	20544-1	42	2330	120	FERNVIEW DR	FERNTRAILS LN	FERNWAY LN	309	36	1,236	Collector	Asphalt	City	70	20803	56	2018	EM/FWM Mod Olay (2.0 - 3.0)	22,249	88
56702	56702-1	42.1	2330	130	FERNVIEW DR	FERNTOP LN	FERNVIEW DR #1	120	36	2,380	Collector	Asphalt	City	70	20803	56	2018	EM/FWM Mod Olay (2.0 - 3.0)	42,841	88
20408	20408-1	35	2330	140	FERNVIEW DR	FERNWAY LN	OLIVE BLVD	698	32	2,481	Collector	Asphalt	City	41	20803	56	2018	EM/FWM Mod Olay (2.0 - 3.0)	44,659	88
56703	56703-1	1208	2330	125	FERNVIEW DR #1	FERNVIEW DRIVE N	FERNVIEW DRIVE S	298	17	563	Residential	Asphalt	City	62	20803	56	2018	EM/FWM Mod Olay (2.0 - 3.0)	10,134	88
20421	20421-1	1207	2330	105	FERNVIEW DR #2	FERNVIEW DR	FERNVIEW DR	145	15	242	Residential	Asphalt	City	64	20803	56	2018	EM/FWM Mod Olay (2.0 - 3.0)	4,356	88
21192	21192-1	152	2380	10	FERNWAY LN	LESPARRE DR	FERNGATE LN	333	26	963	Residential	Concrete	City	71	21192-1	71	2016	Localized Rehab	11,310	84
21022	21022-1	146	2380	20	FERNWAY LN	FERNGATE LN	FERNTOP LN	338	26	976	Residential	Concrete	City	88	20122-1	88				83
21022	21022-2	146	2380	20	FERNWAY LN	FERNGATE LN	FERNTOP LN	120	26	347	Residential	Asphalt	City	88	21022-2	88				81
20820	20820-1	109	2380	30	FERNWAY LN	FERNTOP LN	FERNTOP LN	182	22	444	Residential	Asphalt	City	93	20477	97				88
20738	20738-1	50	2380	40	FERNWAY LN	FERNTOP LN	FERNPARK DR	341	22	833	Residential	Asphalt	City	99	20477	97				88
20477	20477-1	38	2380	50	FERNWAY LN	FERNPARK DR	FERNGATE LN	710	22	1,735	Residential	Asphalt	City	96	20477	97				88
20407	20407-1	34	2380	60	FERNWAY LN	FERNGATE LN	FERNVIEW DR	338	22	825	Residential	Asphalt	City	88	20407	88				81
25331	25331-1	981	2390	10	FISHEL CT	SW END	LADUEMONT DR	216	20	479	Residential	Concrete	City	90	25331	90				85
23444	23444-2	709	2400	10	FOURWYND DR	GRAESER RD	NE END	746	28	2,320	Residential	Asphalt	City	42	23444-2	42	2016	FWM + Thick Olay (> 2.0 - 3.0)	54,526	87
23277	23277-1	666	2410	10	FOXBROOK DR	NW END	SHADYBROOK DR	746	26	2,157	Residential	Concrete	City	75	23277	74	2018	Localized Rehab	25,340	86
23380	23380-1	693	2410	20	FOXBROOK DR	QUAILWAYS DR	SHADYBROOK DR	90	26	260	Residential	Composite	City	71	23379	66	2019	EM Thin Overlay (1.5 - 2.0)	4,615	87
23380	23380-2	693	2410	20	FOXBROOK DR	QUAILWAYS DR	SHADYBROOK DR	201	26	581	Residential	Concrete	City	71	23277	74	2018	Localized Rehab	6,826	86
21114	21114-1	128	2420	10	GALLAGHER RD	BELLERIVE MANOR DR	FERNVIEW DR	579	26	1,672	Residential	Asphalt	City	39	21193-1	41	2016	FWM + Thick Olay (> 2.0 - 3.0)	39,293	86
21114	21114-2	128.1	2420	10	GALLAGHER RD	BELLERIVE MANOR DR (PCC)	FERNVIEW DR (PCC)	143	26	413	Residential	Concrete	City	85	21114	85				80
21193	21193-1	153.1	2420	20	GALLAGHER RD	FERNVIEW DR	FERNWAY LN	261	26	754	Residential	Asphalt	City	47	21193-1	41	2016	FWM + Thick Olay (> 2.0 - 3.0)	17,720	86
21193	21193-2	153	2420	20	GALLAGHER RD	FERNVIEW DR	FERNWAY LN	685	26	1,978	Residential	Concrete	City	67	21193-2	67				60
21935	21935-1	325	2430	10	GASCOGNE CT	GASCOGNE DR	SE END	445	26	1,286	Residential	Concrete	City	65	21935-1	65	2019	Slight Pnl Rplcmnt & Joint Reh	26,360	88
21969	21969-1	339	2440	10	GASCOGNE DR	DARTAGNAN CT	GASCOGNE CT	328	26	948	Residential	Concrete	City	64	21969-1	64	2018	Slight Pnl Rplcmnt & Joint Reh	19,425	87
21812	21812-1	274	2440	20	GASCOGNE DR	GASCOGNE CT	CANNES DR	971	26	2,806	Residential	Concrete	City	70	21812-1	70				63
20301	20301-1	26	2450	10	GATEWAY BLVD	RESEARCH BLVD	EAST END	1,106	33	4,055	Residential	Asphalt	City	51	20301	51	2016	EM/FWM Mod Olay (2.0 - 3.0)	84,133	84
22221	22221-2	385	2460	10	GRAESER LN	WEST END	GRAESER RD	587	19	1,239	Residential	Asphalt	City	30	22221-2	30	2017	Reconstruction (Surface)	43,351	89
25580	25580-1	1025	2470	10	GRAESER RD	SW END	BROOKTRAIL CT	1,224	26	3,535	Residential	Composite	City	76	25580	77	2016	Joint Rehab	10,606	81
25162	25162-1	963	2470	20	GRAESER RD	BROOKTRAIL CT	LADUE RD	1,130	26	3,266	Residential	Concrete	City	78	25580	77	2016	Joint Rehab	9,798	81
24608	24608-1	600	2470	30	GRAESER RD	RONDELAY DR	WIND RUSH CREEK LN	331	24	883	Collector	Asphalt	City	99	99230	99				89
24608	24608-2	916	2470	30	GRAESER RD	LADUE RD	JANRIDGE LN	495	26	1,429	Collector	Asphalt	City	98	99230	99				89
24608	24608-3	805	2470	30	GRAESER RD	JANRIDGE LN	RONDELAY DR	582	24	1,553	Collector	Asphalt	City	99	99230	99				89
23960	23960-1	786	2470	60	GRAESER RD	WIND RUSH CREEK LN	WYNDTOP LN	477	26	1,377	Collector	Asphalt	City	99	99240	99				89
23960	23960-2	721	2470	60	GRAESER RD	PINE MANOR DR	PINE MANOR DR	116	24	309	Collector	Asphalt	City	99	99240	99				89
23960	23960-3	786	2470	60	GRAESER RD	WIND RUSH CREEK LN	WYNDTOP LN	778	26	2,247	Collector	Asphalt	City	99	99240	99				89
23960	23960-4	731	2470	60	GRAESER RD	WYNDTOP LN	PINE MANOR DR	150	24	399	Collector	Asphalt	City	99	99240	99				89
23237	23237-1	655	2470	100	GRAESER RD	RIDGECORDE LN	THE KNOLLS DR	214	26	617	Collector	Asphalt	City	99	99240	99				89
23138	23138-1	634	2470	110	GRAESER RD	THE KNOLLS DR	CREEKSIDE LN	409	26	1,180	Collector	Asphalt	City	98	99240	99				89
22982	22982-10	315	2470	120	GRAESER RD	WINFIELD POINTE LN	OLIVE BLVD	526	32	1,871	Collector	Asphalt	City	91	99250	97				87

Segment ID	Subsegment ID	GISID	Street Number	Block Number	Street Name	From Street	To Street	Pavement Length (ft)	Pavement Width (ft)	Pavement Area (yd2)	Functional Class	Pavement Type	Owner	Current PCI	SuperSeg ID	SuperSeg PCI	$1.45M Split ($1.65 CIP) Selected Rehab Year	Rehab Activity	Segment Cost ($)	Final PCI
22982	22982-1	440	2470	120	GRAESER RD	CHALET CT	CHALET CT	139	24	370	Collector	Asphalt	City	99	99250	97				87
22982	22982-2	582	2470	120	GRAESER RD	CREEKSIDE LN	CHALET CT	626	26	1,810	Collector	Asphalt	City	97	99240	99				89
22982	22982-3	532	2470	120	GRAESER RD	CHALET CT	LANGDON WAY CT	235	24	626	Collector	Asphalt	City	99	99250	97				87
22982	22982-4	500	2470	120	GRAESER RD	LANGDON WAY CT	OAKHAVEN LN	467	24	1,245	Collector	Asphalt	City	97	99250	97				87
22982	22982-5	414	2470	120	GRAESER RD	OAKHAVEN LN	OAKHAVEN LN	56	24	150	Collector	Asphalt	City	99	99250	97				87
22982	22982-6	411	2470	120	GRAESER RD	OAKHAVEN LN	GRAESER LN	309	24	824	Collector	Asphalt	City	99	99250	97				87
22982	22982-7	384	2470	120	GRAESER RD	GRAESER LN	WINFIELD POINTE LN	450	24	1,199	Collector	Asphalt	City	99	99250	97				87
22982	22982-8	356	2470	120	GRAESER RD	WINFIELD POINTE LN	WINFIELD POINTE LN	170	24	452	Collector	Asphalt	City	99	99250	97				87
22982	22982-9	331	2470	120	GRAESER RD	WINFIELD POINTE LN	WINFIELD POINTE LN	91	24	242	Collector	Asphalt	City	99	99250	97				87
25544	25544-1	1042	2480	10	GREENVILLE LN	WEST END	LADUEMONT DR	413	20	918	Residential	Concrete	City	71	25544	71				64
21276	21276-1	162	2490	10	GUELBRETH LN	OLD OLIVE STREET RD	BEAU JARDIN DR	280	28	873	Residential	Composite	City	74	21276-1	74	2018	Surface Treatment + RR	3,054	85
23722	23722-1	748	2500	10	HACKMANN LN	MAGNA CARTA DR	LARKMONT DR	692	26	1,998	Residential	Concrete	City	73	23409	78	2018	Joint Rehab	5,994	83
23409	23409-1	9999	2500	20	HACKMANN LN	LARKMONT DR	DEAD END	235	26	680	Residential	Concrete	City	92	23409	78	2018	Joint Rehab	2,040	83
22840	22840-1	554	2510	10	HALSGAME DR	WEST END	COUNTRY MANOR LN	343	26	990	Residential	Concrete	City	65	22840	65				58
26194	26194-1	1080	2520	10	HAMMERMILL DR	HAMMERSMITH RD	HAMMERSMITH RD	703	26	2,032	Residential	Concrete	City	64	26194	66				58
26174	26174-1	1079	2530	10	HAMMERSMITH RD	HAMMERMILL DR	HAMMERMILL DR	474	26	1,369	Residential	Concrete	City	69	26194	66				58
26014	26014-1	1069	2530	20	HAMMERSMITH RD	HAMMERMILL DR	CONWAY RD	543	34	2,050	Residential	Composite	City	68	26014	68				59
56186	56186-1	1184	2540	10	HARVEST GLEN CT	BELLERIVE FARM DR	NORTH END	317	26	916	Residential	Concrete	City	66	56186	66				59
23300	23300-1	675	2550	10	HAVEN VIEW DR	BEAVER DR	EAST END	1,551	24	4,137	Residential	Composite	City	64	23300	64				54
21447	21447-1	186	2560	10	HAVERTON DR	TIMBER RUN DR	SOMERTON RIDGE DR	710	26	2,051	Residential	Concrete	City	68	21447-1	68				61
21465	21465-1	189	2560	20	HAVERTON DR	TIMBER RUN DR	MARINERS POINT DR	545	26	1,574	Residential	Concrete	City	64	21465-1	64				56
25670	25670-1	1053	2570	10	HEWLETT CT	SOUTH END	LITCHEFORD WAY	762	26	2,202	Residential	Asphalt	City	78	25670	78				71
25360	25360-1	988	2570	20	HEWLETT CT	LITCHEFORD WAY	NORTH END	414	22	1,012	Residential	Asphalt	City	69	25360	69				59
21752	21752-1	262	2580	10	HEZEL LN	WEST END	MASON RD	913	26	2,638	Residential	Asphalt	City	75	21752	75	2019	Surface Treatment	7,915	86
23671	23671-1	739	2590	10	HIBLER CT	HIBLER DR	NORTH END	696	26	2,010	Residential	Asphalt	City	44	23671	44	2017	FWM + Thick Olay (> 2.0 - 3.0)	47,230	88
23470	23470-1	717	2600	10	HIBLER DR	PVT CHANGE	WINROCK DR	474	30	1,581	Residential	Asphalt	City	65	23470-1	57	2019	EM/FWM Mod Olay (2.0 - 3.0)	28,461	89
23470	23470-2	717.1	2600	10	HIBLER DR	ROYAL VALLEY DR	PVT CHANGE	126	26	364	Residential	Concrete	City	83	23470-2	83				78
23584	23584-1	733	2600	20	HIBLER DR	WINROCK DR	WEYBRIDGE DR	267	30	889	Residential	Asphalt	City	54	23470-1	57	2019	EM/FWM Mod Olay (2.0 - 3.0)	16,004	89
23672	23672-1	740	2600	30	HIBLER DR	WEYBRIDGE DR	HIBLER CT	391	26	1,130	Residential	Asphalt	City	53	23470-1	57	2019	EM/FWM Mod Olay (2.0 - 3.0)	20,342	89
23674	23674-1	742	2600	40	HIBLER DR	HIBLER CT	COEUR DE VILLE LN	264	26	763	Residential	Asphalt	City	53	23470-1	57	2019	EM/FWM Mod Olay (2.0 - 3.0)	13,735	89
23498	23498-1	725	2610	10	HIBLER OAKS CT	HIBLER OAKS DR	EAST END	173	26	501	Residential	Composite	City	62	23496	71				62
23773	23773-1	756	2620	10	HIBLER OAKS DR	SOUTH END	HIBLER OAKS CT	616	26	1,779	Residential	Composite	City	74	23496	71				62
23496	23496-1	723	2620	20	HIBLER OAKS DR	HIBLER OAKS CT	HIBLER RD	191	26	551	Residential	Composite	City	65	23496	71				62
23407	23407-1	699	2630	10	HIBLER RD	MASON RD	FALAISE DR	2,239	24	5,971	Residential	Asphalt	City	77	23407	77	2020	Surface Treatment	19,704	87
23420	23420-1	704	2630	20	HIBLER RD	FALAISE DR	HIBLER OAKS DR	1,225	26	3,539	Residential	Asphalt	City	68	23420	68				58
23432	23432-1	705	2630	30	HIBLER RD	HIBLER OAKS DR	HIBLER OAKS CT	397	20	881	Residential	Asphalt	City	82	23432	82				75
23793	23793-1	764	2630	40	HIBLER RD	SOUTH END	HIBLER OAKS CT	771	22	1,884	Residential	Composite	City	79	23793	79	2020	Preventative Maintenance	3,956	84
23274	23274-1	665	2640	10	HIBLER WOODS CT	HIBLER WOODS DR	HIBLER WOODS DR	128	20	284	Residential	Asphalt	City	60	23240	72	2017	Surface Treatment + RR	994	84
23280	23280-1	669	2650	10	HIBLER WOODS DR	MASON FOREST DR	HIBLER WOODS CT	631	20	1,403	Residential	Asphalt	City	73	23240	72	2017	Surface Treatment + RR	4,911	84
23240	23240-1	658	2650	20	HIBLER WOODS DR	HIBLER WOODS CT	MASON FOREST DR	321	20	714	Residential	Asphalt	City	75	23240	72	2017	Surface Treatment + RR	2,499	84
23328	23328-1	679	2660	10	HICKORY GLEN LN	SW END	WOODLINE DR	290	26	838	Residential	Asphalt	City	62	23328	62				49

Segment ID	Subsegment ID	GISID	Street Number	Block Number	Street Name	From Street	To Street	Pavement Length (ft)	Pavement Width (ft)	Pavement Area (yd2)	Functional Class	Pavement Type	Owner	Current PCI	SuperSeg ID	SuperSeg PCI	Steady State ($900k/Year) Selected Rehab Year	Rehab Activity	Segment Cost ($)	Final PCI
22982	22982-1	440	2470	120	GRAESER RD	CHALET CT	CHALET CT	139	24	370	Collector	Asphalt	City	99	99250	97				87
22982	22982-2	582	2470	120	GRAESER RD	CREEKSIDE LN	CHALET CT	626	26	1,810	Collector	Asphalt	City	97	99240	99				89
22982	22982-3	532	2470	120	GRAESER RD	CHALET CT	LANGDON WAY CT	235	24	626	Collector	Asphalt	City	99	99250	97				87
22982	22982-4	500	2470	120	GRAESER RD	LANGDON WAY CT	OAKHAVEN LN	467	24	1,245	Collector	Asphalt	City	97	99250	97				87
22982	22982-5	414	2470	120	GRAESER RD	OAKHAVEN LN	OAKHAVEN LN	56	24	150	Collector	Asphalt	City	99	99250	97				87
22982	22982-6	411	2470	120	GRAESER RD	OAKHAVEN LN	GRAESER LN	309	24	824	Collector	Asphalt	City	99	99250	97				87
22982	22982-7	384	2470	120	GRAESER RD	GRAESER LN	WINFIELD POINTE LN	450	24	1,199	Collector	Asphalt	City	99	99250	97				87
22982	22982-8	356	2470	120	GRAESER RD	WINFIELD POINTE LN	WINFIELD POINTE LN	170	24	452	Collector	Asphalt	City	99	99250	97				87
22982	22982-9	331	2470	120	GRAESER RD	WINFIELD POINTE LN	WINFIELD POINTE LN	91	24	242	Collector	Asphalt	City	99	99250	97				87
25544	25544-1	1042	2480	10	GREENVILLE LN	WEST END	LADUEMONT DR	413	20	918	Residential	Concrete	City	71	25544	71				64
21276	21276-1	162	2490	10	GUELBRETH LN	OLD OLIVE STREET RD	BEAU JARDIN DR	280	28	873	Residential	Composite	City	74	21276-1	74				65
23722	23722-1	748	2500	10	HACKMANN LN	MAGNA CARTA DR	LARKMONT DR	692	26	1,998	Residential	Concrete	City	73	23409	78	2018	Joint Rehab	5,994	83
23409	23409-1	9999	2500	20	HACKMANN LN	LARKMONT DR	DEAD END	235	26	680	Residential	Concrete	City	92	23409	78	2018	Joint Rehab	2,040	83
22840	22840-1	554	2510	10	HALSGAME DR	WEST END	COUNTRY MANOR LN	343	26	990	Residential	Concrete	City	65	22840	65				58
26194	26194-1	1080	2520	10	HAMMERMILL DR	HAMMERSMITH RD	HAMMERSMITH RD	703	26	2,032	Residential	Concrete	City	64	26194	66				58
26174	26174-1	1079	2530	10	HAMMERSMITH RD	HAMMERMILL DR	HAMMERMILL DR	474	26	1,369	Residential	Concrete	City	69	26194	66				58
26014	26014-1	1069	2530	20	HAMMERSMITH RD	HAMMERMILL DR	CONWAY RD	543	34	2,050	Residential	Composite	City	68	26014	68				59
56186	56186-1	1184	2540	10	HARVEST GLEN CT	BELLERIVE FARM DR	NORTH END	317	26	916	Residential	Concrete	City	66	56186	66				59
23300	23300-1	675	2550	10	HAVEN VIEW DR	BEAVER DR	EAST END	1,551	24	4,137	Residential	Composite	City	64	23300	64				54
21447	21447-1	186	2560	10	HAVERTON DR	TIMBER RUN DR	SOMERTON RIDGE DR	710	26	2,051	Residential	Concrete	City	68	21447-1	68				61
21465	21465-1	189	2560	20	HAVERTON DR	TIMBER RUN DR	MARINERS POINT DR	545	26	1,574	Residential	Concrete	City	64	21465-1	64				56
25670	25670-1	1053	2570	10	HEWLETT CT	SOUTH END	LITCHEFORD WAY	762	26	2,202	Residential	Asphalt	City	78	25670	78				71
25360	25360-1	988	2570	20	HEWLETT CT	LITCHEFORD WAY	NORTH END	414	22	1,012	Residential	Asphalt	City	69	25360	69				59
21752	21752-1	262	2580	10	HEZEL LN	WEST END	MASON RD	913	26	2,638	Residential	Asphalt	City	75	21752	75				66
23671	23671-1	739	2590	10	HIBLER CT	HIBLER DR	NORTH END	696	26	2,010	Residential	Asphalt	City	44	23671	44	2017	FWM + Thick Olay (> 2.0 - 3.0)	47,230	88
23470	23470-1	717	2600	10	HIBLER DR	PVT CHANGE	WINROCK DR	474	30	1,581	Residential	Asphalt	City	65	23470-1	57				44
23470	23470-2	717.1	2600	10	HIBLER DR	ROYAL VALLEY DR	PVT CHANGE	126	26	364	Residential	Concrete	City	83	23470-2	83	2019	Joint Rehab	1,092	83
23584	23584-1	733	2600	20	HIBLER DR	WINROCK DR	WEYBRIDGE DR	267	30	889	Residential	Asphalt	City	54	23470-1	57				44
23672	23672-1	740	2600	30	HIBLER DR	WEYBRIDGE DR	HIBLER CT	391	26	1,130	Residential	Asphalt	City	53	23470-1	57				44
23674	23674-1	742	2600	40	HIBLER DR	HIBLER CT	COEUR DE VILLE LN	264	26	763	Residential	Asphalt	City	53	23470-1	57				44
23498	23498-1	725	2610	10	HIBLER OAKS CT	HIBLER OAKS DR	EAST END	173	26	501	Residential	Composite	City	62	23496	71				62
23773	23773-1	756	2620	10	HIBLER OAKS DR	SOUTH END	HIBLER OAKS CT	616	26	1,779	Residential	Composite	City	74	23496	71				62
23496	23496-1	723	2620	20	HIBLER OAKS DR	HIBLER OAKS CT	HIBLER RD	191	26	551	Residential	Composite	City	65	23496	71				62
23407	23407-1	699	2630	10	HIBLER RD	MASON RD	FALAISE DR	2,239	24	5,971	Residential	Asphalt	City	77	23407	77	2020	Surface Treatment	19,704	87
23420	23420-1	704	2630	20	HIBLER RD	FALAISE DR	HIBLER OAKS DR	1,225	26	3,539	Residential	Asphalt	City	68	23420	68				58
23432	23432-1	705	2630	30	HIBLER RD	HIBLER OAKS DR	HIBLER OAKS CT	397	20	881	Residential	Asphalt	City	82	23432	82				75
23793	23793-1	764	2630	40	HIBLER RD	SOUTH END	HIBLER OAKS CT	771	22	1,884	Residential	Composite	City	79	23793	79	2020	Preventative Maintenance	3,956	84
23274	23274-1	665	2640	10	HIBLER WOODS CT	HIBLER WOODS DR	HIBLER WOODS DR	128	20	284	Residential	Asphalt	City	60	23240	72				62
23280	23280-1	669	2650	10	HIBLER WOODS DR	MASON FOREST DR	HIBLER WOODS CT	631	20	1,403	Residential	Asphalt	City	73	23240	72				62
23240	23240-1	658	2650	20	HIBLER WOODS DR	HIBLER WOODS CT	MASON FOREST DR	321	20	714	Residential	Asphalt	City	75	23240	72				62
23328	23328-1	679	2660	10	HICKORY GLEN LN	SW END	WOODLINE DR	290	26	838	Residential	Asphalt	City	62	23328	62				49

City of Creve Coeur, MO
Appendix B - Rehab Plans by Segment

Segment ID	Subsegment ID	GISID	Street Number	Block Number	Street Name	From Street	To Street	Pavement Length (ft)	Pavement Width (ft)	Pavement Area (yd2)	Functional Class	Pavement Type	Owner	Current PCI	SuperSeg ID	SuperSeg PCI	Need Year (Unlimited Budget) Selected Rehab Year	Rehab Activity	Segment Cost ($)	Final PCI
22982	22982-1	440	2470	120	GRAESER RD	CHALET CT	CHALET CT	139	24	370	Collector	Asphalt	City	99	99250	97				87
22982	22982-2	582	2470	120	GRAESER RD	CREEKSIDE LN	CHALET CT	626	26	1,810	Collector	Asphalt	City	97	99240	99				89
22982	22982-3	532	2470	120	GRAESER RD	CHALET CT	LANGDON WAY CT	235	24	626	Collector	Asphalt	City	99	99250	97				87
22982	22982-4	500	2470	120	GRAESER RD	LANGDON WAY CT	OAKHAVEN LN	467	24	1,245	Collector	Asphalt	City	97	99250	97				87
22982	22982-5	414	2470	120	GRAESER RD	OAKHAVEN LN	OAKHAVEN LN	56	24	150	Collector	Asphalt	City	99	99250	97				87
22982	22982-6	411	2470	120	GRAESER RD	OAKHAVEN LN	GRAESER LN	309	24	824	Collector	Asphalt	City	99	99250	97				87
22982	22982-7	384	2470	120	GRAESER RD	GRAESER LN	WINFIELD POINTE LN	450	24	1,199	Collector	Asphalt	City	99	99250	97				87
22982	22982-8	356	2470	120	GRAESER RD	WINFIELD POINTE LN	WINFIELD POINTE LN	170	24	452	Collector	Asphalt	City	99	99250	97				87
22982	22982-9	331	2470	120	GRAESER RD	WINFIELD POINTE LN	WINFIELD POINTE LN	91	24	242	Collector	Asphalt	City	99	99250	97				87
25544	25544-1	1042	2480	10	GREENVILLE LN	WEST END	LADUEMONT DR	413	20	918	Residential	Concrete	City	71	25544	71	2016	Localized Rehab	10,789	84
21276	21276-1	162	2490	10	GUELBRETH LN	OLD OLIVE STREET RD	BEAU JARDIN DR	280	28	873	Residential	Composite	City	74	21276-1	74	2018	Surface Treatment + RR	3,054	85
23722	23722-1	748	2500	10	HACKMANN LN	MAGNA CARTA DR	LARKMONT DR	692	26	1,998	Residential	Concrete	City	73	23409	78	2018	Joint Rehab	5,994	83
23409	23409-1	9999	2500	20	HACKMANN LN	LARKMONT DR	DEAD END	235	26	680	Residential	Concrete	City	92	23409	78	2018	Joint Rehab	2,040	83
22840	22840-1	554	2510	10	HALSGAME DR	WEST END	COUNTRY MANOR LN	343	26	990	Residential	Concrete	City	65	22840	65	2019	Slight Pnl Rplcmnt & Joint Reh	20,301	88
26194	26194-1	1080	2520	10	HAMMERMILL DR	HAMMERSMITH RD	HAMMERSMITH RD	703	26	2,032	Residential	Concrete	City	64	26194	66	2020	Slight Pnl Rplcmnt & Joint Reh	41,650	89
26174	26174-1	1079	2530	10	HAMMERSMITH RD	HAMMERMILL DR	HAMMERMILL DR	474	26	1,369	Residential	Concrete	City	69	26194	66	2020	Slight Pnl Rplcmnt & Joint Reh	28,060	89
26014	26014-1	1069	2530	20	HAMMERSMITH RD	HAMMERMILL DR	CONWAY RD	543	34	2,050	Residential	Composite	City	68	26014	68	2020	EM Thin Overlay (1.5 - 2.0)	27,673	89
56186	56186-1	1184	2540	10	HARVEST GLEN CT	BELLERIVE FARM DR	NORTH END	317	26	916	Residential	Concrete	City	66	56186	66	2020	Slight Pnl Rplcmnt & Joint Reh	18,785	89
23300	23300-1	675	2550	10	HAVEN VIEW DR	BEAVER DR	EAST END	1,551	24	4,137	Residential	Composite	City	64	23300	64	2018	EM Thin Overlay (1.5 - 2.0)	55,850	87
21447	21447-1	186	2560	10	HAVERTON DR	TIMBER RUN DR	SOMERTON RIDGE DR	710	26	2,051	Residential	Concrete	City	68	21447-1	68				61
21465	21465-1	189	2560	20	HAVERTON DR	TIMBER RUN DR	MARINERS POINT DR	545	26	1,574	Residential	Concrete	City	64	21465-1	64	2019	Slight Pnl Rplcmnt & Joint Reh	32,258	88
25670	25670-1	1053	2570	10	HEWLETT CT	SOUTH END	LITCHEFORD WAY	762	26	2,202	Residential	Asphalt	City	78	25670	78	2018	Preventative Maintenance	4,623	82
25360	25360-1	988	2570	20	HEWLETT CT	LITCHEFORD WAY	NORTH END	414	22	1,012	Residential	Asphalt	City	69	25360	69				59
21752	21752-1	262	2580	10	HEZEL LN	WEST END	MASON RD	913	26	2,638	Residential	Asphalt	City	75	21752	75	2016	Preventative Maintenance	5,541	80
23671	23671-1	739	2590	10	HIBLER CT	HIBLER DR	NORTH END	696	26	2,010	Residential	Asphalt	City	44	23671	44	2017	FWM + Thick Olay (> 2.0 - 3.0)	47,230	88
23470	23470-1	717	2600	10	HIBLER DR	PVT CHANGE	WINROCK DR	474	30	1,581	Residential	Asphalt	City	65	23470-1	57	2019	EM/FWM Mod Olay (2.0 - 3.0)	28,461	89
23470	23470-2	717.1	2600	10	HIBLER DR	ROYAL VALLEY DR	PVT CHANGE	126	26	364	Residential	Concrete	City	83	23470-2	83				78
23584	23584-1	733	2600	20	HIBLER DR	WINROCK DR	WEYBRIDGE DR	267	30	889	Residential	Asphalt	City	54	23470-1	57	2019	EM/FWM Mod Olay (2.0 - 3.0)	16,004	89
23672	23672-1	740	2600	30	HIBLER DR	WEYBRIDGE DR	HIBLER CT	391	26	1,130	Residential	Asphalt	City	53	23470-1	57	2019	EM/FWM Mod Olay (2.0 - 3.0)	20,342	89
23674	23674-1	742	2600	40	HIBLER DR	HIBLER CT	COEUR DE VILLE LN	264	26	763	Residential	Asphalt	City	53	23470-1	57	2019	EM/FWM Mod Olay (2.0 - 3.0)	13,735	89
23498	23498-1	725	2610	10	HIBLER OAKS CT	HIBLER OAKS DR	EAST END	173	26	501	Residential	Composite	City	62	23496	71	2016	Surface Treatment + RR	1,753	83
23773	23773-1	756	2620	10	HIBLER OAKS DR	SOUTH END	HIBLER OAKS CT	616	26	1,779	Residential	Composite	City	74	23496	71	2016	Surface Treatment + RR	6,227	83
23496	23496-1	723	2620	20	HIBLER OAKS DR	HIBLER OAKS CT	HIBLER RD	191	26	551	Residential	Composite	City	65	23496	71	2016	Surface Treatment + RR	1,928	83
23407	23407-1	699	2630	10	HIBLER RD	MASON RD	FALAISE DR	2,239	24	5,971	Residential	Asphalt	City	77	23407	77	2017	Preventative Maintenance	13,733	80
23420	23420-1	704	2630	20	HIBLER RD	FALAISE DR	HIBLER OAKS DR	1,225	26	3,539	Residential	Asphalt	City	68	23420	68	2020	EM Thin Overlay (1.5 - 2.0)	47,783	88
23432	23432-1	705	2630	30	HIBLER RD	HIBLER OAKS DR	HIBLER OAKS CT	397	20	881	Residential	Asphalt	City	82	23432	82				75
23793	23793-1	764	2630	40	HIBLER RD	SOUTH END	HIBLER OAKS CT	771	22	1,884	Residential	Composite	City	79	23793	79	2019	Preventative Maintenance	3,956	83
23274	23274-1	665	2640	10	HIBLER WOODS CT	HIBLER WOODS DR	HIBLER WOODS DR	128	20	284	Residential	Asphalt	City	60	23240	72	2017	Surface Treatment + RR	994	84
23280	23280-1	669	2650	10	HIBLER WOODS DR	MASON FOREST DR	HIBLER WOODS CT	631	20	1,403	Residential	Asphalt	City	73	23240	72	2017	Surface Treatment + RR	4,911	84
23240	23240-1	658	2650	20	HIBLER WOODS DR	HIBLER WOODS CT	MASON FOREST DR	321	20	714	Residential	Asphalt	City	75	23240	72	2017	Surface Treatment + RR	2,499	84
23328	23328-1	679	2660	10	HICKORY GLEN LN	SW END	WOODLINE DR	290	26	838	Residential	Asphalt	City	62	23328	62	2016	EM Thin Olay (1.5 - 2.0) + RR	12,152	83

City of Creve Coeur, MO
Appendix B - Rehab Plans by Segment

Segment ID	Subsegment ID	GISID	Street Number	Block Number	Street Name	From Street	To Street	Pavement Length (ft)	Pavement Width (ft)	Pavement Area (yd2)	Functional Class	Pavement Type	Owner	Current PCI	SuperSeg ID	SuperSeg PCI	$1.45M Split ($1.65 CIP) Selected Rehab Year	Rehab Activity	Segment Cost ($)	Final PCI
24600	24600-1	912	2670	10	HUNTERS GROVE DR	LADUE ESTATES DR	NORTH END	299	21	698	Residential	Concrete	Private	70	24600	70				63
23966	23966-1	788	2680	10	HUNTERS POND RD	MOSLEY RD	EAST END	1,145	26	3,308	Residential	Asphalt	City	60	23966	60	2020	EM/FWM Mod Olay (2.0 - 3.0)	59,540	90
21990	21990-1	346	2690	10	INSURANCE CENTER PLZ	CROSS CREEK DR	COUNTRY MANOR LN	331	26	957	Residential	Concrete	City	71	21990-1	71				64
24348	24348-1	806	2700	10	JANRIDGE LN	GRAESER RD	EAST END	268	33	983	Residential	Concrete	City	83	24348	83				78
23123	23123-1	631	2710	10	KINGSBRIDGE ESTATES DR	WEST END	COUNTRY VIEW DR	567	22	1,385	Residential	Asphalt	City	65	23123	65				52
24016	24016-1	793	2720	10	KINGSHILL DR	SW END	WINROCK DR	1,113	26	3,215	Residential	Asphalt	City	89	24016	89				83
25082	25082-1	945	2730	10	LADUE AIRE DR	SOUTH END	LADUE RD	1,100	20	2,444	Residential	Concrete	City	62	25082	62				53
24633	24633-1	901	2740	10	LADUE CT	LADUE RD	NORTH END	327	26	946	Residential	Asphalt	City	60	24633	60	2019	EM/FWM Mod Olay (2.0 - 3.0)	17,025	88
25587	25587-1	1026	2750	10	LADUE ESTATES DR	LADUE RD	LADUE ESTATES DR	2,119	20	4,710	Residential	Composite	City	56	25587	56				44
25606	25606-1	1029	2750	20	LADUE ESTATES DR	LADUE ESTATES DR	LADUE ESTATES DR	444	20	988	Residential	Composite	City	54	25606	45	2018	FWM + Thick Olay (> 2.0 - 3.0)	23,213	90
25628	25628-1	1032	2750	30	LADUE ESTATES DR	LADUE ESTATES DR	LADUE ESTATES DR	420	20	934	Residential	Composite	City	35	25606	45	2018	FWM + Thick Olay (> 2.0 - 3.0)	21,944	90
25605	25605-1	1028	2760	10	LADUE ESTATES DR	LADUE ESTATES DR	LADUE RD	2,200	20	4,889	Residential	Composite	City	40	25605	40	2016	FWM + Thick Olay (> 2.0 - 3.0)	114,899	88
25625	25625-1	1031	2770	10	LADUE ESTATES DR	LADUE ESTATES DR	LADUE RD	2,250	20	5,000	Residential	Composite	City	63	25625	64				54
99208	99208-1	200000	2770	20	LADUE ESTATES DR (CDS)	SOUTH END CDS	LADUE ESTATES DR	200	26	578	Residential	Composite	City	74	25625	64				54
24501	24501-1	848	2780	10	LADUE GROVE LN	LADUE RD	LADUE GROVE LN	474	20	1,054	Residential	Concrete	City	61	24501	61	2016	Slight Pnl Rplcmnt & Joint Reh	21,616	86
23847	23847-1	773	2790	10	LADUE HEIGHTS DR	WEYBRIDGE DR	COEUR DE VILLE LN	862	26	2,491	Residential	Asphalt	City	68	23847	68				57
23757	23757-1	755	2800	10	LADUE LAKE CT	LADUE LAKE DR	FALLING LEAVES CT	665	26	1,921	Residential	Concrete	City	68	23757	68				61
24498	24498-1	846	2810	10	LADUE LAKE DR	LADUE RD	LADUE LAKE CT	1,758	26	5,078	Residential	Concrete	City	68	24498	68				61
23752	23752-1	754	2810	20	LADUE LAKE DR	LADUE LAKE CT	FALLING LEAVES CT	479	26	1,383	Residential	Concrete	City	72	23752	72				65
24584	24584-1	882	2820	10	LADUE MEADOWS	LADUE RD	LADUE MEADOWS	721	20	1,602	Residential	Composite	City	91	24260	80				73
24260	24260-1	1205	2820	20	LADUE MEADOWS	LADUE MEADOWS	LADUE MEADOWS	1,257	22	3,073	Residential	Composite	City	74	24260	80				73
23944	23944-1	783	2820	30	LADUE MEADOWS	N MOSLEY RD	BLENDAIR DR	604	20	1,342	Residential	Composite	City	81	23944	86				80
24587	24587-1	885	2840	10	LADUE MEADOWS LN	LADUE RD	NORTH END	310	26	896	Residential	Asphalt	City	71	24587	71	2016	Surface Treatment + RR	3,137	82
24259	24259-1	828	2830	10	LADUE MEADOWS/BLENDAIR	LADUE MEADOWS	LADUE MEADOWS	1,159	20	2,575	Residential	Composite	City	82	24259	82				76
25480	25480-1	999	2850	10	LADUE OAKS CIR	LADUE OAKS DR	NE END	236	34	893	Residential	Asphalt	City	90	25480	90				84
56699	56699-1	1213	2860	10	LADUE OAKS CT	WEST END	LADUE OAKS DR	265	33	972	Residential	Asphalt	City	85	25481	85				78
25654	25654-1	1046	2870	10	LADUE OAKS DR	LADUE WOODS DR	LADUE OAKS CIR	529	26	1,527	Residential	Asphalt	City	84	25481	85				78
25481	25481-1	1000	2870	20	LADUE OAKS DR	LADUE OAKS CIR	LADUE OAKS CT	561	26	1,620	Residential	Asphalt	City	85	25481	85				78
56698	56698-1	1193	2870	30	LADUE OAKS DR	LADUE OAKS CT	LADUE PINES DR	1,230	26	3,553	Residential	Asphalt	City	92	56698	92				85
24489	24489-1	842	2880	10	LADUE PINE WOODS PL	LADUE RD	NORTH END	228	20	507	Residential	Asphalt	City	90	24489	90				83
25192	25192-1	967	2890	10	LADUE PINES DR	SOUTH END	LADUE OAKS DR	1,039	26	3,000	Residential	Asphalt	City	71	24706	71				61
24706	24706-1	918	2890	20	LADUE PINES DR	LADUE OAKS DR	LADUE RD	323	26	933	Residential	Asphalt	City	70	24706	71				61
24565	24565-1	877	2900	10	LADUE RD	EMERSON RD	WOODBRIDGE MANOR RD	854	60	5,697	Arterial	Asphalt	City	72	99350	72	2016	Surface Treatment + RR	23,356	81
24568	24568-1	878	2900	20	LADUE RD	WOODBRIDGE MANOR RD	RUNNYMEDE DR	2,053	36	8,212	Arterial	Asphalt	City	82	99340	84				76
24580	24580-1	880	2900	30	LADUE RD	RUNNYMEDE DR	CAMFIELD SQUARE DR	463	35	1,801	Arterial	Asphalt	City	87	99340	84				76
24583	24583-1	881	2900	40	LADUE RD	CAMFIELD SQUARE DR	PLANTATION DR	436	28	1,356	Arterial	Asphalt	City	84	99340	84				76
24585	24585-1	883	2900	50	LADUE RD	PLANTATION DR	LADUE MEADOWS	228	33	836	Arterial	Asphalt	City	89	99340	84				76
24586	24586-1	884	2900	60	LADUE RD	LADUE MEADOWS	CARRIAGE SQUARE DR	231	33	847	Arterial	Asphalt	City	91	99340	84				76
24588	24588-1	886	2900	70	LADUE RD	CARRIAGE SQUARE DR	LADUE MEADOWS LN	138	33	505	Arterial	Asphalt	City	69	99340	84				76
24592	24592-1	888	2900	80	LADUE RD	LADUE MEADOWS LN	MOSLEY RD	485	38	2,048	Arterial	Asphalt	City	90	99340	84				76
24595	24595-1	907	2900	90	LADUE RD	MOSLEY RD	LADUE ESTATES DR	231	35	899	Arterial	Asphalt	City	90	99330	85				77

Segment ID	Subsegment ID	GISID	Street Number	Block Number	Street Name	From Street	To Street	Pavement Length (ft)	Pavement Width (ft)	Pavement Area (yd2)	Functional Class	Pavement Type	Owner	Current PCI	SuperSeg ID	SuperSeg PCI	Steady State ($900k/Year) Selected Rehab Year	Rehab Activity	Segment Cost ($)	Final PCI
24600	24600-1	912	2670	10	HUNTERS GROVE DR	LADUE ESTATES DR	NORTH END	299	21	698	Residential	Concrete	Private	70	24600	70				63
23966	23966-1	788	2680	10	HUNTERS POND RD	MOSLEY RD	EAST END	1,145	26	3,308	Residential	Asphalt	City	60	23966	60				47
21990	21990-1	346	2690	10	INSURANCE CENTER PLZ	CROSS CREEK DR	COUNTRY MANOR LN	331	26	957	Residential	Concrete	City	71	21990-1	71				64
24348	24348-1	806	2700	10	JANRIDGE LN	GRAESER RD	EAST END	268	33	983	Residential	Concrete	City	83	24348	83				78
23123	23123-1	631	2710	10	KINGSBRIDGE ESTATES DR	WEST END	COUNTRY VIEW DR	567	22	1,385	Residential	Asphalt	City	65	23123	65				52
24016	24016-1	793	2720	10	KINGSHILL DR	SW END	WINROCK DR	1,113	26	3,215	Residential	Asphalt	City	89	24016	89				83
25082	25082-1	945	2730	10	LADUE AIRE DR	SOUTH END	LADUE RD	1,100	20	2,444	Residential	Concrete	City	62	25082	62				53
24633	24633-1	901	2740	10	LADUE CT	LADUE RD	NORTH END	327	26	946	Residential	Asphalt	City	60	24633	60				45
25587	25587-1	1026	2750	10	LADUE ESTATES DR	LADUE RD	LADUE ESTATES DR	2,119	20	4,710	Residential	Composite	City	56	25587	56				44
25606	25606-1	1029	2750	20	LADUE ESTATES DR	LADUE ESTATES DR	LADUE ESTATES DR	444	20	988	Residential	Composite	City	54	25606	45	2018	FWM + Thick Olay (> 2.0 - 3.0)	23,213	90
25628	25628-1	1032	2750	30	LADUE ESTATES DR	LADUE ESTATES DR	LADUE ESTATES DR	420	20	934	Residential	Composite	City	35	25606	45	2018	FWM + Thick Olay (> 2.0 - 3.0)	21,944	90
25605	25605-1	1028	2760	10	LADUE ESTATES DR	LADUE ESTATES DR	LADUE RD	2,200	20	4,889	Residential	Composite	City	40	25605	40	2016	FWM + Thick Olay (> 2.0 - 3.0)	114,899	88
25625	25625-1	1031	2770	10	LADUE ESTATES DR	LADUE ESTATES DR	LADUE RD	2,250	20	5,000	Residential	Composite	City	63	25625	64				54
99208	99208-1	200000	2770	20	LADUE ESTATES DR (CDS)	SOUTH END CDS	LADUE ESTATES DR	200	26	578	Residential	Composite	City	74	25625	64				54
24501	24501-1	848	2780	10	LADUE GROVE LN	LADUE RD	LADUE GROVE LN	474	20	1,054	Residential	Concrete	City	61	24501	61				52
23847	23847-1	773	2790	10	LADUE HEIGHTS DR	WEYBRIDGE DR	COEUR DE VILLE LN	862	26	2,491	Residential	Asphalt	City	68	23847	68				57
23757	23757-1	755	2800	10	LADUE LAKE CT	LADUE LAKE DR	FALLING LEAVES CT	665	26	1,921	Residential	Concrete	City	68	23757	68				61
24498	24498-1	846	2810	10	LADUE LAKE DR	LADUE RD	LADUE LAKE CT	1,758	26	5,078	Residential	Concrete	City	68	24498	68				61
23752	23752-1	754	2810	20	LADUE LAKE DR	LADUE LAKE CT	FALLING LEAVES CT	479	26	1,383	Residential	Concrete	City	72	23752	72				65
24584	24584-1	882	2820	10	LADUE MEADOWS	LADUE RD	LADUE MEADOWS	721	20	1,602	Residential	Composite	City	91	24260	80				73
24260	24260-1	1205	2820	20	LADUE MEADOWS	LADUE MEADOWS	LADUE MEADOWS	1,257	22	3,073	Residential	Composite	City	74	24260	80				73
23944	23944-1	783	2820	30	LADUE MEADOWS	N MOSLEY RD	BLENDAIR DR	604	20	1,342	Residential	Composite	City	81	23944	86				80
24587	24587-1	885	2840	10	LADUE MEADOWS LN	LADUE RD	NORTH END	310	26	896	Residential	Asphalt	City	71	24587	71	2016	Surface Treatment + RR	3,137	82
24259	24259-1	828	2830	10	LADUE MEADOWS/BLENDAIR	LADUE MEADOWS	LADUE MEADOWS	1,159	20	2,575	Residential	Composite	City	82	24259	82				76
25480	25480-1	999	2850	10	LADUE OAKS CIR	LADUE OAKS DR	NE END	236	34	893	Residential	Asphalt	City	90	25480	90				84
56699	56699-1	1213	2860	10	LADUE OAKS CT	WEST END	LADUE OAKS DR	265	33	972	Residential	Asphalt	City	85	25481	85				78
25654	25654-1	1046	2870	10	LADUE OAKS DR	LADUE WOODS DR	LADUE OAKS CIR	529	26	1,527	Residential	Asphalt	City	84	25481	85				78
25481	25481-1	1000	2870	20	LADUE OAKS DR	LADUE OAKS CIR	LADUE OAKS CT	561	26	1,620	Residential	Asphalt	City	85	25481	85				78
56698	56698-1	1193	2870	30	LADUE OAKS DR	LADUE OAKS CT	LADUE PINES DR	1,230	26	3,553	Residential	Asphalt	City	92	56698	92				85
24489	24489-1	842	2880	10	LADUE PINE WOODS PL	LADUE RD	NORTH END	228	20	507	Residential	Asphalt	City	90	24489	90				83
25192	25192-1	967	2890	10	LADUE PINES DR	SOUTH END	LADUE OAKS DR	1,039	26	3,000	Residential	Asphalt	City	71	24706	71				61
24706	24706-1	918	2890	20	LADUE PINES DR	LADUE OAKS DR	LADUE RD	323	26	933	Residential	Asphalt	City	70	24706	71				61
24565	24565-1	877	2900	10	LADUE RD	EMERSON RD	WOODBRIDGE MANOR RD	854	60	5,697	Arterial	Asphalt	City	72	99350	72	2016	Surface Treatment + RR	23,356	81
24568	24568-1	878	2900	20	LADUE RD	WOODBRIDGE MANOR RD	RUNNYMEDE DR	2,053	36	8,212	Arterial	Asphalt	City	82	99340	84				76
24580	24580-1	880	2900	30	LADUE RD	RUNNYMEDE DR	CAMFIELD SQUARE DR	463	35	1,801	Arterial	Asphalt	City	87	99340	84				76
24583	24583-1	881	2900	40	LADUE RD	CAMFIELD SQUARE DR	PLANTATION DR	436	28	1,356	Arterial	Asphalt	City	84	99340	84				76
24585	24585-1	883	2900	50	LADUE RD	PLANTATION DR	LADUE MEADOWS	228	33	836	Arterial	Asphalt	City	89	99340	84				76
24586	24586-1	884	2900	60	LADUE RD	LADUE MEADOWS	CARRIAGE SQUARE DR	231	33	847	Arterial	Asphalt	City	91	99340	84				76
24588	24588-1	886	2900	70	LADUE RD	CARRIAGE SQUARE DR	LADUE MEADOWS LN	138	33	505	Arterial	Asphalt	City	69	99340	84				76
24592	24592-1	888	2900	80	LADUE RD	LADUE MEADOWS LN	MOSLEY RD	485	38	2,048	Arterial	Asphalt	City	90	99340	84				76
24595	24595-1	907	2900	90	LADUE RD	MOSLEY RD	LADUE ESTATES DR	231	35	899	Arterial	Asphalt	City	90	99330	85				77

City of Creve Coeur, MO
Appendix B - Rehab Plans by Segment

Segment ID	Subsegment ID	GISID	Street Number	Block Number	Street Name	From Street	To Street	Pavement Length (ft)	Pavement Width (ft)	Pavement Area (yd2)	Functional Class	Pavement Type	Owner	Current PCI	SuperSeg ID	SuperSeg PCI	Need Year (Unlimited Budget) Selected Rehab Year	Rehab Activity	Segment Cost ($)	Final PCI
24600	24600-1	912	2670	10	HUNTERS GROVE DR	LADUE ESTATES DR	NORTH END	299	21	698	Residential	Concrete	Private	70	24600	70	2016	Localized Rehab	8,198	84
23966	23966-1	788	2680	10	HUNTERS POND RD	MOSLEY RD	EAST END	1,145	26	3,308	Residential	Asphalt	City	60	23966	60	2020	EM/FWM Mod Olay (2.0 - 3.0)	59,540	90
21990	21990-1	346	2690	10	INSURANCE CENTER PLZ	CROSS CREEK DR	COUNTRY MANOR LN	331	26	957	Residential	Concrete	City	71	21990-1	71	2016	Localized Rehab	11,246	84
24348	24348-1	806	2700	10	JANRIDGE LN	GRAESER RD	EAST END	268	33	983	Residential	Concrete	City	83	24348	83				78
23123	23123-1	631	2710	10	KINGSBRIDGE ESTATES DR	WEST END	COUNTRY VIEW DR	567	22	1,385	Residential	Asphalt	City	65	23123	65	2018	EM Thin Overlay (1.5 - 2.0)	18,701	86
24016	24016-1	793	2720	10	KINGSHILL DR	SW END	WINROCK DR	1,113	26	3,215	Residential	Asphalt	City	89	24016	89				83
25082	25082-1	945	2730	10	LADUE AIRE DR	SOUTH END	LADUE RD	1,100	20	2,444	Residential	Concrete	City	62	25082	62	2016	Slight Pnl Rplcmnt & Joint Reh	50,093	86
24633	24633-1	901	2740	10	LADUE CT	LADUE RD	NORTH END	327	26	946	Residential	Asphalt	City	60	24633	60	2019	EM/FWM Mod Olay (2.0 - 3.0)	17,025	88
25587	25587-1	1026	2750	10	LADUE ESTATES DR	LADUE RD	LADUE ESTATES DR	2,119	20	4,710	Residential	Composite	City	56	25587	56	2018	EM/FWM Mod Olay (2.0 - 3.0)	84,772	88
25606	25606-1	1029	2750	20	LADUE ESTATES DR	LADUE ESTATES DR	LADUE ESTATES DR	444	20	988	Residential	Composite	City	54	25606	45	2018	FWM + Thick Olay (> 2.0 - 3.0)	23,213	90
25628	25628-1	1032	2750	30	LADUE ESTATES DR	LADUE ESTATES DR	LADUE ESTATES DR	420	20	934	Residential	Composite	City	35	25606	45	2018	FWM + Thick Olay (> 2.0 - 3.0)	21,944	90
25605	25605-1	1028	2760	10	LADUE ESTATES DR	LADUE ESTATES DR	LADUE RD	2,200	20	4,889	Residential	Composite	City	40	25605	40	2016	FWM + Thick Olay (> 2.0 - 3.0)	114,899	88
25625	25625-1	1031	2770	10	LADUE ESTATES DR	LADUE ESTATES DR	LADUE RD	2,250	20	5,000	Residential	Composite	City	63	25625	64	2018	EM Thin Overlay (1.5 - 2.0)	67,497	87
99208	99208-1	200000	2770	20	LADUE ESTATES DR (CDS)	SOUTH END CDS	LADUE ESTATES DR	200	26	578	Residential	Composite	City	74	25625	64	2018	EM Thin Overlay (1.5 - 2.0)	7,803	87
24501	24501-1	848	2780	10	LADUE GROVE LN	LADUE RD	LADUE GROVE LN	474	20	1,054	Residential	Concrete	City	61	24501	61	2016	Slight Pnl Rplcmnt & Joint Reh	21,616	86
23847	23847-1	773	2790	10	LADUE HEIGHTS DR	WEYBRIDGE DR	COEUR DE VILLE LN	862	26	2,491	Residential	Asphalt	City	68	23847	68	2020	EM Thin Overlay (1.5 - 2.0)	33,634	88
23757	23757-1	755	2800	10	LADUE LAKE CT	LADUE LAKE DR	FALLING LEAVES CT	665	26	1,921	Residential	Concrete	City	68	23757	68				61
24498	24498-1	846	2810	10	LADUE LAKE DR	LADUE RD	LADUE LAKE CT	1,758	26	5,078	Residential	Concrete	City	68	24498	68				61
23752	23752-1	754	2810	20	LADUE LAKE DR	LADUE LAKE CT	FALLING LEAVES CT	479	26	1,383	Residential	Concrete	City	72	23752	72	2016	Localized Rehab	16,256	84
24584	24584-1	882	2820	10	LADUE MEADOWS	LADUE RD	LADUE MEADOWS	721	20	1,602	Residential	Composite	City	91	24260	80	2019	Preventative Maintenance	3,364	83
24260	24260-1	1205	2820	20	LADUE MEADOWS	LADUE MEADOWS	LADUE MEADOWS	1,257	22	3,073	Residential	Composite	City	74	24260	80	2019	Preventative Maintenance	6,454	83
23944	23944-1	783	2820	30	LADUE MEADOWS	N MOSLEY RD	BLENDAIR DR	604	20	1,342	Residential	Composite	City	81	23944	86				80
24587	24587-1	885	2840	10	LADUE MEADOWS LN	LADUE RD	NORTH END	310	26	896	Residential	Asphalt	City	71	24587	71	2016	Surface Treatment + RR	3,137	82
24259	24259-1	828	2830	10	LADUE MEADOWS/BLENDAIR	LADUE MEADOWS	LADUE MEADOWS	1,159	20	2,575	Residential	Composite	City	82	24259	82				76
25480	25480-1	999	2850	10	LADUE OAKS CIR	LADUE OAKS DR	NE END	236	34	893	Residential	Asphalt	City	90	25480	90				84
56699	56699-1	1213	2860	10	LADUE OAKS CT	WEST END	LADUE OAKS DR	265	33	972	Residential	Asphalt	City	85	25481	85				78
25654	25654-1	1046	2870	10	LADUE OAKS DR	LADUE WOODS DR	LADUE OAKS CIR	529	26	1,527	Residential	Asphalt	City	84	25481	85				78
25481	25481-1	1000	2870	20	LADUE OAKS DR	LADUE OAKS CIR	LADUE OAKS CT	561	26	1,620	Residential	Asphalt	City	85	25481	85				78
56698	56698-1	1193	2870	30	LADUE OAKS DR	LADUE OAKS CT	LADUE PINES DR	1,230	26	3,553	Residential	Asphalt	City	92	56698	92				85
24489	24489-1	842	2880	10	LADUE PINE WOODS PL	LADUE RD	NORTH END	228	20	507	Residential	Asphalt	City	90	24489	90				83
25192	25192-1	967	2890	10	LADUE PINES DR	SOUTH END	LADUE OAKS DR	1,039	26	3,000	Residential	Asphalt	City	71	24706	71	2016	Surface Treatment + RR	10,500	83
24706	24706-1	918	2890	20	LADUE PINES DR	LADUE OAKS DR	LADUE RD	323	26	933	Residential	Asphalt	City	70	24706	71	2016	Surface Treatment + RR	3,265	83
24565	24565-1	877	2900	10	LADUE RD	EMERSON RD	WOODBRIDGE MANOR RD	854	60	5,697	Arterial	Asphalt	City	72	99350	72	2016	Surface Treatment + RR	23,356	81
24568	24568-1	878	2900	20	LADUE RD	WOODBRIDGE MANOR RD	RUNNYMEDE DR	2,053	36	8,212	Arterial	Asphalt	City	82	99340	84				76
24580	24580-1	880	2900	30	LADUE RD	RUNNYMEDE DR	CAMFIELD SQUARE DR	463	35	1,801	Arterial	Asphalt	City	87	99340	84				76
24583	24583-1	881	2900	40	LADUE RD	CAMFIELD SQUARE DR	PLANTATION DR	436	28	1,356	Arterial	Asphalt	City	84	99340	84				76
24585	24585-1	883	2900	50	LADUE RD	PLANTATION DR	LADUE MEADOWS	228	33	836	Arterial	Asphalt	City	89	99340	84				76
24586	24586-1	884	2900	60	LADUE RD	LADUE MEADOWS	CARRIAGE SQUARE DR	231	33	847	Arterial	Asphalt	City	91	99340	84				76
24588	24588-1	886	2900	70	LADUE RD	CARRIAGE SQUARE DR	LADUE MEADOWS LN	138	33	505	Arterial	Asphalt	City	69	99340	84				76
24592	24592-1	888	2900	80	LADUE RD	LADUE MEADOWS LN	MOSLEY RD	485	38	2,048	Arterial	Asphalt	City	90	99340	84				76
24595	24595-1	907	2900	90	LADUE RD	MOSLEY RD	LADUE ESTATES DR	231	35	899	Arterial	Asphalt	City	90	99330	85				77

Segment ID	Subsegment ID	GISID	Street Number	Block Number	Street Name	From Street	To Street	Pavement Length (ft)	Pavement Width (ft)	Pavement Area (yd2)	Functional Class	Pavement Type	Owner	Current PCI	SuperSeg ID	SuperSeg PCI	$1.45M Split ($1.65 CIP) Selected Rehab Year	Rehab Activity	Segment Cost ($)	Final PCI
24596	24596-1	908	2900	100	LADUE RD	LADUE ESTATES DR	LADUE ESTATES DR	445	34	1,680	Arterial	Asphalt	City	87	99330	85				77
24598	24598-1	910	2900	110	LADUE RD	LADUE ESTATES DR	LADUE ESTATES DR	111	38	470	Arterial	Asphalt	City	81	99330	85				77
24599	24599-1	911	2900	120	LADUE RD	LADUE ESTATES DR	HUNTERS GROVE DR	335	36	1,340	Arterial	Asphalt	City	83	99330	85				77
24601	24601-1	913	2900	130	LADUE RD	HUNTERS GROVE DR	HUNTERS GROVE DR	94	36	375	Arterial	Asphalt	City	71	99330	85				77
24604	24604-1	915	2900	140	LADUE RD	HUNTERS GROVE DR	EXECUTIVE DR	443	36	1,771	Arterial	Asphalt	City	87	99330	85				77
24609	24609-1	889	2900	150	LADUE RD	EXECUTIVE DR	GRAESER RD	333	38	1,405	Arterial	Asphalt	City	85	99330	85				77
24611	24611-1	891	2900	160	LADUE RD	GRAESER RD	SHARDUE LN	1,035	40	4,601	Arterial	Asphalt	City	84	99320	83				75
24615	24615-1	893	2900	170	LADUE RD	SHARDUE LN	SHARDUE LN	166	32	590	Arterial	Asphalt	City	86	99320	83				75
24616	24616-1	894	2900	180	LADUE RD	SHARDUE LN	OAK PARK CT	221	32	785	Arterial	Asphalt	City	84	99320	83				75
24618	24618-1	895	2900	190	LADUE RD	OAK PARK CT	SPOEDE RD	601	35	2,339	Arterial	Asphalt	City	80	99320	83				75
24621	24621-1	896	2900	200	LADUE RD	SPOEDE RD	WHITE BRIDGE LN	886	40	3,936	Arterial	Asphalt	City	87	99310	83				76
24627	24627-1	898	2900	210	LADUE RD	WHITE BRIDGE LN	CHATFIELD PLACE RD	791	33	2,900	Arterial	Asphalt	City	86	99310	83				76
24629	24629-1	900	2900	220	LADUE RD	CHATFIELD PLACE RD	COUNTRY FAIR LN	314	33	1,153	Arterial	Asphalt	City	90	99310	83				76
24634	24634-1	902	2900	230	LADUE RD	COUNTRY FAIR LN	LADUE CT	309	32	1,099	Arterial	Asphalt	City	91	99310	83				76
24637	24637-1	904	2900	240	LADUE RD	LADUE CT	LINDBERGH BLVD	520	60	3,469	Arterial	Asphalt	City	71	99310	83				76
24646	24646-1	905	2900	250	LADUE RD	LINDBERGH BLVD	EAST END	963	40	4,281	Arterial	Asphalt	City	84	99310	83				76
25652	25652-1	1036	2910	10	LADUE WOODS CT	LADUE WOODS DR	NORTH END	478	30	1,592	Residential	Asphalt	City	87	25652	87				80
25653	25653-1	1037	2920	10	LADUE WOODS DR	WEST END	LADUE WOODS CT	220	26	635	Residential	Asphalt	City	85	25653	79				73
25655	25655-1	1047	2920	20	LADUE WOODS DR	LADUE WOODS CT	LADUE OAKS DR	885	26	2,556	Residential	Asphalt	City	79	25653	79				73
25656	25656-1	1048	2920	30	LADUE WOODS DR	LADUE OAKS DR	EAST END	227	26	655	Residential	Asphalt	City	74	25653	79				73
25741	25741-1	1004	2930	10	LADUEMONT DR	CONWAY RD	GREENVILLE LN	517	20	1,150	Residential	Concrete	City	64	25741	62				53
25543	25543-1	1041	2930	20	LADUEMONT DR	GREENVILLE LN	FISHEL CT	755	20	1,678	Residential	Concrete	City	61	25741	62				53
25267	25267-1	971	2930	30	LADUEMONT DR	FISHEL CT	OAKSTONE LN	478	20	1,063	Residential	Concrete	City	65	25267	65				58
25126	25126-1	955	2930	40	LADUEMONT DR	OAKSTONE LN	LADUE RD	58	20	129	Residential	Asphalt	City	65	25126	65				
25126	25126-2	955	2930	40	LADUEMONT DR	OAKSTONE LN	LADUE RD	1,216	20	2,702	Residential	Concrete	City	65	25267	65				58
25301	25301-1	975	2940	10	LAKESHORE DR	NEW BALLAS RD	NYACK DR	634	26	1,832	Residential	Composite	City	50	25372	45	2018	FWM + Thick Olay (> 2.0 - 3.0)	43,047	90
25372	25372-1	989	2940	20	LAKESHORE DR	NYACK DR	NEW LONDON DR	661	26	1,910	Residential	Composite	City	40	25372	45	2018	FWM + Thick Olay (> 2.0 - 3.0)	44,880	90
25373	25373-1	990	2940	30	LAKESHORE DR	NEW LONDON DR	PEEKSKILL DR	554	26	1,600	Residential	Concrete	City	69	25373	71				63
25377	25377-1	992	2940	40	LAKESHORE DR	PEEKSKILL DR	NEW SALEM DR	540	26	1,561	Residential	Concrete	City	72	25373	71				63
22402	22402-1	423	2950	10	LAMPADAIRE DR	MASON MANOR DR	RUE DE FLEUR DR	1,674	26	4,836	Residential	Concrete	City	85	22402	85				80
22592	22592-1	505	2960	10	LANGDON WAY CT	GRAESER RD	EAST END	491	20	1,092	Residential	Concrete	City	64	22592	64				56
22216	22216-1	383	2970	10	LARKIN AVE	SOUTH END	OLIVE BLVD	1,139	24	3,038	Residential	Asphalt	City	38	22216-1	38	2020	Reconstruction (Surface)	106,316	94
23416	23416-1	702	2980	10	LARKMONT DR	MAGNA CARTA DR	HACKMANN LN	545	26	1,574	Residential	Concrete	City	69	23416	69				62
23717	23717-1	747	2990	10	LAWRENCE DR	WEST END	LINDBERGH BLVD	1,241	20	2,758	Residential	Asphalt	City	45	23717	45	2017	FWM + Thick Olay (> 2.0 - 3.0)	64,823	87
21985	21985-1	343	3000	10	LE HAVRE DR	BELLERIVE ESTATES DR	NE END	283	26	817	Residential	Concrete	City	83	21985	83				78
21611	21611-1	209	3010	10	LESPARRE DR	NIMES DR	BARBEZIEUX DR	704	26	2,033	Residential	Concrete	City	67	21262	67				60
21262	21262-1	156	3010	20	LESPARRE DR	BARBEZIEUX DR	FERNWAY LN	160	26	462	Residential	Concrete	City	66	21262	67				60
21839	21839-1	279	3020	10	LIBOURNE CT	WEST END	BELLERIVE ESTATES DR	213	26	614	Residential	Concrete	City	79	21839	79	2018	Joint Rehab	1,843	83
25574	25574-1	1024	3030	10	LITCHEFORD CT	SOUTH END	LITCHEFORD WAY	504	26	1,457	Residential	Asphalt	City	68	25380	69				56
25380	25380-1	993	3030	20	LITCHEFORD CT	LITCHEFORD WAY	NORTH END	171	22	417	Residential	Asphalt	City	71	25380	69				56
25381	25381-1	994	3040	10	LITCHEFORD WAY	BELLINGTON LN	LITCHEFORD CT	459	26	1,327	Residential	Asphalt	City	75	25381	71				61

Segment ID	Subsegment ID	GISID	Street Number	Block Number	Street Name	From Street	To Street	Pavement Length (ft)	Pavement Width (ft)	Pavement Area (yd2)	Functional Class	Pavement Type	Owner	Current PCI	SuperSeg ID	SuperSeg PCI	Steady State ($900k/Year) Selected Rehab Year	Rehab Activity	Segment Cost ($)	Final PCI
24596	24596-1	908	2900	100	LADUE RD	LADUE ESTATES DR	LADUE ESTATES DR	445	34	1,680	Arterial	Asphalt	City	87	99330	85				77
24598	24598-1	910	2900	110	LADUE RD	LADUE ESTATES DR	LADUE ESTATES DR	111	38	470	Arterial	Asphalt	City	81	99330	85				77
24599	24599-1	911	2900	120	LADUE RD	LADUE ESTATES DR	HUNTERS GROVE DR	335	36	1,340	Arterial	Asphalt	City	83	99330	85				77
24601	24601-1	913	2900	130	LADUE RD	HUNTERS GROVE DR	HUNTERS GROVE DR	94	36	375	Arterial	Asphalt	City	71	99330	85				77
24604	24604-1	915	2900	140	LADUE RD	HUNTERS GROVE DR	EXECUTIVE DR	443	36	1,771	Arterial	Asphalt	City	87	99330	85				77
24609	24609-1	889	2900	150	LADUE RD	EXECUTIVE DR	GRAESER RD	333	38	1,405	Arterial	Asphalt	City	85	99330	85				77
24611	24611-1	891	2900	160	LADUE RD	GRAESER RD	SHARDUE LN	1,035	40	4,601	Arterial	Asphalt	City	84	99320	83				75
24615	24615-1	893	2900	170	LADUE RD	SHARDUE LN	SHARDUE LN	166	32	590	Arterial	Asphalt	City	86	99320	83				75
24616	24616-1	894	2900	180	LADUE RD	SHARDUE LN	OAK PARK CT	221	32	785	Arterial	Asphalt	City	84	99320	83				75
24618	24618-1	895	2900	190	LADUE RD	OAK PARK CT	SPOEDE RD	601	35	2,339	Arterial	Asphalt	City	80	99320	83				75
24621	24621-1	896	2900	200	LADUE RD	SPOEDE RD	WHITE BRIDGE LN	886	40	3,936	Arterial	Asphalt	City	87	99310	83				76
24627	24627-1	898	2900	210	LADUE RD	WHITE BRIDGE LN	CHATFIELD PLACE RD	791	33	2,900	Arterial	Asphalt	City	86	99310	83				76
24629	24629-1	900	2900	220	LADUE RD	CHATFIELD PLACE RD	COUNTRY FAIR LN	314	33	1,153	Arterial	Asphalt	City	90	99310	83				76
24634	24634-1	902	2900	230	LADUE RD	COUNTRY FAIR LN	LADUE CT	309	32	1,099	Arterial	Asphalt	City	91	99310	83				76
24637	24637-1	904	2900	240	LADUE RD	LADUE CT	LINDBERGH BLVD	520	60	3,469	Arterial	Asphalt	City	71	99310	83				76
24646	24646-1	905	2900	250	LADUE RD	LINDBERGH BLVD	EAST END	963	40	4,281	Arterial	Asphalt	City	84	99310	83				76
25652	25652-1	1036	2910	10	LADUE WOODS CT	LADUE WOODS DR	NORTH END	478	30	1,592	Residential	Asphalt	City	87	25652	87				80
25653	25653-1	1037	2920	10	LADUE WOODS DR	WEST END	LADUE WOODS CT	220	26	635	Residential	Asphalt	City	85	25653	79				73
25655	25655-1	1047	2920	20	LADUE WOODS DR	LADUE WOODS CT	LADUE OAKS DR	885	26	2,556	Residential	Asphalt	City	79	25653	79				73
25656	25656-1	1048	2920	30	LADUE WOODS DR	LADUE OAKS DR	EAST END	227	26	655	Residential	Asphalt	City	74	25653	79				73
25741	25741-1	1004	2930	10	LADUEMONT DR	CONWAY RD	GREENVILLE LN	517	20	1,150	Residential	Concrete	City	64	25741	62				53
25543	25543-1	1041	2930	20	LADUEMONT DR	GREENVILLE LN	FISHEL CT	755	20	1,678	Residential	Concrete	City	61	25741	62				53
25267	25267-1	971	2930	30	LADUEMONT DR	FISHEL CT	OAKSTONE LN	478	20	1,063	Residential	Concrete	City	65	25267	65				58
25126	25126-1	955	2930	40	LADUEMONT DR	OAKSTONE LN	LADUE RD	58	20	129	Residential	Asphalt	City	65	25126	65				
25126	25126-2	955	2930	40	LADUEMONT DR	OAKSTONE LN	LADUE RD	1,216	20	2,702	Residential	Concrete	City	65	25267	65				58
25301	25301-1	975	2940	10	LAKESHORE DR	NEW BALLAS RD	NYACK DR	634	26	1,832	Residential	Composite	City	50	25372	45	2018	FWM + Thick Olay (> 2.0 - 3.0)	43,047	90
25372	25372-1	989	2940	20	LAKESHORE DR	NYACK DR	NEW LONDON DR	661	26	1,910	Residential	Composite	City	40	25372	45	2018	FWM + Thick Olay (> 2.0 - 3.0)	44,880	90
25373	25373-1	990	2940	30	LAKESHORE DR	NEW LONDON DR	PEEKSKILL DR	554	26	1,600	Residential	Concrete	City	69	25373	71				63
25377	25377-1	992	2940	40	LAKESHORE DR	PEEKSKILL DR	NEW SALEM DR	540	26	1,561	Residential	Concrete	City	72	25373	71				63
22402	22402-1	423	2950	10	LAMPADAIRE DR	MASON MANOR DR	RUE DE FLEUR DR	1,674	26	4,836	Residential	Concrete	City	85	22402	85				80
22592	22592-1	505	2960	10	LANGDON WAY CT	GRAESER RD	EAST END	491	20	1,092	Residential	Concrete	City	64	22592	64				56
22216	22216-1	383	2970	10	LARKIN AVE	SOUTH END	OLIVE BLVD	1,139	24	3,038	Residential	Asphalt	City	38	22216-1	38				25
23416	23416-1	702	2980	10	LARKMONT DR	MAGNA CARTA DR	HACKMANN LN	545	26	1,574	Residential	Concrete	City	69	23416	69				62
23717	23717-1	747	2990	10	LAWRENCE DR	WEST END	LINDBERGH BLVD	1,241	20	2,758	Residential	Asphalt	City	45	23717	45	2017	FWM + Thick Olay (> 2.0 - 3.0)	64,823	87
21985	21985-1	343	3000	10	LE HAVRE DR	BELLERIVE ESTATES DR	NE END	283	26	817	Residential	Concrete	City	83	21985	83				78
21611	21611-1	209	3010	10	LESPARRE DR	NIMES DR	BARBEZIEUX DR	704	26	2,033	Residential	Concrete	City	67	21262	67				60
21262	21262-1	156	3010	20	LESPARRE DR	BARBEZIEUX DR	FERNWAY LN	160	26	462	Residential	Concrete	City	66	21262	67				60
21839	21839-1	279	3020	10	LIBOURNE CT	WEST END	BELLERIVE ESTATES DR	213	26	614	Residential	Concrete	City	79	21839	79	2020	Joint Rehab	1,843	84
25574	25574-1	1024	3030	10	LITCHEFORD CT	SOUTH END	LITCHEFORD WAY	504	26	1,457	Residential	Asphalt	City	68	25380	69				56
25380	25380-1	993	3030	20	LITCHEFORD CT	LITCHEFORD WAY	NORTH END	171	22	417	Residential	Asphalt	City	71	25380	69				56
25381	25381-1	994	3040	10	LITCHEFORD WAY	BELLINGTON LN	LITCHEFORD CT	459	26	1,327	Residential	Asphalt	City	75	25381	71				61

Segment ID	Subsegment ID	GISID	Street Number	Block Number	Street Name	From Street	To Street	Pavement Length (ft)	Pavement Width (ft)	Pavement Area (yd2)	Functional Class	Pavement Type	Owner	Current PCI	SuperSeg ID	SuperSeg PCI	Need Year (Unlimited Budget) Selected Rehab Year	Rehab Activity	Segment Cost ($)	Final PCI
24596	24596-1	908	2900	100	LADUE RD	LADUE ESTATES DR	LADUE ESTATES DR	445	34	1,680	Arterial	Asphalt	City	87	99330	85				77
24598	24598-1	910	2900	110	LADUE RD	LADUE ESTATES DR	LADUE ESTATES DR	111	38	470	Arterial	Asphalt	City	81	99330	85				77
24599	24599-1	911	2900	120	LADUE RD	LADUE ESTATES DR	HUNTERS GROVE DR	335	36	1,340	Arterial	Asphalt	City	83	99330	85				77
24601	24601-1	913	2900	130	LADUE RD	HUNTERS GROVE DR	HUNTERS GROVE DR	94	36	375	Arterial	Asphalt	City	71	99330	85				77
24604	24604-1	915	2900	140	LADUE RD	HUNTERS GROVE DR	EXECUTIVE DR	443	36	1,771	Arterial	Asphalt	City	87	99330	85				77
24609	24609-1	889	2900	150	LADUE RD	EXECUTIVE DR	GRAESER RD	333	38	1,405	Arterial	Asphalt	City	85	99330	85				77
24611	24611-1	891	2900	160	LADUE RD	GRAESER RD	SHARDUE LN	1,035	40	4,601	Arterial	Asphalt	City	84	99320	83				75
24615	24615-1	893	2900	170	LADUE RD	SHARDUE LN	SHARDUE LN	166	32	590	Arterial	Asphalt	City	86	99320	83				75
24616	24616-1	894	2900	180	LADUE RD	SHARDUE LN	OAK PARK CT	221	32	785	Arterial	Asphalt	City	84	99320	83				75
24618	24618-1	895	2900	190	LADUE RD	OAK PARK CT	SPOEDE RD	601	35	2,339	Arterial	Asphalt	City	80	99320	83				75
24621	24621-1	896	2900	200	LADUE RD	SPOEDE RD	WHITE BRIDGE LN	886	40	3,936	Arterial	Asphalt	City	87	99310	83				76
24627	24627-1	898	2900	210	LADUE RD	WHITE BRIDGE LN	CHATFIELD PLACE RD	791	33	2,900	Arterial	Asphalt	City	86	99310	83				76
24629	24629-1	900	2900	220	LADUE RD	CHATFIELD PLACE RD	COUNTRY FAIR LN	314	33	1,153	Arterial	Asphalt	City	90	99310	83				76
24634	24634-1	902	2900	230	LADUE RD	COUNTRY FAIR LN	LADUE CT	309	32	1,099	Arterial	Asphalt	City	91	99310	83				76
24637	24637-1	904	2900	240	LADUE RD	LADUE CT	LINDBERGH BLVD	520	60	3,469	Arterial	Asphalt	City	71	99310	83				76
24646	24646-1	905	2900	250	LADUE RD	LINDBERGH BLVD	EAST END	963	40	4,281	Arterial	Asphalt	City	84	99310	83				76
25652	25652-1	1036	2910	10	LADUE WOODS CT	LADUE WOODS DR	NORTH END	478	30	1,592	Residential	Asphalt	City	87	25652	87				80
25653	25653-1	1037	2920	10	LADUE WOODS DR	WEST END	LADUE WOODS CT	220	26	635	Residential	Asphalt	City	85	25653	79	2019	Preventative Maintenance	1,333	83
25655	25655-1	1047	2920	20	LADUE WOODS DR	LADUE WOODS CT	LADUE OAKS DR	885	26	2,556	Residential	Asphalt	City	79	25653	79	2019	Preventative Maintenance	5,367	83
25656	25656-1	1048	2920	30	LADUE WOODS DR	LADUE OAKS DR	EAST END	227	26	655	Residential	Asphalt	City	74	25653	79	2019	Preventative Maintenance	1,375	83
25741	25741-1	1004	2930	10	LADUEMONT DR	CONWAY RD	GREENVILLE LN	517	20	1,150	Residential	Concrete	City	64	25741	62	2017	Slight Pnl Rplcmnt & Joint Reh	23,575	86
25543	25543-1	1041	2930	20	LADUEMONT DR	GREENVILLE LN	FISHEL CT	755	20	1,678	Residential	Concrete	City	61	25741	62	2017	Slight Pnl Rplcmnt & Joint Reh	34,399	86
25267	25267-1	971	2930	30	LADUEMONT DR	FISHEL CT	OAKSTONE LN	478	20	1,063	Residential	Concrete	City	65	25267	65	2019	Slight Pnl Rplcmnt & Joint Reh	21,790	88
25126	25126-1	955	2930	40	LADUEMONT DR	OAKSTONE LN	LADUE RD	58	20	129	Residential	Asphalt	City	65	25126	65				
25126	25126-2	955	2930	40	LADUEMONT DR	OAKSTONE LN	LADUE RD	1,216	20	2,702	Residential	Concrete	City	65	25267	65	2019	Slight Pnl Rplcmnt & Joint Reh	55,386	88
25301	25301-1	975	2940	10	LAKESHORE DR	NEW BALLAS RD	NYACK DR	634	26	1,832	Residential	Composite	City	50	25372	45	2018	FWM + Thick Olay (> 2.0 - 3.0)	43,047	90
25372	25372-1	989	2940	20	LAKESHORE DR	NYACK DR	NEW LONDON DR	661	26	1,910	Residential	Composite	City	40	25372	45	2018	FWM + Thick Olay (> 2.0 - 3.0)	44,880	90
25373	25373-1	990	2940	30	LAKESHORE DR	NEW LONDON DR	PEEKSKILL DR	554	26	1,600	Residential	Concrete	City	69	25373	71	2016	Localized Rehab	18,799	84
25377	25377-1	992	2940	40	LAKESHORE DR	PEEKSKILL DR	NEW SALEM DR	540	26	1,561	Residential	Concrete	City	72	25373	71	2016	Localized Rehab	18,341	84
22402	22402-1	423	2950	10	LAMPADAIRE DR	MASON MANOR DR	RUE DE FLEUR DR	1,674	26	4,836	Residential	Concrete	City	85	22402	85				80
22592	22592-1	505	2960	10	LANGDON WAY CT	GRAESER RD	EAST END	491	20	1,092	Residential	Concrete	City	64	22592	64	2018	Slight Pnl Rplcmnt & Joint Reh	22,377	87
22216	22216-1	383	2970	10	LARKIN AVE	SOUTH END	OLIVE BLVD	1,139	24	3,038	Residential	Asphalt	City	38	22216-1	38	2020	Reconstruction (Surface)	106,316	94
23416	23416-1	702	2980	10	LARKMONT DR	MAGNA CARTA DR	HACKMANN LN	545	26	1,574	Residential	Concrete	City	69	23416	69				62
23717	23717-1	747	2990	10	LAWRENCE DR	WEST END	LINDBERGH BLVD	1,241	20	2,758	Residential	Asphalt	City	45	23717	45	2017	FWM + Thick Olay (> 2.0 - 3.0)	64,823	87
21985	21985-1	343	3000	10	LE HAVRE DR	BELLERIVE ESTATES DR	NE END	283	26	817	Residential	Concrete	City	83	21985	83				78
21611	21611-1	209	3010	10	LESPARRE DR	NIMES DR	BARBEZIEUX DR	704	26	2,033	Residential	Concrete	City	67	21262	67				60
21262	21262-1	156	3010	20	LESPARRE DR	BARBEZIEUX DR	FERNWAY LN	160	26	462	Residential	Concrete	City	66	21262	67				60
21839	21839-1	279	3020	10	LIBOURNE CT	WEST END	BELLERIVE ESTATES DR	213	26	614	Residential	Concrete	City	79	21839	79	2020	Joint Rehab	1,843	84
25574	25574-1	1024	3030	10	LITCHEFORD CT	SOUTH END	LITCHEFORD WAY	504	26	1,457	Residential	Asphalt	City	68	25380	69	2020	EM Thin Overlay (1.5 - 2.0)	25,861	88
25380	25380-1	993	3030	20	LITCHEFORD CT	LITCHEFORD WAY	NORTH END	171	22	417	Residential	Asphalt	City	71	25380	69	2020	EM Thin Overlay (1.5 - 2.0)	7,401	88
25381	25381-1	994	3040	10	LITCHEFORD WAY	BELLINGTON LN	LITCHEFORD CT	459	26	1,327	Residential	Asphalt	City	75	25381	71	2016	Surface Treatment + RR	4,645	83

Segment ID	Subsegment ID	GISID	Street Number	Block Number	Street Name	From Street	To Street	Pavement Length (ft)	Pavement Width (ft)	Pavement Area (yd2)	Functional Class	Pavement Type	Owner	Current PCI	SuperSeg ID	SuperSeg PCI	$1.45M Split ($1.65 CIP) Selected Rehab Year	Rehab Activity	Segment Cost ($)	Final PCI
25387	25387-1	995	3040	20	LITCHEFORD WAY	LITCHEFORD CT	HEWLETT CT	501	26	1,447	Residential	Asphalt	City	68	25381	71				61
99102	99102-1	1202	3050	10	LITTLE CREEK	CHALET CT	EAST END	567	24	1,513	Residential	Concrete	City	67	99140	67				60
23297	23297-1	674	3060	10	MAGNA CARTA DR	NEW BALLAS RD	COEUR DE ROYALE DR	549	30	1,829	Residential	Composite	City	58	23297	62				51
23417	23417-1	703	3060	20	MAGNA CARTA DR	COEUR DE ROYALE DR	LARKMONT DR	388	26	1,120	Residential	Composite	City	58	23297	62				51
23723	23723-1	749	3060	30	MAGNA CARTA DR	LARKMONT DR	HACKMANN LN	729	26	2,107	Residential	Composite	City	68	23297	62				51
23859	23859-1	778	3060	40	MAGNA CARTA DR	HACKMANN LN	TEMPLAR DR	370	26	1,069	Residential	Composite	City	67	24381	52				40
24065	24065-1	801	3060	50	MAGNA CARTA DR	TEMPLAR DR	SANDHURST DR	492	26	1,422	Residential	Composite	City	46	24381	52				40
24381	24381-1	602	3060	60	MAGNA CARTA DR	SANDHURST DR	RUNNYMEDE DR	968	26	2,795	Residential	Composite	City	49	24381	52				40
20914	20914-1	69	3070	10	MAISON LADUE DR	RUE LA CHELLE WALK	RUE LA VILLE WALK	186	35	723	Residential	Concrete	City	73	20914-1	73	2018	Localized Rehab	8,495	86
23814	23814-1	766	3080	10	MARFORD DR	TEMPLAR DR	STAINES CT	257	26	742	Residential	Composite	City	94	23368	88				82
23731	23731-1	750	3080	20	MARFORD DR	STAINES CT	RUNNYMEDE DR	795	26	2,296	Residential	Composite	City	86	23368	88				82
23368	23368-1	689	3080	30	MARFORD DR	RUNNYMEDE DR	NORTH END	142	26	410	Residential	Composite	City	86	23368	88				82
21466	21466-1	1191	3090	10	MARINERS POINT DR	HAVERTON DR	CASTLETON CT	222	26	641	Residential	Concrete	City	68	21329	69				62
21329	21329-1	179	3090	20	MARINERS POINT DR	CASTLETON CT	SOMERTON RIDGE DR	285	26	823	Residential	Concrete	City	69	21329	69				62
21205	21205-1	131	3090	30	MARINERS POINT DR	SOMERTON RIDGE DR	MARINERS POINT DR	392	26	1,132	Residential	Concrete	City	67	21205-1	67				59
20938	20938-1	75	3090	40	MARINERS POINT DR	MARINERS POINT DR	TOWN N FOUR DR	643	32	2,287	Residential	Concrete	City	76	20602	75	2020	Localized Rehab	26,874	87
21957	21957-1	332	3100	10	MARTIN GROVE LN	WEST END	WINFIELD POINTE LN	221	26	638	Residential	Asphalt	City	81	21957-1	81				75
23259	23259-1	662	3110	10	MASON FOREST DR	MASON RD	HIBLER WOODS DR	1,109	20	2,465	Residential	Asphalt	City	73	23214	70	2016	Surface Treatment + RR	8,627	82
23214	23214-1	652	3110	20	MASON FOREST DR	HIBLER WOODS DR	HIBLER WOODS DR	710	20	1,577	Residential	Asphalt	City	60	23214	70	2016	Surface Treatment + RR	5,519	82
199216	199216-1	10652	3120	10	MASON FOREST DR	HIBLER WOODS DR	HIBLER WOODS DR	176	20	391	Residential	Asphalt	City	91	23214	70	2016	Surface Treatment + RR	1,368	82
22494	22494-1	460	3130	10	MASON MANOR DR	LAMPADAIRE DR	RUE DE FLEUR DR	1,192	26	3,443	Collector	Concrete	City	83	22529	84				79
22529	22529-1	476	3140	10	MASON MANOR DR	RUE DE FLEUR DR	BELLERIVE ESTATES DR	633	26	1,830	Collector	Concrete	City	87	22529	84				79
22626	22626-1	520	3140	20	MASON MANOR RD	BELLERIVE ESTATES DR	MASON RD	230	20	511	Residential	Asphalt	City	86	22626-1	86				80
22626	22626-2	520	3140	20	MASON MANOR RD	BELLERIVE ESTATES DR	MASON RD	1,194	20	2,652	Residential	Concrete	City	86	22626-2	86				81
23245	23245-1	659	3150	10	MEADOW GREEN PL	FALAISE DR	FALAISE DR	142	26	411	Residential	Asphalt	City	53	23006	57	2018	EM/FWM Mod Olay (2.0 - 3.0)	7,398	87
23186	23186-1	646	3150	20	MEADOW GREEN PL	CROSS GREEN LN	FALAISE DR	593	26	1,713	Residential	Asphalt	City	57	23006	57	2018	EM/FWM Mod Olay (2.0 - 3.0)	30,832	87
23006	23006-1	590	3150	30	MEADOW GREEN PL	CROSS GREEN LN	NE END	920	26	2,657	Residential	Asphalt	City	56	23006	57	2018	EM/FWM Mod Olay (2.0 - 3.0)	47,823	87
199221	199221-1	10590	3160	10	MEADOW GREEN PL	MEADOW GREEN PL	MEADOW GREEN PL	206	26	594	Residential	Asphalt	City	63	23006	57	2018	EM/FWM Mod Olay (2.0 - 3.0)	10,691	87
23783	23783-2	758	3170	10	MIDDLEBROOK DR	SPOEDE RD	EAST END	997	20	2,215	Residential	Asphalt	City	58	23783-2	58	2019	EM/FWM Mod Olay (2.0 - 3.0)	39,864	88
22235	22235-1	391	3180	10	MISSION HILLS CT	SPOEDE RD	MISSION HILLS CT	419	19	885	Residential	Asphalt	City	76	22234	79				70
22234	22234-1	390	3180	20	MISSION HILLS CT	MISSION HILLS CT	NORTH END	189	32	671	Residential	Asphalt	City	82	22234	79				70
21883	21883-1	306	3190	10	MONTAUBAN DR	BELLERIVE ESTATES DR	NIMES DR	559	26	1,614	Residential	Concrete	City	79	21585	73				66
21633	21633-1	225	3190	20	MONTAUBAN DR	NIMES DR	ARIEGE DR	242	26	698	Residential	Concrete	City	64	21585	73				66
21585	21585-1	205	3190	30	MONTAUBAN DR	ARIEGE DR	BERGERAC DR	298	26	862	Residential	Concrete	City	69	21585	73				66
21375	21375-1	211	3200	10	MONTMARTRE CT	NW END	MONTMARTRE DR	458	26	1,323	Residential	Concrete	City	63	21375-1	63				54
21927	21927-1	321	3210	10	MONTMARTRE DR	AMBOIS DR	NARBONNE DR	390	26	1,127	Residential	Concrete	City	67	21734	73				66
21734	21734-1	255	3210	20	MONTMARTRE DR	NARBONNE DR	CANNES DR	652	26	1,883	Residential	Concrete	City	77	21734	73				66
21434	21434-1	182	3210	30	MONTMARTRE DR	CANNES DR	MONTMARTRE CT	244	26	704	Residential	Concrete	City	61	21374	61				52
21374	21374-1	210	3210	40	MONTMARTRE DR	MONTMARTRE CT	FERNVIEW DR	327	26	946	Residential	Concrete	City	61	21374	61				52
22846	22846-1	557	3220	10	MORWOOD LN	FAIRWAYS RD	BENWOOD LN	1,817	26	5,250	Residential	Composite	City	78	22846	78				70
22579	22579-1	498	3220	20	MORWOOD LN	SARAWOOD LN	BENWOOD LN	1,333	22	3,258	Residential	Composite	City	84	22579	84				79

Segment ID	Subsegment ID	GISID	Street Number	Block Number	Street Name	From Street	To Street	Pavement Length (ft)	Pavement Width (ft)	Pavement Area (yd2)	Functional Class	Pavement Type	Owner	Current PCI	SuperSeg ID	SuperSeg PCI	Steady State ($900k/Year) Selected Rehab Year	Rehab Activity	Segment Cost ($)	Final PCI
25387	25387-1	995	3040	20	LITCHEFORD WAY	LITCHEFORD CT	HEWLETT CT	501	26	1,447	Residential	Asphalt	City	68	25381	71				61
99102	99102-1	1202	3050	10	LITTLE CREEK	CHALET CT	EAST END	567	24	1,513	Residential	Concrete	City	67	99140	67				60
23297	23297-1	674	3060	10	MAGNA CARTA DR	NEW BALLAS RD	COEUR DE ROYALE DR	549	30	1,829	Residential	Composite	City	58	23297	62				51
23417	23417-1	703	3060	20	MAGNA CARTA DR	COEUR DE ROYALE DR	LARKMONT DR	388	26	1,120	Residential	Composite	City	58	23297	62				51
23723	23723-1	749	3060	30	MAGNA CARTA DR	LARKMONT DR	HACKMANN LN	729	26	2,107	Residential	Composite	City	68	23297	62				51
23859	23859-1	778	3060	40	MAGNA CARTA DR	HACKMANN LN	TEMPLAR DR	370	26	1,069	Residential	Composite	City	67	24381	52				40
24065	24065-1	801	3060	50	MAGNA CARTA DR	TEMPLAR DR	SANDHURST DR	492	26	1,422	Residential	Composite	City	46	24381	52				40
24381	24381-1	602	3060	60	MAGNA CARTA DR	SANDHURST DR	RUNNYMEDE DR	968	26	2,795	Residential	Composite	City	49	24381	52				40
20914	20914-1	69	3070	10	MAISON LADUE DR	RUE LA CHELLE WALK	RUE LA VILLE WALK	186	35	723	Residential	Concrete	City	73	20914-1	73				66
23814	23814-1	766	3080	10	MARFORD DR	TEMPLAR DR	STAINES CT	257	26	742	Residential	Composite	City	94	23368	88				82
23731	23731-1	750	3080	20	MARFORD DR	STAINES CT	RUNNYMEDE DR	795	26	2,296	Residential	Composite	City	86	23368	88				82
23368	23368-1	689	3080	30	MARFORD DR	RUNNYMEDE DR	NORTH END	142	26	410	Residential	Composite	City	86	23368	88				82
21466	21466-1	1191	3090	10	MARINERS POINT DR	HAVERTON DR	CASTLETON CT	222	26	641	Residential	Concrete	City	68	21329	69				62
21329	21329-1	179	3090	20	MARINERS POINT DR	CASTLETON CT	SOMERTON RIDGE DR	285	26	823	Residential	Concrete	City	69	21329	69				62
21205	21205-1	131	3090	30	MARINERS POINT DR	SOMERTON RIDGE DR	MARINERS POINT DR	392	26	1,132	Residential	Concrete	City	67	21205-1	67				59
20938	20938-1	75	3090	40	MARINERS POINT DR	MARINERS POINT DR	TOWN N FOUR DR	643	32	2,287	Residential	Concrete	City	76	20602	75				68
21957	21957-1	332	3100	10	MARTIN GROVE LN	WEST END	WINFIELD POINTE LN	221	26	638	Residential	Asphalt	City	81	21957-1	81				75
23259	23259-1	662	3110	10	MASON FOREST DR	MASON RD	HIBLER WOODS DR	1,109	20	2,465	Residential	Asphalt	City	73	23214	70				59
23214	23214-1	652	3110	20	MASON FOREST DR	HIBLER WOODS DR	HIBLER WOODS DR	710	20	1,577	Residential	Asphalt	City	60	23214	70				59
199216	199216-1	10652	3120	10	MASON FOREST DR	HIBLER WOODS DR	HIBLER WOODS DR	176	20	391	Residential	Asphalt	City	91	23214	70				59
22494	22494-1	460	3130	10	MASON MANOR DR	LAMPADAIRE DR	RUE DE FLEUR DR	1,192	26	3,443	Collector	Concrete	City	83	22529	84				79
22529	22529-1	476	3140	10	MASON MANOR DR	RUE DE FLEUR DR	BELLERIVE ESTATES DR	633	26	1,830	Collector	Concrete	City	87	22529	84				79
22626	22626-1	520	3140	20	MASON MANOR RD	BELLERIVE ESTATES DR	MASON RD	230	20	511	Residential	Asphalt	City	86	22626-1	86				80
22626	22626-2	520	3140	20	MASON MANOR RD	BELLERIVE ESTATES DR	MASON RD	1,194	20	2,652	Residential	Concrete	City	86	22626-2	86				81
23245	23245-1	659	3150	10	MEADOW GREEN PL	FALAISE DR	FALAISE DR	142	26	411	Residential	Asphalt	City	53	23006	57				42
23186	23186-1	646	3150	20	MEADOW GREEN PL	CROSS GREEN LN	FALAISE DR	593	26	1,713	Residential	Asphalt	City	57	23006	57				42
23006	23006-1	590	3150	30	MEADOW GREEN PL	CROSS GREEN LN	NE END	920	26	2,657	Residential	Asphalt	City	56	23006	57				42
199221	199221-1	10590	3160	10	MEADOW GREEN PL	MEADOW GREEN PL	MEADOW GREEN PL	206	26	594	Residential	Asphalt	City	63	23006	57				42
23783	23783-2	758	3170	10	MIDDLEBROOK DR	SPOEDE RD	EAST END	997	20	2,215	Residential	Asphalt	City	58	23783-2	58	2019	EM/FWM Mod Olay (2.0 - 3.0)	39,864	88
22235	22235-1	391	3180	10	MISSION HILLS CT	SPOEDE RD	MISSION HILLS CT	419	19	885	Residential	Asphalt	City	76	22234	79				70
22234	22234-1	390	3180	20	MISSION HILLS CT	MISSION HILLS CT	NORTH END	189	32	671	Residential	Asphalt	City	82	22234	79				70
21883	21883-1	306	3190	10	MONTAUBAN DR	BELLERIVE ESTATES DR	NIMES DR	559	26	1,614	Residential	Concrete	City	79	21585	73				66
21633	21633-1	225	3190	20	MONTAUBAN DR	NIMES DR	ARIEGE DR	242	26	698	Residential	Concrete	City	64	21585	73				66
21585	21585-1	205	3190	30	MONTAUBAN DR	ARIEGE DR	BERGERAC DR	298	26	862	Residential	Concrete	City	69	21585	73				66
21375	21375-1	211	3200	10	MONTMARTRE CT	NW END	MONTMARTRE DR	458	26	1,323	Residential	Concrete	City	63	21375-1	63				54
21927	21927-1	321	3210	10	MONTMARTRE DR	AMBOIS DR	NARBONNE DR	390	26	1,127	Residential	Concrete	City	67	21734	73				66
21734	21734-1	255	3210	20	MONTMARTRE DR	NARBONNE DR	CANNES DR	652	26	1,883	Residential	Concrete	City	77	21734	73				66
21434	21434-1	182	3210	30	MONTMARTRE DR	CANNES DR	MONTMARTRE CT	244	26	704	Residential	Concrete	City	61	21374	61				52
21374	21374-1	210	3210	40	MONTMARTRE DR	MONTMARTRE CT	FERNVIEW DR	327	26	946	Residential	Concrete	City	61	21374	61				52
22846	22846-1	557	3220	10	MORWOOD LN	FAIRWAYS RD	BENWOOD LN	1,817	26	5,250	Residential	Composite	City	78	22846	78				70
22579	22579-1	498	3220	20	MORWOOD LN	SARAWOOD LN	BENWOOD LN	1,333	22	3,258	Residential	Composite	City	84	22579	84				79

City of Creve Coeur, MO
Appendix B - Rehab Plans by Segment

Segment ID	Subsegment ID	GISID	Street Number	Block Number	Street Name	From Street	To Street	Pavement Length (ft)	Pavement Width (ft)	Pavement Area (yd2)	Functional Class	Pavement Type	Owner	Current PCI	SuperSeg ID	SuperSeg PCI	Need Year (Unlimited Budget) Selected Rehab Year	Rehab Activity	Segment Cost ($)	Final PCI
25387	25387-1	995	3040	20	LITCHEFORD WAY	LITCHEFORD CT	HEWLETT CT	501	26	1,447	Residential	Asphalt	City	68	25381	71	2016	Surface Treatment + RR	5,065	83
99102	99102-1	1202	3050	10	LITTLE CREEK	CHALET CT	EAST END	567	24	1,513	Residential	Concrete	City	67	99140	67				60
23297	23297-1	674	3060	10	MAGNA CARTA DR	NEW BALLAS RD	COEUR DE ROYALE DR	549	30	1,829	Residential	Composite	City	58	23297	62	2016	EM Thin Overlay (1.5 - 2.0)	24,689	85
23417	23417-1	703	3060	20	MAGNA CARTA DR	COEUR DE ROYALE DR	LARKMONT DR	388	26	1,120	Residential	Composite	City	58	23297	62	2016	EM Thin Overlay (1.5 - 2.0)	15,119	85
23723	23723-1	749	3060	30	MAGNA CARTA DR	LARKMONT DR	HACKMANN LN	729	26	2,107	Residential	Composite	City	68	23297	62	2016	EM Thin Overlay (1.5 - 2.0)	28,442	85
23859	23859-1	778	3060	40	MAGNA CARTA DR	HACKMANN LN	TEMPLAR DR	370	26	1,069	Residential	Composite	City	67	24381	52	2016	EM/FWM Mod Olay (2.0 - 3.0)	19,242	86
24065	24065-1	801	3060	50	MAGNA CARTA DR	TEMPLAR DR	SANDHURST DR	492	26	1,422	Residential	Composite	City	46	24381	52	2016	EM/FWM Mod Olay (2.0 - 3.0)	25,597	86
24381	24381-1	602	3060	60	MAGNA CARTA DR	SANDHURST DR	RUNNYMEDE DR	968	26	2,795	Residential	Composite	City	49	24381	52	2016	EM/FWM Mod Olay (2.0 - 3.0)	50,311	86
20914	20914-1	69	3070	10	MAISON LADUE DR	RUE LA CHELLE WALK	RUE LA VILLE WALK	186	35	723	Residential	Concrete	City	73	20914-1	73	2017	Localized Rehab	8,495	85
23814	23814-1	766	3080	10	MARFORD DR	TEMPLAR DR	STAINES CT	257	26	742	Residential	Composite	City	94	23368	88				82
23731	23731-1	750	3080	20	MARFORD DR	STAINES CT	RUNNYMEDE DR	795	26	2,296	Residential	Composite	City	86	23368	88				82
23368	23368-1	689	3080	30	MARFORD DR	RUNNYMEDE DR	NORTH END	142	26	410	Residential	Composite	City	86	23368	88				82
21466	21466-1	1191	3090	10	MARINERS POINT DR	HAVERTON DR	CASTLETON CT	222	26	641	Residential	Concrete	City	68	21329	69				62
21329	21329-1	179	3090	20	MARINERS POINT DR	CASTLETON CT	SOMERTON RIDGE DR	285	26	823	Residential	Concrete	City	69	21329	69				62
21205	21205-1	131	3090	30	MARINERS POINT DR	SOMERTON RIDGE DR	MARINERS POINT DR	392	26	1,132	Residential	Concrete	City	67	21205-1	67	2020	Slight Pnl Rplcmnt & Joint Reh	23,215	89
20938	20938-1	75	3090	40	MARINERS POINT DR	MARINERS POINT DR	TOWN N FOUR DR	643	32	2,287	Residential	Concrete	City	76	20602	75	2019	Localized Rehab	26,874	86
21957	21957-1	332	3100	10	MARTIN GROVE LN	WEST END	WINFIELD POINTE LN	221	26	638	Residential	Asphalt	City	81	21957-1	81	2020	Preventative Maintenance	1,340	84
23259	23259-1	662	3110	10	MASON FOREST DR	MASON RD	HIBLER WOODS DR	1,109	20	2,465	Residential	Asphalt	City	73	23214	70	2016	Surface Treatment + RR	8,627	82
23214	23214-1	652	3110	20	MASON FOREST DR	HIBLER WOODS DR	HIBLER WOODS DR	710	20	1,577	Residential	Asphalt	City	60	23214	70	2016	Surface Treatment + RR	5,519	82
199216	199216-1	10652	3120	10	MASON FOREST DR	HIBLER WOODS DR	HIBLER WOODS DR	176	20	391	Residential	Asphalt	City	91	23214	70	2016	Surface Treatment + RR	1,368	82
22494	22494-1	460	3130	10	MASON MANOR DR	LAMPADAIRE DR	RUE DE FLEUR DR	1,192	26	3,443	Collector	Concrete	City	83	22529	84				79
22529	22529-1	476	3140	10	MASON MANOR DR	RUE DE FLEUR DR	BELLERIVE ESTATES DR	633	26	1,830	Collector	Concrete	City	87	22529	84				79
22626	22626-1	520	3140	20	MASON MANOR RD	BELLERIVE ESTATES DR	MASON RD	230	20	511	Residential	Asphalt	City	86	22626-1	86				80
22626	22626-2	520	3140	20	MASON MANOR RD	BELLERIVE ESTATES DR	MASON RD	1,194	20	2,652	Residential	Concrete	City	86	22626-2	86				81
23245	23245-1	659	3150	10	MEADOW GREEN PL	FALAISE DR	FALAISE DR	142	26	411	Residential	Asphalt	City	53	23006	57	2018	EM/FWM Mod Olay (2.0 - 3.0)	7,398	87
23186	23186-1	646	3150	20	MEADOW GREEN PL	CROSS GREEN LN	FALAISE DR	593	26	1,713	Residential	Asphalt	City	57	23006	57	2018	EM/FWM Mod Olay (2.0 - 3.0)	30,832	87
23006	23006-1	590	3150	30	MEADOW GREEN PL	CROSS GREEN LN	NE END	920	26	2,657	Residential	Asphalt	City	56	23006	57	2018	EM/FWM Mod Olay (2.0 - 3.0)	47,823	87
199221	199221-1	10590	3160	10	MEADOW GREEN PL	MEADOW GREEN PL	MEADOW GREEN PL	206	26	594	Residential	Asphalt	City	63	23006	57	2018	EM/FWM Mod Olay (2.0 - 3.0)	10,691	87
23783	23783-2	758	3170	10	MIDDLEBROOK DR	SPOEDE RD	EAST END	997	20	2,215	Residential	Asphalt	City	58	23783-2	58	2019	EM/FWM Mod Olay (2.0 - 3.0)	39,864	88
22235	22235-1	391	3180	10	MISSION HILLS CT	SPOEDE RD	MISSION HILLS CT	419	19	885	Residential	Asphalt	City	76	22234	79	2018	Preventative Maintenance	1,858	81
22234	22234-1	390	3180	20	MISSION HILLS CT	MISSION HILLS CT	NORTH END	189	32	671	Residential	Asphalt	City	82	22234	79	2018	Preventative Maintenance	1,409	81
21883	21883-1	306	3190	10	MONTAUBAN DR	BELLERIVE ESTATES DR	NIMES DR	559	26	1,614	Residential	Concrete	City	79	21585	73	2017	Localized Rehab	18,965	85
21633	21633-1	225	3190	20	MONTAUBAN DR	NIMES DR	ARIEGE DR	242	26	698	Residential	Concrete	City	64	21585	73	2017	Localized Rehab	8,202	85
21585	21585-1	205	3190	30	MONTAUBAN DR	ARIEGE DR	BERGERAC DR	298	26	862	Residential	Concrete	City	69	21585	73	2017	Localized Rehab	10,129	85
21375	21375-1	211	3200	10	MONTMARTRE CT	NW END	MONTMARTRE DR	458	26	1,323	Residential	Concrete	City	63	21375-1	63	2017	Slight Pnl Rplcmnt & Joint Reh	27,130	86
21927	21927-1	321	3210	10	MONTMARTRE DR	AMBOIS DR	NARBONNE DR	390	26	1,127	Residential	Concrete	City	67	21734	73	2018	Localized Rehab	13,241	86
21734	21734-1	255	3210	20	MONTMARTRE DR	NARBONNE DR	CANNES DR	652	26	1,883	Residential	Concrete	City	77	21734	73	2018	Localized Rehab	22,122	86
21434	21434-1	182	3210	30	MONTMARTRE DR	CANNES DR	MONTMARTRE CT	244	26	704	Residential	Concrete	City	61	21374	61	2016	Slight Pnl Rplcmnt & Joint Reh	14,428	86
21374	21374-1	210	3210	40	MONTMARTRE DR	MONTMARTRE CT	FERNVIEW DR	327	26	946	Residential	Concrete	City	61	21374	61	2016	Slight Pnl Rplcmnt & Joint Reh	19,388	86
22846	22846-1	557	3220	10	MORWOOD LN	FAIRWAYS RD	BENWOOD LN	1,817	26	5,250	Residential	Composite	City	78	22846	78	2017	Preventative Maintenance	11,026	81
22579	22579-1	498	3220	20	MORWOOD LN	SARAWOOD LN	BENWOOD LN	1,333	22	3,258	Residential	Composite	City	84	22579	84				79

Segment ID	Subsegment ID	GISID	Street Number	Block Number	Street Name	From Street	To Street	Pavement Length (ft)	Pavement Width (ft)	Pavement Area (yd2)	Functional Class	Pavement Type	Owner	Current PCI	SuperSeg ID	SuperSeg PCI	$1.45M Split ($1.65 CIP) Selected Rehab Year	Rehab Activity	Segment Cost ($)	Final PCI
23188	23188-1	647	3230	10	MOSLEY ACRES	MOSLEY RD	EAST END	1,254	24	3,345	Residential	Composite	City	73	23188	73				64
22720	22720-1	79	3240	10	MOSLEY FARM CT	MOSLEY RD	SE END	620	26	1,790	Residential	Asphalt	City	69	22720	69				59
23792	23792-1	763	3250	10	MOSLEY FOREST DR	WEST END	MOSLEY RD	683	26	1,973	Residential	Concrete	City	78	23792	78	2017	Joint Rehab	5,920	82
24159	24159-1	816	3260	10	MOSLEY HILL DR	MOSLEY RD	EAST END	1,116	24	2,977	Residential	Concrete	City	67	99150	67				60
25106	25106-1	984	3270	30	MOSLEY RD	ELZEY ST	ST PAUL DR	536	20	1,191	Residential	Asphalt	City	91	99200	92				85
25106	25106-2	950	3270	30	MOSLEY RD	ST PAUL DR	LADUE RD	983	20	2,185	Residential	Asphalt	City	95	99200	92				85
25106	25106-3	1018	3270	30	MOSLEY RD	SOUTH END	ELZEY ST	1,102	21	2,570	Residential	Asphalt	City	90	99200	92				85
24591	24591-1	810	3270	80	MOSLEY RD	MOSLEY HILL DR	HUNTERS POND RD	449	22	1,097	Collector	Asphalt	City	40	99210	55	2017	EM/FWM Mod Olay (2.0 - 3.0)	22,764	85
24591	24591-2	887	3270	80	MOSLEY RD	LADUE RD	MOSLEY HILL DR	970	25	2,693	Collector	Asphalt	City	67	99210	55	2017	EM/FWM Mod Olay (2.0 - 3.0)	55,882	85
24591	24591-3	782	3270	80	MOSLEY RD	HUNTERS POND RD	MOSLEY FOREST DR	322	22	787	Collector	Asphalt	City	47	99210	55	2017	EM/FWM Mod Olay (2.0 - 3.0)	16,331	85
24591	24591-4	762	3270	80	MOSLEY RD	MOSLEY FOREST DR	TUREEN DR	383	22	936	Collector	Asphalt	City	70	99210	55	2017	EM/FWM Mod Olay (2.0 - 3.0)	19,423	85
24591	24591-5	734	3270	80	MOSLEY RD	TUREEN DR	MOSLEY LN	283	20	628	Collector	Asphalt	City	29	99210	55	2017	EM/FWM Mod Olay (2.0 - 3.0)	13,032	85
24591	24591-6	708	3270	80	MOSLEY RD	MOSLEY LN	MOSLEY ACRES	632	22	1,545	Collector	Asphalt	City	49	99210	55	2017	EM/FWM Mod Olay (2.0 - 3.0)	32,060	85
24591	24591-7	714	3270	80	MOSLEY RD	MOSLEY LN	MOSLEY LN	22	22	53	Collector	Asphalt	City	69	99210	55	2017	EM/FWM Mod Olay (2.0 - 3.0)	1,100	85
23175	23175-1	566	3270	110	MOSLEY RD	FAIRWAYS RD	FAIRWAYS RD	110	22	270	Collector	Asphalt	City	71	99220	50	2019	EM/FWM Mod Olay (2.0 - 3.0) +	5,940	88
23175	23175-2	642	3270	110	MOSLEY RD	MOSLEY ACRES	FAIRWAYS RD	698	22	1,705	Collector	Asphalt	City	43	99220	50	2019	EM/FWM Mod Olay (2.0 - 3.0) +	37,511	88
23175	23175-3	555	3270	110	MOSLEY RD	FAIRWAYS RD	MOSLEY FARM CT	532	22	1,299	Collector	Asphalt	City	59	99220	50	2019	EM/FWM Mod Olay (2.0 - 3.0) +	28,579	88
23175	23175-4	525	3270	110	MOSLEY RD	MOSLEY FARM CT	BENWOOD LN	494	22	1,207	Collector	Asphalt	City	54	99220	50	2019	EM/FWM Mod Olay (2.0 - 3.0) +	26,555	88
23175	23175-5	418	3270	110	MOSLEY RD	BENWOOD LN	FAIRWAYS DR	282	20	627	Collector	Asphalt	City	52	99220	50	2019	EM/FWM Mod Olay (2.0 - 3.0) +	13,794	88
23175	23175-6	407	3270	110	MOSLEY RD	FAIRWAYS DR	OLIVE BLVD	819	35	3,186	Collector	Asphalt	City	46	99220	50	2019	EM/FWM Mod Olay (2.0 - 3.0) +	70,094	88
24597	24597-1	909	3280	10	MYSTIC MEADOWS CT	LADUE ESTATES DR	NORTH END	460	32	1,636	Residential	Concrete	City	74	99160	74	2019	Localized Rehab	19,222	86
22619	22619-1	517	3300	180	N NEW BALLAS RD	STEPHANIE LN	STUDT RD	321	56	1,997	Arterial	Asphalt	City	74	99420	71				87
56708	56708-1	326.1	3300	220	N NEW BALLAS RD	AMERICAN LEGION DR	CITY PLACE DR	773	59	5,067	Arterial	Concrete	City	74	56708	74	2018	Localized Rehab	77,278	85
21746	21746-1	261	3290	10	NARBONNE DR	MONTMARTRE DR	BERGERAC DR	336	26	972	Residential	Concrete	City	71	21738	70				63
21738	21738-1	259	3290	20	NARBONNE DR	BERGERAC DR	FERNVIEW DR	511	26	1,477	Residential	Concrete	City	70	21738	70				63
26782	26782-1	1135	3300	20	NEW BALLAS RD	CONWAY RD	ROBYN PARK DR	772	70	6,001	Arterial	Asphalt	City	69	99400	69				87
26429	26429-1	1102	3300	30	NEW BALLAS RD	ROBYN PARK DR	A VON GONTARO DR	367	60	2,447	Arterial	Asphalt	City	65	99400	69				87
26302	26302-1	1096	3300	40	NEW BALLAS RD	A VON GONTARO DR	WESTWOOD COUNTRY CLUB DR	269	60	1,791	Arterial	Asphalt	City	76	99400	69				87
26196	26196-1	1081	3300	50	NEW BALLAS RD	WESTWOOD COUNTRY CLUB DR	R C MUCKERMAN DR	494	60	3,297	Arterial	Asphalt	City	70	99400	69				87
25976	25976-1	1067	3300	60	NEW BALLAS RD	R C MUCKERMAN DR	SACKSTON WOODS LN	763	60	5,089	Arterial	Asphalt	City	67	99400	69				87
25647	25647-1	1035	3300	70	NEW BALLAS RD	SACKSTON WOODS LN	TARRYTOWN DR	233	60	1,551	Arterial	Asphalt	City	72	99400	69				87
25566	25566-1	1021	3300	80	NEW BALLAS RD	TARRYTOWN DR	LAKESHORE DR	650	60	4,333	Arterial	Asphalt	City	76	99400	69				87
25294	25294-1	974	3300	90	NEW BALLAS RD	LAKESHORE DR	SACKSTON RIDGE LN	603	56	3,751	Arterial	Asphalt	City	74	99400	69				87
25045	25045-1	942	3300	100	NEW BALLAS RD	SACKSTON RIDGE LN	LADUE RD	877	56	5,455	Arterial	Asphalt	City	63	99400	69				87
24564	24564-1	876	3300	110	NEW BALLAS RD	LADUE RD	SANTINO CT	338	68	2,555	Arterial	Asphalt	City	58	99410	69				87
24368	24368-1	601	3300	120	NEW BALLAS RD	SANTINO CT	CARLYLE LAKE DR	817	60	5,449	Arterial	Asphalt	City	73	99410	69				87
24047	24047-1	797	3300	130	NEW BALLAS RD	CARLYLE LAKE DR	CARLYLE LAKE DR	463	56	2,880	Arterial	Asphalt	City	72	99410	69				87
23813	23813-1	765	3300	140	NEW BALLAS RD	CARLYLE LAKE DR	MAGNA CARTA DR	921	56	5,745	Arterial	Asphalt	City	68	99410	69				87
23294	23294-1	672	3300	160	NEW BALLAS RD	MAGNA CARTA DR	ROCKY DR	380	56	2,366	Arterial	Asphalt	City	73	99420	71				87
23136	23136-1	633	3300	170	NEW BALLAS RD	ROCKY DR	OLD BALLAS RD	961	56	5,977	Arterial	Asphalt	City	72	99420	71				87
22619	22619-2	490	3300	180	NEW BALLAS RD	OLD BALLAS RD	STEPHANIE LN	362	56	2,274	Arterial	Asphalt	City	74	99420	71				87

Segment ID	Subsegment ID	GISID	Street Number	Block Number	Street Name	From Street	To Street	Pavement Length (ft)	Pavement Width (ft)	Pavement Area (yd2)	Functional Class	Pavement Type	Owner	Current PCI	SuperSeg ID	SuperSeg PCI	Steady State ($900k/Year) Selected Rehab Year	Rehab Activity	Segment Cost ($)	Final PCI
23188	23188-1	647	3230	10	MOSLEY ACRES	MOSLEY RD	EAST END	1,254	24	3,345	Residential	Composite	City	73	23188	73				64
22720	22720-1	79	3240	10	MOSLEY FARM CT	MOSLEY RD	SE END	620	26	1,790	Residential	Asphalt	City	69	22720	69				59
23792	23792-1	763	3250	10	MOSLEY FOREST DR	WEST END	MOSLEY RD	683	26	1,973	Residential	Concrete	City	78	23792	78	2017	Joint Rehab	5,920	82
24159	24159-1	816	3260	10	MOSLEY HILL DR	MOSLEY RD	EAST END	1,116	24	2,977	Residential	Concrete	City	67	99150	67				60
25106	25106-1	984	3270	30	MOSLEY RD	ELZEY ST	ST PAUL DR	536	20	1,191	Residential	Asphalt	City	91	99200	92				85
25106	25106-2	950	3270	30	MOSLEY RD	ST PAUL DR	LADUE RD	983	20	2,185	Residential	Asphalt	City	95	99200	92				85
25106	25106-3	1018	3270	30	MOSLEY RD	SOUTH END	ELZEY ST	1,102	21	2,570	Residential	Asphalt	City	90	99200	92				85
24591	24591-1	810	3270	80	MOSLEY RD	MOSLEY HILL DR	HUNTERS POND RD	449	22	1,097	Collector	Asphalt	City	40	99210	55				38
24591	24591-2	887	3270	80	MOSLEY RD	LADUE RD	MOSLEY HILL DR	970	25	2,693	Collector	Asphalt	City	67	99210	55				38
24591	24591-3	782	3270	80	MOSLEY RD	HUNTERS POND RD	MOSLEY FOREST DR	322	22	787	Collector	Asphalt	City	47	99210	55				38
24591	24591-4	762	3270	80	MOSLEY RD	MOSLEY FOREST DR	TUREEN DR	383	22	936	Collector	Asphalt	City	70	99210	55				38
24591	24591-5	734	3270	80	MOSLEY RD	TUREEN DR	MOSLEY LN	283	20	628	Collector	Asphalt	City	29	99210	55				38
24591	24591-6	708	3270	80	MOSLEY RD	MOSLEY LN	MOSLEY ACRES	632	22	1,545	Collector	Asphalt	City	49	99210	55				38
24591	24591-7	714	3270	80	MOSLEY RD	MOSLEY LN	MOSLEY LN	22	22	53	Collector	Asphalt	City	69	99210	55				38
23175	23175-1	566	3270	110	MOSLEY RD	FAIRWAYS RD	FAIRWAYS RD	110	22	270	Collector	Asphalt	City	71	99220	50	2019	EM/FWM Mod Olay (2.0 - 3.0) +	5,940	88
23175	23175-2	642	3270	110	MOSLEY RD	MOSLEY ACRES	FAIRWAYS RD	698	22	1,705	Collector	Asphalt	City	43	99220	50	2019	EM/FWM Mod Olay (2.0 - 3.0) +	37,511	88
23175	23175-3	555	3270	110	MOSLEY RD	FAIRWAYS RD	MOSLEY FARM CT	532	22	1,299	Collector	Asphalt	City	59	99220	50	2019	EM/FWM Mod Olay (2.0 - 3.0) +	28,579	88
23175	23175-4	525	3270	110	MOSLEY RD	MOSLEY FARM CT	BENWOOD LN	494	22	1,207	Collector	Asphalt	City	54	99220	50	2019	EM/FWM Mod Olay (2.0 - 3.0) +	26,555	88
23175	23175-5	418	3270	110	MOSLEY RD	BENWOOD LN	FAIRWAYS DR	282	20	627	Collector	Asphalt	City	52	99220	50	2019	EM/FWM Mod Olay (2.0 - 3.0) +	13,794	88
23175	23175-6	407	3270	110	MOSLEY RD	FAIRWAYS DR	OLIVE BLVD	819	35	3,186	Collector	Asphalt	City	46	99220	50	2019	EM/FWM Mod Olay (2.0 - 3.0) +	70,094	88
24597	24597-1	909	3280	10	MYSTIC MEADOWS CT	LADUE ESTATES DR	NORTH END	460	32	1,636	Residential	Concrete	City	74	99160	74	2019	Localized Rehab	19,222	86
22619	22619-1	517	3300	180	N NEW BALLAS RD	STEPHANIE LN	STUDT RD	321	56	1,997	Arterial	Asphalt	City	74	99420	71				87
56708	56708-1	326.1	3300	220	N NEW BALLAS RD	AMERICAN LEGION DR	CITY PLACE DR	773	59	5,067	Arterial	Concrete	City	74	56708	74	2018	Localized Rehab	77,278	85
21746	21746-1	261	3290	10	NARBONNE DR	MONTMARTRE DR	BERGERAC DR	336	26	972	Residential	Concrete	City	71	21738	70				63
21738	21738-1	259	3290	20	NARBONNE DR	BERGERAC DR	FERNVIEW DR	511	26	1,477	Residential	Concrete	City	70	21738	70				63
26782	26782-1	1135	3300	20	NEW BALLAS RD	CONWAY RD	ROBYN PARK DR	772	70	6,001	Arterial	Asphalt	City	69	99400	69				87
26429	26429-1	1102	3300	30	NEW BALLAS RD	ROBYN PARK DR	A VON GONTARO DR	367	60	2,447	Arterial	Asphalt	City	65	99400	69				87
26302	26302-1	1096	3300	40	NEW BALLAS RD	A VON GONTARO DR	WESTWOOD COUNTRY CLUB DR	269	60	1,791	Arterial	Asphalt	City	76	99400	69				87
26196	26196-1	1081	3300	50	NEW BALLAS RD	WESTWOOD COUNTRY CLUB DR	R C MUCKERMAN DR	494	60	3,297	Arterial	Asphalt	City	70	99400	69				87
25976	25976-1	1067	3300	60	NEW BALLAS RD	R C MUCKERMAN DR	SACKSTON WOODS LN	763	60	5,089	Arterial	Asphalt	City	67	99400	69				87
25647	25647-1	1035	3300	70	NEW BALLAS RD	SACKSTON WOODS LN	TARRYTOWN DR	233	60	1,551	Arterial	Asphalt	City	72	99400	69				87
25566	25566-1	1021	3300	80	NEW BALLAS RD	TARRYTOWN DR	LAKESHORE DR	650	60	4,333	Arterial	Asphalt	City	76	99400	69				87
25294	25294-1	974	3300	90	NEW BALLAS RD	LAKESHORE DR	SACKSTON RIDGE LN	603	56	3,751	Arterial	Asphalt	City	74	99400	69				87
25045	25045-1	942	3300	100	NEW BALLAS RD	SACKSTON RIDGE LN	LADUE RD	877	56	5,455	Arterial	Asphalt	City	63	99400	69				87
24564	24564-1	876	3300	110	NEW BALLAS RD	LADUE RD	SANTINO CT	338	68	2,555	Arterial	Asphalt	City	58	99410	69				87
24368	24368-1	601	3300	120	NEW BALLAS RD	SANTINO CT	CARLYLE LAKE DR	817	60	5,449	Arterial	Asphalt	City	73	99410	69				87
24047	24047-1	797	3300	130	NEW BALLAS RD	CARLYLE LAKE DR	CARLYLE LAKE DR	463	56	2,880	Arterial	Asphalt	City	72	99410	69				87
23813	23813-1	765	3300	140	NEW BALLAS RD	CARLYLE LAKE DR	MAGNA CARTA DR	921	56	5,745	Arterial	Asphalt	City	68	99410	69				87
23294	23294-1	672	3300	160	NEW BALLAS RD	MAGNA CARTA DR	ROCKY DR	380	56	2,366	Arterial	Asphalt	City	73	99420	71				87
23136	23136-1	633	3300	170	NEW BALLAS RD	ROCKY DR	OLD BALLAS RD	961	56	5,977	Arterial	Asphalt	City	72	99420	71				87
22619	22619-2	490	3300	180	NEW BALLAS RD	OLD BALLAS RD	STEPHANIE LN	362	56	2,274	Arterial	Asphalt	City	74	99420	71				87

Segment ID	Subsegment ID	GISID	Street Number	Block Number	Street Name	From Street	To Street	Pavement Length (ft)	Pavement Width (ft)	Pavement Area (yd2)	Functional Class	Pavement Type	Owner	Current PCI	SuperSeg ID	SuperSeg PCI	Need Year (Unlimited Budget) Selected Rehab Year	Rehab Activity	Segment Cost ($)	Final PCI
23188	23188-1	647	3230	10	MOSLEY ACRES	MOSLEY RD	EAST END	1,254	24	3,345	Residential	Composite	City	73	23188	73	2017	Surface Treatment + RR	11,707	84
22720	22720-1	79	3240	10	MOSLEY FARM CT	MOSLEY RD	SE END	620	26	1,790	Residential	Asphalt	City	69	22720	69				59
23792	23792-1	763	3250	10	MOSLEY FOREST DR	WEST END	MOSLEY RD	683	26	1,973	Residential	Concrete	City	78	23792	78	2017	Joint Rehab	5,920	82
24159	24159-1	816	3260	10	MOSLEY HILL DR	MOSLEY RD	EAST END	1,116	24	2,977	Residential	Concrete	City	67	99150	67				60
25106	25106-1	984	3270	30	MOSLEY RD	ELZEY ST	ST PAUL DR	536	20	1,191	Residential	Asphalt	City	91	99200	92				85
25106	25106-2	950	3270	30	MOSLEY RD	ST PAUL DR	LADUE RD	983	20	2,185	Residential	Asphalt	City	95	99200	92				85
25106	25106-3	1018	3270	30	MOSLEY RD	SOUTH END	ELZEY ST	1,102	21	2,570	Residential	Asphalt	City	90	99200	92				85
24591	24591-1	810	3270	80	MOSLEY RD	MOSLEY HILL DR	HUNTERS POND RD	449	22	1,097	Collector	Asphalt	City	40	99210	55	2017	EM/FWM Mod Olay (2.0 - 3.0)	22,764	85
24591	24591-2	887	3270	80	MOSLEY RD	LADUE RD	MOSLEY HILL DR	970	25	2,693	Collector	Asphalt	City	67	99210	55	2017	EM/FWM Mod Olay (2.0 - 3.0)	55,882	85
24591	24591-3	782	3270	80	MOSLEY RD	HUNTERS POND RD	MOSLEY FOREST DR	322	22	787	Collector	Asphalt	City	47	99210	55	2017	EM/FWM Mod Olay (2.0 - 3.0)	16,331	85
24591	24591-4	762	3270	80	MOSLEY RD	MOSLEY FOREST DR	TUREEN DR	383	22	936	Collector	Asphalt	City	70	99210	55	2017	EM/FWM Mod Olay (2.0 - 3.0)	19,423	85
24591	24591-5	734	3270	80	MOSLEY RD	TUREEN DR	MOSLEY LN	283	20	628	Collector	Asphalt	City	29	99210	55	2017	EM/FWM Mod Olay (2.0 - 3.0)	13,032	85
24591	24591-6	708	3270	80	MOSLEY RD	MOSLEY LN	MOSLEY ACRES	632	22	1,545	Collector	Asphalt	City	49	99210	55	2017	EM/FWM Mod Olay (2.0 - 3.0)	32,060	85
24591	24591-7	714	3270	80	MOSLEY RD	MOSLEY LN	MOSLEY LN	22	22	53	Collector	Asphalt	City	69	99210	55	2017	EM/FWM Mod Olay (2.0 - 3.0)	1,100	85
23175	23175-1	566	3270	110	MOSLEY RD	FAIRWAYS RD	FAIRWAYS RD	110	22	270	Collector	Asphalt	City	71	99220	50	2019	EM/FWM Mod Olay (2.0 - 3.0) +	5,940	88
23175	23175-2	642	3270	110	MOSLEY RD	MOSLEY ACRES	FAIRWAYS RD	698	22	1,705	Collector	Asphalt	City	43	99220	50	2019	EM/FWM Mod Olay (2.0 - 3.0) +	37,511	88
23175	23175-3	555	3270	110	MOSLEY RD	FAIRWAYS RD	MOSLEY FARM CT	532	22	1,299	Collector	Asphalt	City	59	99220	50	2019	EM/FWM Mod Olay (2.0 - 3.0) +	28,579	88
23175	23175-4	525	3270	110	MOSLEY RD	MOSLEY FARM CT	BENWOOD LN	494	22	1,207	Collector	Asphalt	City	54	99220	50	2019	EM/FWM Mod Olay (2.0 - 3.0) +	26,555	88
23175	23175-5	418	3270	110	MOSLEY RD	BENWOOD LN	FAIRWAYS DR	282	20	627	Collector	Asphalt	City	52	99220	50	2019	EM/FWM Mod Olay (2.0 - 3.0) +	13,794	88
23175	23175-6	407	3270	110	MOSLEY RD	FAIRWAYS DR	OLIVE BLVD	819	35	3,186	Collector	Asphalt	City	46	99220	50	2019	EM/FWM Mod Olay (2.0 - 3.0) +	70,094	88
24597	24597-1	909	3280	10	MYSTIC MEADOWS CT	LADUE ESTATES DR	NORTH END	460	32	1,636	Residential	Concrete	City	74	99160	74	2018	Localized Rehab	19,222	86
22619	22619-1	517	3300	180	N NEW BALLAS RD	STEPHANIE LN	STUDT RD	321	56	1,997	Arterial	Asphalt	City	74	99420	71				87
56708	56708-1	326.1	3300	220	N NEW BALLAS RD	AMERICAN LEGION DR	CITY PLACE DR	773	59	5,067	Arterial	Concrete	City	74	56708	74	2018	Localized Rehab	77,278	85
21746	21746-1	261	3290	10	NARBONNE DR	MONTMARTRE DR	BERGERAC DR	336	26	972	Residential	Concrete	City	71	21738	70	2016	Localized Rehab	11,421	84
21738	21738-1	259	3290	20	NARBONNE DR	BERGERAC DR	FERNVIEW DR	511	26	1,477	Residential	Concrete	City	70	21738	70	2016	Localized Rehab	17,354	84
26782	26782-1	1135	3300	20	NEW BALLAS RD	CONWAY RD	ROBYN PARK DR	772	70	6,001	Arterial	Asphalt	City	69	99400	69				87
26429	26429-1	1102	3300	30	NEW BALLAS RD	ROBYN PARK DR	A VON GONTARO DR	367	60	2,447	Arterial	Asphalt	City	65	99400	69				87
26302	26302-1	1096	3300	40	NEW BALLAS RD	A VON GONTARO DR	WESTWOOD COUNTRY CLUB DR	269	60	1,791	Arterial	Asphalt	City	76	99400	69				87
26196	26196-1	1081	3300	50	NEW BALLAS RD	WESTWOOD COUNTRY CLUB DR	R C MUCKERMAN DR	494	60	3,297	Arterial	Asphalt	City	70	99400	69				87
25976	25976-1	1067	3300	60	NEW BALLAS RD	R C MUCKERMAN DR	SACKSTON WOODS LN	763	60	5,089	Arterial	Asphalt	City	67	99400	69				87
25647	25647-1	1035	3300	70	NEW BALLAS RD	SACKSTON WOODS LN	TARRYTOWN DR	233	60	1,551	Arterial	Asphalt	City	72	99400	69				87
25566	25566-1	1021	3300	80	NEW BALLAS RD	TARRYTOWN DR	LAKESHORE DR	650	60	4,333	Arterial	Asphalt	City	76	99400	69				87
25294	25294-1	974	3300	90	NEW BALLAS RD	LAKESHORE DR	SACKSTON RIDGE LN	603	56	3,751	Arterial	Asphalt	City	74	99400	69				87
25045	25045-1	942	3300	100	NEW BALLAS RD	SACKSTON RIDGE LN	LADUE RD	877	56	5,455	Arterial	Asphalt	City	63	99400	69				87
24564	24564-1	876	3300	110	NEW BALLAS RD	LADUE RD	SANTINO CT	338	68	2,555	Arterial	Asphalt	City	58	99410	69				87
24368	24368-1	601	3300	120	NEW BALLAS RD	SANTINO CT	CARLYLE LAKE DR	817	60	5,449	Arterial	Asphalt	City	73	99410	69				87
24047	24047-1	797	3300	130	NEW BALLAS RD	CARLYLE LAKE DR	CARLYLE LAKE DR	463	56	2,880	Arterial	Asphalt	City	72	99410	69				87
23813	23813-1	765	3300	140	NEW BALLAS RD	CARLYLE LAKE DR	MAGNA CARTA DR	921	56	5,745	Arterial	Asphalt	City	68	99410	69				87
23294	23294-1	672	3300	160	NEW BALLAS RD	MAGNA CARTA DR	ROCKY DR	380	56	2,366	Arterial	Asphalt	City	73	99420	71				87
23136	23136-1	633	3300	170	NEW BALLAS RD	ROCKY DR	OLD BALLAS RD	961	56	5,977	Arterial	Asphalt	City	72	99420	71				87
22619	22619-2	490	3300	180	NEW BALLAS RD	OLD BALLAS RD	STEPHANIE LN	362	56	2,274	Arterial	Asphalt	City	74	99420	71				87

Segment ID	Subsegment ID	GISID	Street Number	Block Number	Street Name	From Street	To Street	Pavement Length (ft)	Pavement Width (ft)	Pavement Area (yd2)	Functional Class	Pavement Type	Owner	Current PCI	SuperSeg ID	SuperSeg PCI	$1.45M Split ($1.65 CIP) Selected Rehab Year	Rehab Activity	Segment Cost ($)	Final PCI
22448	22448-1	432	3300	200	NEW BALLAS RD	STUDT RD	OLIVE BLVD	779	56	4,845	Arterial	Asphalt	City	67	99420	71				87
22104	22104-1	377	3300	210	NEW BALLAS RD	OLIVE BLVD	AMERICAN LEGION DR	411	54	2,464	Arterial	Concrete	City	76	99430	81				76
21780	21780-1	326	3300	230	NEW BALLAS RD	AMERICAN LEGION DR	CRAIG RD	1,298	64	9,230	Arterial	Concrete	City	83	99430	81				76
25669	25669-1	1052	3310	10	NEW LONDON DR	LAKESHORE DR	PEEKSKILL DR	1,149	26	3,319	Residential	Composite	City	60	25667	63				52
25667	25667-1	1050	3310	20	NEW LONDON DR	PEEKSKILL DR	NEW SALEM DR	457	26	1,319	Residential	Composite	City	69	25667	63				52
25611	25611-1	1030	3320	10	NEW SALEM DR	NEW LONDON DR	LAKESHORE DR	585	26	1,691	Residential	Composite	City	62	25376	63				52
25376	25376-1	991	3320	20	NEW SALEM DR	LAKESHORE DR	NORTH END	777	26	2,244	Residential	Composite	City	63	25376	63				52
21632	21632-1	224	3330	10	NIMES DR	MONTAUBAN DR	MONTAUBAN DR	103	26	297	Residential	Concrete	City	67	21620	69				62
21618	21618-1	220	3330	20	NIMES DR	MONTAUBAN DR	SOMERTON RIDGE DR	298	26	862	Residential	Concrete	City	69	21620	69				62
21620	21620-1	222	3330	30	NIMES DR	SOMERTON RIDGE DR	TIMBER RUN DR	461	26	1,331	Residential	Concrete	City	69	21620	69				62
21624	21624-1	223	3330	40	NIMES DR	TIMBER RUN DR	EAST END	456	26	1,318	Residential	Concrete	City	60	21624-1	60				51
25760	25760-1	1008	3340	10	NOTRE DAME DR	CHAMINADE DR	CHAMINADE DR	1,002	24	2,673	Residential	Asphalt	City	87	25760	87				81
25559	25559-1	1020	3350	10	NYACK DR	TARRYTOWN DR	LAKESHORE DR	619	26	1,789	Residential	Concrete	City	69	25559	69				62
23100	23100-1	629	3360	10	OAK HOLLOW DR	COUNTRY GLEN LN	SE END	674	26	1,946	Residential	Asphalt	City	45	23100	45	2017	FWM + Thick Olay (> 2.0 - 3.0)	45,723	88
24793	24793-1	925	3370	10	OAK PARK CT	SOUTH END	LADUE RD	370	24	987	Residential	Asphalt	City	53	24793	53	2016	EM/FWM Mod Olay (2.0 - 3.0)	17,770	85
25747	25747-1	1005	3380	10	OAK PARK DR	SOUTH END	OAK PARK DR	1,399	20	3,108	Residential	Asphalt	City	50	25199	53				39
25200	25200-1	969	3380	20	OAK PARK DR	OAK PARK DR	NORTH END	734	19	1,550	Residential	Asphalt	City	55	25199	53				39
25199	25199-2	968	3390	10	OAK PARK DR	OAK PARK DR	SPOEDE RD	520	20	1,156	Residential	Asphalt	City	57	25199	53				39
22498	22498-2	463	3400	10	OAKHAVEN LN	SW END	WEDGEWOOD LN	656	20	1,459	Residential	Asphalt	City	57	22498-2	57	2018	EM/FWM Mod Olay (2.0 - 3.0)	26,260	87
25152	25152-1	962	3410	10	OAKSTONE LN	WEST END	LADUEMONT DR	459	20	1,019	Residential	Concrete	City	70	25152	70				63
25125	25125-1	954	3410	20	OAKSTONE LN	LADUEMONT DR	NE END	252	20	561	Residential	Concrete	City	61	25125	61				52
22646	22646-1	526	3420	10	OFFICE PKY	OLDE CABIN RD	OFFICE PKY	990	30	3,301	Residential	Asphalt	City	59	22258	56				43
22258	22258-1	398	3420	20	OFFICE PKY	CRAIG RD	OFFICE PKY	545	33	1,997	Residential	Asphalt	City	50	22258	56				43
22791	22791-1	541	3430	10	OLD BALLAS RD	EMERSON RD	DECKER LN	640	30	2,133	Residential	Concrete	City	69	22773	71	2016	Localized Rehab	28,798	84
22773	22773-1	448	3430	20	OLD BALLAS RD	DECKER LN	NEW BALLAS RD	546	30	1,819	Residential	Concrete	City	73	22773	71	2016	Localized Rehab	24,558	84
22763	22763-1	443	3430	30	OLD BALLAS RD	NEW BALLAS RD	COEUR DE ROYALE DR	786	36	3,143	Residential	Asphalt	City	85	22763	84				77
22766	22766-1	444	3430	40	OLD BALLAS RD	COEUR DE ROYALE DR	SARAH LN	275	36	1,100	Residential	Asphalt	City	88	22763	84				77
22771	22771-1	446	3430	50	OLD BALLAS RD	SARAH LN	OLDE CABIN RD	297	36	1,188	Residential	Asphalt	City	80	22763	84				77
22770	22770-1	445	3430	60	OLD BALLAS RD	OLDE CABIN RD	STUDT AVE	678	30	2,262	Residential	Asphalt	City	66	22460-2	59	2019	EM Thin Olay (1.5 - 2.0) + RR	37,325	87
22460	22460-1	15	3430	70	OLD BALLAS RD	STUDT AVE	OLIVE BLVD	24	30	80	Residential	Composite	City	55	22460-1	55				
22460	22460-2	15	3430	70	OLD BALLAS RD	STUDT AVE	OLIVE BLVD	950	30	3,167	Residential	Asphalt	City	55	22460-2	59	2019	EM Thin Olay (1.5 - 2.0) + RR	52,258	87
22772	22772-1	447	3440	10	OLDE CABIN RD	OLD BALLAS RD	CRAIG RD	554	30	1,846	Collector	Asphalt	City	70	22772	72				62
22699	22699-1	539	3440	20	OLDE CABIN RD	CRAIG RD	OFFICE PKY	923	30	3,078	Collector	Asphalt	City	74	22772	72				62
21966	21966-1	337	5010	10	ORCHARD LAKES DR	OLIVE BLVD	CITY LIMIT	532	24	1,419	Residential	Concrete	City	79	21966-1	79	2019	Joint Rehab	4,256	83
21246	21246-1	139	3450	10	PAGET DR	WEST END	CORPORATE SQUARE DR	270	36	1,082	Residential	Asphalt	City	81	21246	81				74
22039	22039-1	360	3460	10	PARK WEST DR	OLIVE BLVD	NORTH END	341	26	985	Residential	Composite	City	45	22039	45	2017	FWM + Thick Olay (> 2.0 - 3.0)	23,143	89
25668	25668-1	1051	3470	10	PEEKSKILL DR	NEW LONDON DR	LAKESHORE DR	736	26	2,125	Residential	Concrete	City	81	25668	81				76
25135	25135-1	958	3480	10	PETITE ROYALE CT	SOUTH END	ROYAL MANOR DR	921	26	2,662	Residential	Concrete	City	69	25135	69				61
22063	22063-1	367	3490	10	PHYLLIS LN	SOUTH END	CLARISSA DR	241	29	776	Residential	Composite	City	71	22063	69				60
23491	23491-1	722	3500	10	PINE MANOR DR	RIDGECORDE PL	GRAESER RD	458	26	1,322	Residential	Concrete	City	70	23491	70				63
25109	25109-1	953	3510	10	PINEHURST ESTATES DR	SOUTH END	LADUE RD	1,137	20	2,526	Residential	Concrete	City	65	25109	65	2020	Slight Pnl Rplcmnt & Joint Reh	51,778	89

Segment ID	Subsegment ID	GISID	Street Number	Block Number	Street Name	From Street	To Street	Pavement Length (ft)	Pavement Width (ft)	Pavement Area (yd2)	Functional Class	Pavement Type	Owner	Current PCI	SuperSeg ID	SuperSeg PCI	Steady State ($900k/Year) Selected Rehab Year	Rehab Activity	Segment Cost ($)	Final PCI
22448	22448-1	432	3300	200	NEW BALLAS RD	STUDT RD	OLIVE BLVD	779	56	4,845	Arterial	Asphalt	City	67	99420	71				87
22104	22104-1	377	3300	210	NEW BALLAS RD	OLIVE BLVD	AMERICAN LEGION DR	411	54	2,464	Arterial	Concrete	City	76	99430	81				76
21780	21780-1	326	3300	230	NEW BALLAS RD	AMERICAN LEGION DR	CRAIG RD	1,298	64	9,230	Arterial	Concrete	City	83	99430	81				76
25669	25669-1	1052	3310	10	NEW LONDON DR	LAKESHORE DR	PEEKSKILL DR	1,149	26	3,319	Residential	Composite	City	60	25667	63				52
25667	25667-1	1050	3310	20	NEW LONDON DR	PEEKSKILL DR	NEW SALEM DR	457	26	1,319	Residential	Composite	City	69	25667	63				52
25611	25611-1	1030	3320	10	NEW SALEM DR	NEW LONDON DR	LAKESHORE DR	585	26	1,691	Residential	Composite	City	62	25376	63				52
25376	25376-1	991	3320	20	NEW SALEM DR	LAKESHORE DR	NORTH END	777	26	2,244	Residential	Composite	City	63	25376	63				52
21632	21632-1	224	3330	10	NIMES DR	MONTAUBAN DR	MONTAUBAN DR	103	26	297	Residential	Concrete	City	67	21620	69				62
21618	21618-1	220	3330	20	NIMES DR	MONTAUBAN DR	SOMERTON RIDGE DR	298	26	862	Residential	Concrete	City	69	21620	69				62
21620	21620-1	222	3330	30	NIMES DR	SOMERTON RIDGE DR	TIMBER RUN DR	461	26	1,331	Residential	Concrete	City	69	21620	69				62
21624	21624-1	223	3330	40	NIMES DR	TIMBER RUN DR	EAST END	456	26	1,318	Residential	Concrete	City	60	21624-1	60				51
25760	25760-1	1008	3340	10	NOTRE DAME DR	CHAMINADE DR	CHAMINADE DR	1,002	24	2,673	Residential	Asphalt	City	87	25760	87				81
25559	25559-1	1020	3350	10	NYACK DR	TARRYTOWN DR	LAKESHORE DR	619	26	1,789	Residential	Concrete	City	69	25559	69				62
23100	23100-1	629	3360	10	OAK HOLLOW DR	COUNTRY GLEN LN	SE END	674	26	1,946	Residential	Asphalt	City	45	23100	45	2017	FWM + Thick Olay (> 2.0 - 3.0)	45,723	88
24793	24793-1	925	3370	10	OAK PARK CT	SOUTH END	LADUE RD	370	24	987	Residential	Asphalt	City	53	24793	53				39
25747	25747-1	1005	3380	10	OAK PARK DR	SOUTH END	OAK PARK DR	1,399	20	3,108	Residential	Asphalt	City	50	25199	53				39
25200	25200-1	969	3380	20	OAK PARK DR	OAK PARK DR	NORTH END	734	19	1,550	Residential	Asphalt	City	55	25199	53				39
25199	25199-2	968	3390	10	OAK PARK DR	OAK PARK DR	SPOEDE RD	520	20	1,156	Residential	Asphalt	City	57	25199	53				39
22498	22498-2	463	3400	10	OAKHAVEN LN	SW END	WEDGEWOOD LN	656	20	1,459	Residential	Asphalt	City	57	22498-2	57				42
25152	25152-1	962	3410	10	OAKSTONE LN	WEST END	LADUEMONT DR	459	20	1,019	Residential	Concrete	City	70	25152	70				63
25125	25125-1	954	3410	20	OAKSTONE LN	LADUEMONT DR	NE END	252	20	561	Residential	Concrete	City	61	25125	61				52
22646	22646-1	526	3420	10	OFFICE PKY	OLDE CABIN RD	OFFICE PKY	990	30	3,301	Residential	Asphalt	City	59	22258	56				43
22258	22258-1	398	3420	20	OFFICE PKY	CRAIG RD	OFFICE PKY	545	33	1,997	Residential	Asphalt	City	50	22258	56				43
22791	22791-1	541	3430	10	OLD BALLAS RD	EMERSON RD	DECKER LN	640	30	2,133	Residential	Concrete	City	69	22773	71				63
22773	22773-1	448	3430	20	OLD BALLAS RD	DECKER LN	NEW BALLAS RD	546	30	1,819	Residential	Concrete	City	73	22773	71				63
22763	22763-1	443	3430	30	OLD BALLAS RD	NEW BALLAS RD	COEUR DE ROYALE DR	786	36	3,143	Residential	Asphalt	City	85	22763	84				77
22766	22766-1	444	3430	40	OLD BALLAS RD	COEUR DE ROYALE DR	SARAH LN	275	36	1,100	Residential	Asphalt	City	88	22763	84				77
22771	22771-1	446	3430	50	OLD BALLAS RD	SARAH LN	OLDE CABIN RD	297	36	1,188	Residential	Asphalt	City	80	22763	84				77
22770	22770-1	445	3430	60	OLD BALLAS RD	OLDE CABIN RD	STUDT AVE	678	30	2,262	Residential	Asphalt	City	66	22460-2	59				45
22460	22460-1	15	3430	70	OLD BALLAS RD	STUDT AVE	OLIVE BLVD	24	30	80	Residential	Composite	City	55	22460-1	55				
22460	22460-2	15	3430	70	OLD BALLAS RD	STUDT AVE	OLIVE BLVD	950	30	3,167	Residential	Asphalt	City	55	22460-2	59				45
22772	22772-1	447	3440	10	OLDE CABIN RD	OLD BALLAS RD	CRAIG RD	554	30	1,846	Collector	Asphalt	City	70	22772	72				62
22699	22699-1	539	3440	20	OLDE CABIN RD	CRAIG RD	OFFICE PKY	923	30	3,078	Collector	Asphalt	City	74	22772	72				62
21966	21966-1	337	5010	10	ORCHARD LAKES DR	OLIVE BLVD	CITY LIMIT	532	24	1,419	Residential	Concrete	City	79	21966-1	79	2019	Joint Rehab	4,256	83
21246	21246-1	139	3450	10	PAGET DR	WEST END	CORPORATE SQUARE DR	270	36	1,082	Residential	Asphalt	City	81	21246	81	2020	Preventative Maintenance	2,271	84
22039	22039-1	360	3460	10	PARK WEST DR	OLIVE BLVD	NORTH END	341	26	985	Residential	Composite	City	45	22039	45	2017	FWM + Thick Olay (> 2.0 - 3.0)	23,143	89
25668	25668-1	1051	3470	10	PEEKSKILL DR	NEW LONDON DR	LAKESHORE DR	736	26	2,125	Residential	Concrete	City	81	25668	81				76
25135	25135-1	958	3480	10	PETITE ROYALE CT	SOUTH END	ROYAL MANOR DR	921	26	2,662	Residential	Concrete	City	69	25135	69				61
22063	22063-1	367	3490	10	PHYLLIS LN	SOUTH END	CLARISSA DR	241	29	776	Residential	Composite	City	71	22063	69				60
23491	23491-1	722	3500	10	PINE MANOR DR	RIDGECORDE PL	GRAESER RD	458	26	1,322	Residential	Concrete	City	70	23491	70				63
25109	25109-1	953	3510	10	PINEHURST ESTATES DR	SOUTH END	LADUE RD	1,137	20	2,526	Residential	Concrete	City	65	25109	65				57

City of Creve Coeur, MO
Appendix B - Rehab Plans by Segment

Segment ID	Subsegment ID	GISID	Street Number	Block Number	Street Name	From Street	To Street	Pavement Length (ft)	Pavement Width (ft)	Pavement Area (yd2)	Functional Class	Pavement Type	Owner	Current PCI	SuperSeg ID	SuperSeg PCI	Need Year (Unlimited Budget) Selected Rehab Year	Rehab Activity	Segment Cost ($)	Final PCI
22448	22448-1	432	3300	200	NEW BALLAS RD	STUDT RD	OLIVE BLVD	779	56	4,845	Arterial	Asphalt	City	67	99420	71				87
22104	22104-1	377	3300	210	NEW BALLAS RD	OLIVE BLVD	AMERICAN LEGION DR	411	54	2,464	Arterial	Concrete	City	76	99430	81				76
21780	21780-1	326	3300	230	NEW BALLAS RD	AMERICAN LEGION DR	CRAIG RD	1,298	64	9,230	Arterial	Concrete	City	83	99430	81				76
25669	25669-1	1052	3310	10	NEW LONDON DR	LAKESHORE DR	PEEKSKILL DR	1,149	26	3,319	Residential	Composite	City	60	25667	63	2017	EM Thin Overlay (1.5 - 2.0)	44,803	86
25667	25667-1	1050	3310	20	NEW LONDON DR	PEEKSKILL DR	NEW SALEM DR	457	26	1,319	Residential	Composite	City	69	25667	63	2017	EM Thin Overlay (1.5 - 2.0)	17,805	86
25611	25611-1	1030	3320	10	NEW SALEM DR	NEW LONDON DR	LAKESHORE DR	585	26	1,691	Residential	Composite	City	62	25376	63	2017	EM Thin Overlay (1.5 - 2.0)	22,829	86
25376	25376-1	991	3320	20	NEW SALEM DR	LAKESHORE DR	NORTH END	777	26	2,244	Residential	Composite	City	63	25376	63	2017	EM Thin Overlay (1.5 - 2.0)	30,295	86
21632	21632-1	224	3330	10	NIMES DR	MONTAUBAN DR	MONTAUBAN DR	103	26	297	Residential	Concrete	City	67	21620	69				62
21618	21618-1	220	3330	20	NIMES DR	MONTAUBAN DR	SOMERTON RIDGE DR	298	26	862	Residential	Concrete	City	69	21620	69				62
21620	21620-1	222	3330	30	NIMES DR	SOMERTON RIDGE DR	TIMBER RUN DR	461	26	1,331	Residential	Concrete	City	69	21620	69				62
21624	21624-1	223	3330	40	NIMES DR	TIMBER RUN DR	EAST END	456	26	1,318	Residential	Concrete	City	60	21624-1	60	2016	Slight Pnl Rplcmnt & Joint Reh	27,023	86
25760	25760-1	1008	3340	10	NOTRE DAME DR	CHAMINADE DR	CHAMINADE DR	1,002	24	2,673	Residential	Asphalt	City	87	25760	87				81
25559	25559-1	1020	3350	10	NYACK DR	TARRYTOWN DR	LAKESHORE DR	619	26	1,789	Residential	Concrete	City	69	25559	69				62
23100	23100-1	629	3360	10	OAK HOLLOW DR	COUNTRY GLEN LN	SE END	674	26	1,946	Residential	Asphalt	City	45	23100	45	2017	FWM + Thick Olay (> 2.0 - 3.0)	45,723	88
24793	24793-1	925	3370	10	OAK PARK CT	SOUTH END	LADUE RD	370	24	987	Residential	Asphalt	City	53	24793	53	2016	EM/FWM Mod Olay (2.0 - 3.0)	17,770	85
25747	25747-1	1005	3380	10	OAK PARK DR	SOUTH END	OAK PARK DR	1,399	20	3,108	Residential	Asphalt	City	50	25199	53	2016	EM/FWM Mod Olay (2.0 - 3.0)	55,947	86
25200	25200-1	969	3380	20	OAK PARK DR	OAK PARK DR	NORTH END	734	19	1,550	Residential	Asphalt	City	55	25199	53	2016	EM/FWM Mod Olay (2.0 - 3.0)	27,902	86
25199	25199-2	968	3390	10	OAK PARK DR	OAK PARK DR	SPOEDE RD	520	20	1,156	Residential	Asphalt	City	57	25199	53	2016	EM/FWM Mod Olay (2.0 - 3.0)	20,809	86
22498	22498-2	463	3400	10	OAKHAVEN LN	SW END	WEDGEWOOD LN	656	20	1,459	Residential	Asphalt	City	57	22498-2	57	2018	EM/FWM Mod Olay (2.0 - 3.0)	26,260	87
25152	25152-1	962	3410	10	OAKSTONE LN	WEST END	LADUEMONT DR	459	20	1,019	Residential	Concrete	City	70	25152	70	2016	Localized Rehab	11,977	84
25125	25125-1	954	3410	20	OAKSTONE LN	LADUEMONT DR	NE END	252	20	561	Residential	Concrete	City	61	25125	61	2016	Slight Pnl Rplcmnt & Joint Reh	11,503	86
22646	22646-1	526	3420	10	OFFICE PKY	OLDE CABIN RD	OFFICE PKY	990	30	3,301	Residential	Asphalt	City	59	22258	56	2018	EM Thin Olay (1.5 - 2.0) + RR	47,866	86
22258	22258-1	398	3420	20	OFFICE PKY	CRAIG RD	OFFICE PKY	545	33	1,997	Residential	Asphalt	City	50	22258	56	2018	EM Thin Olay (1.5 - 2.0) + RR	28,958	86
22791	22791-1	541	3430	10	OLD BALLAS RD	EMERSON RD	DECKER LN	640	30	2,133	Residential	Concrete	City	69	22773	71	2016	Localized Rehab	28,798	84
22773	22773-1	448	3430	20	OLD BALLAS RD	DECKER LN	NEW BALLAS RD	546	30	1,819	Residential	Concrete	City	73	22773	71	2016	Localized Rehab	24,558	84
22763	22763-1	443	3430	30	OLD BALLAS RD	NEW BALLAS RD	COEUR DE ROYALE DR	786	36	3,143	Residential	Asphalt	City	85	22763	84				77
22766	22766-1	444	3430	40	OLD BALLAS RD	COEUR DE ROYALE DR	SARAH LN	275	36	1,100	Residential	Asphalt	City	88	22763	84				77
22771	22771-1	446	3430	50	OLD BALLAS RD	SARAH LN	OLDE CABIN RD	297	36	1,188	Residential	Asphalt	City	80	22763	84				77
22770	22770-1	445	3430	60	OLD BALLAS RD	OLDE CABIN RD	STUDT AVE	678	30	2,262	Residential	Asphalt	City	66	22460-2	59	2019	EM Thin Olay (1.5 - 2.0) + RR	37,325	87
22460	22460-1	15	3430	70	OLD BALLAS RD	STUDT AVE	OLIVE BLVD	24	30	80	Residential	Composite	City	55	22460-1	55				
22460	22460-2	15	3430	70	OLD BALLAS RD	STUDT AVE	OLIVE BLVD	950	30	3,167	Residential	Asphalt	City	55	22460-2	59	2019	EM Thin Olay (1.5 - 2.0) + RR	52,258	87
22772	22772-1	447	3440	10	OLDE CABIN RD	OLD BALLAS RD	CRAIG RD	554	30	1,846	Collector	Asphalt	City	70	22772	72	2017	Surface Treatment	6,092	83
22699	22699-1	539	3440	20	OLDE CABIN RD	CRAIG RD	OFFICE PKY	923	30	3,078	Collector	Asphalt	City	74	22772	72	2017	Surface Treatment	10,158	83
21966	21966-1	337	5010	10	ORCHARD LAKES DR	OLIVE BLVD	CITY LIMIT	532	24	1,419	Residential	Concrete	City	79	21966-1	79	2019	Joint Rehab	4,256	83
21246	21246-1	139	3450	10	PAGET DR	WEST END	CORPORATE SQUARE DR	270	36	1,082	Residential	Asphalt	City	81	21246	81	2020	Preventative Maintenance	2,271	84
22039	22039-1	360	3460	10	PARK WEST DR	OLIVE BLVD	NORTH END	341	26	985	Residential	Composite	City	45	22039	45	2017	FWM + Thick Olay (> 2.0 - 3.0)	23,143	89
25668	25668-1	1051	3470	10	PEEKSKILL DR	NEW LONDON DR	LAKESHORE DR	736	26	2,125	Residential	Concrete	City	81	25668	81				76
25135	25135-1	958	3480	10	PETITE ROYALE CT	SOUTH END	ROYAL MANOR DR	921	26	2,662	Residential	Concrete	City	69	25135	69				61
22063	22063-1	367	3490	10	PHYLLIS LN	SOUTH END	CLARISSA DR	241	29	776	Residential	Composite	City	71	22063	69				60
23491	23491-1	722	3500	10	PINE MANOR DR	RIDGECORDE PL	GRAESER RD	458	26	1,322	Residential	Concrete	City	70	23491	70	2016	Localized Rehab	15,536	84
25109	25109-1	953	3510	10	PINEHURST ESTATES DR	SOUTH END	LADUE RD	1,137	20	2,526	Residential	Concrete	City	65	25109	65	2019	Slight Pnl Rplcmnt & Joint Reh	51,778	88

Segment ID	Subsegment ID	GISID	Street Number	Block Number	Street Name	From Street	To Street	Pavement Length (ft)	Pavement Width (ft)	Pavement Area (yd2)	Functional Class	Pavement Type	Owner	Current PCI	SuperSeg ID	SuperSeg PCI	$1.45M Split ($1.65 CIP) Selected Rehab Year	Rehab Activity	Segment Cost ($)	Final PCI
24974	24974-1	935	3520	10	PLANTATION DR	SE END	LADUE RD	943	26	2,725	Residential	Concrete	City	66	24974	66				58
23410	23410-1	701	3530	10	PRINCE TOWNE DR	SW END	COUNTRY GLEN LN	346	26	1,000	Residential	Concrete	City	66	23385	66				59
23385	23385-1	695	3530	20	PRINCE TOWNE DR	COUNTRY GLEN LN	ROYAL VALLEY DR	425	26	1,227	Residential	Concrete	City	58	23385	66				59
23545	23545-1	728	3530	30	PRINCE TOWNE DR	ROYAL VALLEY DR	WINROCK DR	379	26	1,094	Residential	Concrete	City	73	23385	66				59
23386	297-1	793.1	3530	40	PRINCE TOWNE DR	KINGSHILL DR	WINROCK DR	685	26	5,195	Residential	Asphalt	City	90	297	90				84
23477	23477-1	718	3540	10	QUAILWAYS DR	WEST END	FOXBROOK DR	910	20	2,394	Residential	Composite	City	72	23477	72	2017	Surface Treatment + RR	8,377	84
23379	23379-1	692	3540	20	QUAILWAYS DR	FOXBROOK DR	TEALBROOK DR	386	40	1,716	Residential	Composite	City	66	23379	66				54
23076	23076-1	623	3550	10	RANDY DR	ROCKY RD	ROCKY DR	1,177	32	4,183	Residential	Composite	City	79	23076	79	2020	Preventative Maintenance	8,785	84
22170	22170-1	298	3560	10	RENEE DR	SAUCIER DR	CLARISSA DR	311	20	692	Residential	Composite	City	54	22180	55	2017	EM/FWM Mod Olay (2.0 - 3.0)	12,455	87
22054	22054-1	364	3560	20	RENEE DR	CLARISSA DR	OLIVE BLVD	529	20	1,176	Residential	Composite	City	49	22180	55	2017	EM/FWM Mod Olay (2.0 - 3.0)	21,166	87
20741	20741-1	51	3570	10	RESEARCH BLVD	SOUTH END	GATEWAY BLVD	1,276	33	4,680	Residential	Asphalt	City	40	20281	41	2016	FWM + Thick Olay (> 2.0 - 3.0)	128,695	86
20281	20281-1	24	3570	20	RESEARCH BLVD	GATEWAY BLVD	AMBASSADOR BLVD	914	36	3,657	Residential	Asphalt	City	37	20281	41	2016	FWM + Thick Olay (> 2.0 - 3.0)	100,563	86
19947	19947-1	5	3570	30	RESEARCH BLVD	AMBASSADOR BLVD	BAUR BLVD	585	36	2,339	Residential	Asphalt	City	48	20281	41	2016	FWM + Thick Olay (> 2.0 - 3.0)	64,320	86
99103	99103-1	656	3580	10	RIDGECORDE LN	RIDGECORDE PL	GRAESER RD	444	25	1,233	Residential	Concrete	City	73	23239	72				65
23480	23480-1	720	3590	10	RIDGECORDE PL	PINE MANOR DR	RIDGECORDE LN	566	26	1,635	Residential	Concrete	City	74	23239	72				65
23239	23239-1	657	3590	20	RIDGECORDE PL	RIDGECORDE LN	NORTH END	342	32	1,216	Residential	Concrete	City	69	23239	72				65
23291	23291-1	671	3600	10	ROBINVIEW CT	WEST END	FALAISE DR	251	26	726	Residential	Asphalt	City	50	23291	50	2019	FWM + Thick Olay (> 2.0 - 3.0)	17,060	90
23134	23134-1	632	3610	10	ROCKY DR	RANDY DR	NEW BALLAS RD	559	24	1,490	Residential	Composite	City	76	23075	81				75
23077	23077-1	624	3620	10	ROCKY RD	EMERSON RD	RANDY DR	349	24	930	Residential	Composite	City	83	23075	81				75
23075	23075-1	622	3620	20	ROCKY RD	RANDY DR	RANDY DR	488	24	1,302	Residential	Composite	City	86	23075	81				75
26444	26444-1	1105	3630	10	ROLLING VIEW RD	SW END	CONWAY RD	668	26	1,931	Residential	Composite	City	65	26444	65				53
24148	24148-1	813	3640	10	RONDELAY CT	RONDELAY DR	NORTH END	215	35	837	Residential	Composite	City	49	24148	69				60
24149	24149-2	814	3650	10	RONDELAY DR	GRAESER RD	RONDELAY CT	708	24	1,889	Residential	Composite	City	76	24148	69				60
24165	24165-2	818	3650	20	RONDELAY DR	RONDELAY CT	SPOEDE RD	1,300	24	3,467	Residential	Composite	City	71	24148	69				60
25084	25084-1	946	3660	10	ROYAL GATE DR	SOUTH END	ROYAL MANOR DR	799	26	2,309	Residential	Concrete	City	75	25084	75	2019	Localized Rehab	27,135	86
24693	24693-1	906	3660	20	ROYAL GATE DR	ROYAL MANOR DR	PRIVATE RD	285	30	949	Residential	Concrete	City	69	24693	69				62
56697	56697-1	1214	3670	10	ROYAL MANOR CT	ROYAL MANOR DR	CUL DE SAC LOOP	331	26	956	Residential	Concrete	City	72	56697	72				65
25151	25151-1	961	3690	10	ROYAL MANOR DR	WEST END	ROYALWAY CT	1,690	26	4,881	Residential	Concrete	City	68	25151	68				61
24749	24749-1	922	3690	20	ROYAL MANOR DR	ROYALWAY CT	ROYAL GATE DR	460	26	1,329	Residential	Concrete	City	70	24749	70				63
24705	24705-1	917	3690	30	ROYAL MANOR DR	ROYAL GATE DR	PETITE ROYALE CT	470	26	1,359	Residential	Concrete	City	66	24705	66				59
24735	24735-1	920	3690	40	ROYAL MANOR DR	PETITE ROYALE CT	ROYAL MANOR CT	502	26	1,451	Residential	Concrete	City	75	24735	75	2016	Joint Rehab	4,352	81
25142	25142-1	959	3690	50	ROYAL MANOR DR	SOUTH END	ROYAL MANOR CT	830	26	2,399	Residential	Concrete	City	79	25142	79	2019	Joint Rehab	7,196	83
23384	23384-1	694	3700	10	ROYAL VALLEY DR	PRINCE TOWNE DR (PCC)	PRINCE TOWNE DR (PCC)	38	26	110	Residential	Concrete	City	95	23385	66				59
23384	23384-2	694	3700	10	ROYAL VALLEY DR	PRINCE TOWNE DR	PRINCE TOWNE DR	90	26	260	Residential	Composite	City	88	23384	68				59
23341	23341-1	685	3700	20	ROYAL VALLEY DR	PRINCE TOWNE DR	ROYALWOOD DR	1,724	26	4,981	Residential	Composite	City	67	23384	68				59
23341	23341-2	685.1	3700	20	ROYAL VALLEY DR	PRINCE TOWNE DR (PCC)	ROYALWOOD DR (PCC)	95	26	274	Residential	Concrete	City	96	23341-2	71	2017	Localized Rehab	3,220	85
23213	23213-1	651	3700	30	ROYAL VALLEY DR	ROYALWOOD DR	COEUR DE VILLE LN	66	26	191	Residential	Composite	City	69	23213-1	69				60
23213	23213-2	651	3700	30	ROYAL VALLEY DR	ROYALWOOD DR	COEUR DE VILLE LN	886	26	2,559	Residential	Concrete	City	69	23341-2	71	2017	Localized Rehab	30,073	85
24750	24750-1	923	3710	10	ROYALWAY CT	NW END	ROYAL MANOR DR	209	26	603	Residential	Concrete	City	65	24750	65	2020	Slight Pnl Rplcmnt & Joint Reh	12,354	89
23066	23066-1	620	3720	10	ROYALWOOD CT	ROYALWOOD DR	SE END	574	26	1,659	Residential	Concrete	City	66	23066	66				58
23098	23098-1	628	3730	10	ROYALWOOD DR	ROYAL VALLEY DR	ROYALWOOD CT	310	26	895	Residential	Concrete	City	69	22978	74	2019	Localized Rehab	10,515	86

Segment ID	Subsegment ID	GISID	Street Number	Block Number	Street Name	From Street	To Street	Pavement Length (ft)	Pavement Width (ft)	Pavement Area (yd2)	Functional Class	Pavement Type	Owner	Current PCI	SuperSeg ID	SuperSeg PCI	Steady State ($900k/Year) Selected Rehab Year	Rehab Activity	Segment Cost ($)	Final PCI
24974	24974-1	935	3520	10	PLANTATION DR	SE END	LADUE RD	943	26	2,725	Residential	Concrete	City	66	24974	66				58
23410	23410-1	701	3530	10	PRINCE TOWNE DR	SW END	COUNTRY GLEN LN	346	26	1,000	Residential	Concrete	City	66	23385	66				59
23385	23385-1	695	3530	20	PRINCE TOWNE DR	COUNTRY GLEN LN	ROYAL VALLEY DR	425	26	1,227	Residential	Concrete	City	58	23385	66				59
23545	23545-1	728	3530	30	PRINCE TOWNE DR	ROYAL VALLEY DR	WINROCK DR	379	26	1,094	Residential	Concrete	City	73	23385	66				59
23386	297-1	793.1	3530	40	PRINCE TOWNE DR	KINGSHILL DR	WINROCK DR	685	26	5,195	Residential	Asphalt	City	90	297	90				84
23477	23477-1	718	3540	10	QUAILWAYS DR	WEST END	FOXBROOK DR	910	20	2,394	Residential	Composite	City	72	23477	72				63
23379	23379-1	692	3540	20	QUAILWAYS DR	FOXBROOK DR	TEALBROOK DR	386	40	1,716	Residential	Composite	City	66	23379	66				54
23076	23076-1	623	3550	10	RANDY DR	ROCKY RD	ROCKY DR	1,177	32	4,183	Residential	Composite	City	79	23076	79	2020	Preventative Maintenance	8,785	84
22170	22170-1	298	3560	10	RENEE DR	SAUCIER DR	CLARISSA DR	311	20	692	Residential	Composite	City	54	22180	55				43
22054	22054-1	364	3560	20	RENEE DR	CLARISSA DR	OLIVE BLVD	529	20	1,176	Residential	Composite	City	49	22180	55				43
20741	20741-1	51	3570	10	RESEARCH BLVD	SOUTH END	GATEWAY BLVD	1,276	33	4,680	Residential	Asphalt	City	40	20281	41	2016	FWM + Thick Olay (> 2.0 - 3.0)	128,695	86
20281	20281-1	24	3570	20	RESEARCH BLVD	GATEWAY BLVD	AMBASSADOR BLVD	914	36	3,657	Residential	Asphalt	City	37	20281	41	2016	FWM + Thick Olay (> 2.0 - 3.0)	100,563	86
19947	19947-1	5	3570	30	RESEARCH BLVD	AMBASSADOR BLVD	BAUR BLVD	585	36	2,339	Residential	Asphalt	City	48	20281	41	2016	FWM + Thick Olay (> 2.0 - 3.0)	64,320	86
99103	99103-1	656	3580	10	RIDGECORDE LN	RIDGECORDE PL	GRAESER RD	444	25	1,233	Residential	Concrete	City	73	23239	72				65
23480	23480-1	720	3590	10	RIDGECORDE PL	PINE MANOR DR	RIDGECORDE LN	566	26	1,635	Residential	Concrete	City	74	23239	72				65
23239	23239-1	657	3590	20	RIDGECORDE PL	RIDGECORDE LN	NORTH END	342	32	1,216	Residential	Concrete	City	69	23239	72				65
23291	23291-1	671	3600	10	ROBINVIEW CT	WEST END	FALAISE DR	251	26	726	Residential	Asphalt	City	50	23291	50	2019	FWM + Thick Olay (> 2.0 - 3.0)	17,060	90
23134	23134-1	632	3610	10	ROCKY DR	RANDY DR	NEW BALLAS RD	559	24	1,490	Residential	Composite	City	76	23075	81				75
23077	23077-1	624	3620	10	ROCKY RD	EMERSON RD	RANDY DR	349	24	930	Residential	Composite	City	83	23075	81				75
23075	23075-1	622	3620	20	ROCKY RD	RANDY DR	RANDY DR	488	24	1,302	Residential	Composite	City	86	23075	81				75
26444	26444-1	1105	3630	10	ROLLING VIEW RD	SW END	CONWAY RD	668	26	1,931	Residential	Composite	City	65	26444	65				53
24148	24148-1	813	3640	10	RONDELAY CT	RONDELAY DR	NORTH END	215	35	837	Residential	Composite	City	49	24148	69				60
24149	24149-2	814	3650	10	RONDELAY DR	GRAESER RD	RONDELAY CT	708	24	1,889	Residential	Composite	City	76	24148	69				60
24165	24165-2	818	3650	20	RONDELAY DR	RONDELAY CT	SPOEDE RD	1,300	24	3,467	Residential	Composite	City	71	24148	69				60
25084	25084-1	946	3660	10	ROYAL GATE DR	SOUTH END	ROYAL MANOR DR	799	26	2,309	Residential	Concrete	City	75	25084	75				67
24693	24693-1	906	3660	20	ROYAL GATE DR	ROYAL MANOR DR	PRIVATE RD	285	30	949	Residential	Concrete	City	69	24693	69				62
56697	56697-1	1214	3670	10	ROYAL MANOR CT	ROYAL MANOR DR	CUL DE SAC LOOP	331	26	956	Residential	Concrete	City	72	56697	72				65
25151	25151-1	961	3690	10	ROYAL MANOR DR	WEST END	ROYALWAY CT	1,690	26	4,881	Residential	Concrete	City	68	25151	68				61
24749	24749-1	922	3690	20	ROYAL MANOR DR	ROYALWAY CT	ROYAL GATE DR	460	26	1,329	Residential	Concrete	City	70	24749	70				63
24705	24705-1	917	3690	30	ROYAL MANOR DR	ROYAL GATE DR	PETITE ROYALE CT	470	26	1,359	Residential	Concrete	City	66	24705	66				59
24735	24735-1	920	3690	40	ROYAL MANOR DR	PETITE ROYALE CT	ROYAL MANOR CT	502	26	1,451	Residential	Concrete	City	75	24735	75	2016	Joint Rehab	4,352	81
25142	25142-1	959	3690	50	ROYAL MANOR DR	SOUTH END	ROYAL MANOR CT	830	26	2,399	Residential	Concrete	City	79	25142	79	2019	Joint Rehab	7,196	83
23384	23384-1	694	3700	10	ROYAL VALLEY DR	PRINCE TOWNE DR (PCC)	PRINCE TOWNE DR (PCC)	38	26	110	Residential	Concrete	City	95	23385	66				59
23384	23384-2	694	3700	10	ROYAL VALLEY DR	PRINCE TOWNE DR	PRINCE TOWNE DR	90	26	260	Residential	Composite	City	88	23384	68				59
23341	23341-1	685	3700	20	ROYAL VALLEY DR	PRINCE TOWNE DR	ROYALWOOD DR	1,724	26	4,981	Residential	Composite	City	67	23384	68				59
23341	23341-2	685.1	3700	20	ROYAL VALLEY DR	PRINCE TOWNE DR (PCC)	ROYALWOOD DR (PCC)	95	26	274	Residential	Concrete	City	96	23341-2	71				64
23213	23213-1	651	3700	30	ROYAL VALLEY DR	ROYALWOOD DR	COEUR DE VILLE LN	66	26	191	Residential	Composite	City	69	23213-1	69	2017	EM Thin Overlay (1.5 - 2.0)	2,574	86
23213	23213-2	651	3700	30	ROYAL VALLEY DR	ROYALWOOD DR	COEUR DE VILLE LN	886	26	2,559	Residential	Concrete	City	69	23341-2	71				64
24750	24750-1	923	3710	10	ROYALWAY CT	NW END	ROYAL MANOR DR	209	26	603	Residential	Concrete	City	65	24750	65				58
23066	23066-1	620	3720	10	ROYALWOOD CT	ROYALWOOD DR	SE END	574	26	1,659	Residential	Concrete	City	66	23066	66				58
23098	23098-1	628	3730	10	ROYALWOOD DR	ROYAL VALLEY DR	ROYALWOOD CT	310	26	895	Residential	Concrete	City	69	22978	74	2019	Localized Rehab	10,515	86

City of Creve Coeur, MO
Appendix B - Rehab Plans by Segment

Segment ID	Subsegment ID	GISID	Street Number	Block Number	Street Name	From Street	To Street	Pavement Length (ft)	Pavement Width (ft)	Pavement Area (yd2)	Functional Class	Pavement Type	Owner	Current PCI	SuperSeg ID	SuperSeg PCI	Need Year (Unlimited Budget) Selected Rehab Year	Rehab Activity	Segment Cost ($)	Final PCI
24974	24974-1	935	3520	10	PLANTATION DR	SE END	LADUE RD	943	26	2,725	Residential	Concrete	City	66	24974	66	2020	Slight Pnl Rplcmnt & Joint Reh	55,852	89
23410	23410-1	701	3530	10	PRINCE TOWNE DR	SW END	COUNTRY GLEN LN	346	26	1,000	Residential	Concrete	City	66	23385	66	2020	Slight Pnl Rplcmnt & Joint Reh	20,502	89
23385	23385-1	695	3530	20	PRINCE TOWNE DR	COUNTRY GLEN LN	ROYAL VALLEY DR	425	26	1,227	Residential	Concrete	City	58	23385	66	2020	Slight Pnl Rplcmnt & Joint Reh	25,156	89
23545	23545-1	728	3530	30	PRINCE TOWNE DR	ROYAL VALLEY DR	WINROCK DR	379	26	1,094	Residential	Concrete	City	73	23385	66	2020	Slight Pnl Rplcmnt & Joint Reh	22,429	89
23386	297-1	793.1	3530	40	PRINCE TOWNE DR	KINGSHILL DR	WINROCK DR	685	26	5,195	Residential	Asphalt	City	90	297	90				84
23477	23477-1	718	3540	10	QUAILWAYS DR	WEST END	FOXBROOK DR	910	20	2,394	Residential	Composite	City	72	23477	72	2016	Surface Treatment + RR	8,377	83
23379	23379-1	692	3540	20	QUAILWAYS DR	FOXBROOK DR	TEALBROOK DR	386	40	1,716	Residential	Composite	City	66	23379	66	2019	EM Thin Overlay (1.5 - 2.0)	30,459	87
23076	23076-1	623	3550	10	RANDY DR	ROCKY RD	ROCKY DR	1,177	32	4,183	Residential	Composite	City	79	23076	79	2019	Preventative Maintenance	8,785	83
22170	22170-1	298	3560	10	RENEE DR	SAUCIER DR	CLARISSA DR	311	20	692	Residential	Composite	City	54	22180	55	2017	EM/FWM Mod Olay (2.0 - 3.0)	12,455	87
22054	22054-1	364	3560	20	RENEE DR	CLARISSA DR	OLIVE BLVD	529	20	1,176	Residential	Composite	City	49	22180	55	2017	EM/FWM Mod Olay (2.0 - 3.0)	21,166	87
20741	20741-1	51	3570	10	RESEARCH BLVD	SOUTH END	GATEWAY BLVD	1,276	33	4,680	Residential	Asphalt	City	40	20281	41	2016	FWM + Thick Olay (> 2.0 - 3.0)	128,695	86
20281	20281-1	24	3570	20	RESEARCH BLVD	GATEWAY BLVD	AMBASSADOR BLVD	914	36	3,657	Residential	Asphalt	City	37	20281	41	2016	FWM + Thick Olay (> 2.0 - 3.0)	100,563	86
19947	19947-1	5	3570	30	RESEARCH BLVD	AMBASSADOR BLVD	BAUR BLVD	585	36	2,339	Residential	Asphalt	City	48	20281	41	2016	FWM + Thick Olay (> 2.0 - 3.0)	64,320	86
99103	99103-1	656	3580	10	RIDGECORDE LN	RIDGECORDE PL	GRAESER RD	444	25	1,233	Residential	Concrete	City	73	23239	72	2017	Localized Rehab	14,488	85
23480	23480-1	720	3590	10	RIDGECORDE PL	PINE MANOR DR	RIDGECORDE LN	566	26	1,635	Residential	Concrete	City	74	23239	72	2017	Localized Rehab	19,212	85
23239	23239-1	657	3590	20	RIDGECORDE PL	RIDGECORDE LN	NORTH END	342	32	1,216	Residential	Concrete	City	69	23239	72	2017	Localized Rehab	14,289	85
23291	23291-1	671	3600	10	ROBINVIEW CT	WEST END	FALAISE DR	251	26	726	Residential	Asphalt	City	50	23291	50	2019	FWM + Thick Olay (> 2.0 - 3.0)	17,060	90
23134	23134-1	632	3610	10	ROCKY DR	RANDY DR	NEW BALLAS RD	559	24	1,490	Residential	Composite	City	76	23075	81				75
23077	23077-1	624	3620	10	ROCKY RD	EMERSON RD	RANDY DR	349	24	930	Residential	Composite	City	83	23075	81				75
23075	23075-1	622	3620	20	ROCKY RD	RANDY DR	RANDY DR	488	24	1,302	Residential	Composite	City	86	23075	81				75
26444	26444-1	1105	3630	10	ROLLING VIEW RD	SW END	CONWAY RD	668	26	1,931	Residential	Composite	City	65	26444	65	2018	EM Thin Overlay (1.5 - 2.0)	26,071	86
24148	24148-1	813	3640	10	RONDELAY CT	RONDELAY DR	NORTH END	215	35	837	Residential	Composite	City	49	24148	69				60
24149	24149-2	814	3650	10	RONDELAY DR	GRAESER RD	RONDELAY CT	708	24	1,889	Residential	Composite	City	76	24148	69				60
24165	24165-2	818	3650	20	RONDELAY DR	RONDELAY CT	SPOEDE RD	1,300	24	3,467	Residential	Composite	City	71	24148	69				60
25084	25084-1	946	3660	10	ROYAL GATE DR	SOUTH END	ROYAL MANOR DR	799	26	2,309	Residential	Concrete	City	75	25084	75	2019	Localized Rehab	27,135	86
24693	24693-1	906	3660	20	ROYAL GATE DR	ROYAL MANOR DR	PRIVATE RD	285	30	949	Residential	Concrete	City	69	24693	69				62
56697	56697-1	1214	3670	10	ROYAL MANOR CT	ROYAL MANOR DR	CUL DE SAC LOOP	331	26	956	Residential	Concrete	City	72	56697	72	2017	Localized Rehab	11,236	85
25151	25151-1	961	3690	10	ROYAL MANOR DR	WEST END	ROYALWAY CT	1,690	26	4,881	Residential	Concrete	City	68	25151	68				61
24749	24749-1	922	3690	20	ROYAL MANOR DR	ROYALWAY CT	ROYAL GATE DR	460	26	1,329	Residential	Concrete	City	70	24749	70				63
24705	24705-1	917	3690	30	ROYAL MANOR DR	ROYAL GATE DR	PETITE ROYALE CT	470	26	1,359	Residential	Concrete	City	66	24705	66	2020	Slight Pnl Rplcmnt & Joint Reh	27,858	89
24735	24735-1	920	3690	40	ROYAL MANOR DR	PETITE ROYALE CT	ROYAL MANOR CT	502	26	1,451	Residential	Concrete	City	75	24735	75	2016	Joint Rehab	4,352	81
25142	25142-1	959	3690	50	ROYAL MANOR DR	SOUTH END	ROYAL MANOR CT	830	26	2,399	Residential	Concrete	City	79	25142	79	2019	Joint Rehab	7,196	83
23384	23384-1	694	3700	10	ROYAL VALLEY DR	PRINCE TOWNE DR (PCC)	PRINCE TOWNE DR (PCC)	38	26	110	Residential	Concrete	City	95	23385	66	2020	Slight Pnl Rplcmnt & Joint Reh	2,255	89
23384	23384-2	694	3700	10	ROYAL VALLEY DR	PRINCE TOWNE DR	PRINCE TOWNE DR	90	26	260	Residential	Composite	City	88	23384	68				59
23341	23341-1	685	3700	20	ROYAL VALLEY DR	PRINCE TOWNE DR	ROYALWOOD DR	1,724	26	4,981	Residential	Composite	City	67	23384	68				59
23341	23341-2	685.1	3700	20	ROYAL VALLEY DR	PRINCE TOWNE DR (PCC)	ROYALWOOD DR (PCC)	95	26	274	Residential	Concrete	City	96	23341-2	71	2016	Localized Rehab	3,220	84
23213	23213-1	651	3700	30	ROYAL VALLEY DR	ROYALWOOD DR	COEUR DE VILLE LN	66	26	191	Residential	Composite	City	69	23213-1	69				60
23213	23213-2	651	3700	30	ROYAL VALLEY DR	ROYALWOOD DR	COEUR DE VILLE LN	886	26	2,559	Residential	Concrete	City	69	23341-2	71	2016	Localized Rehab	30,073	84
24750	24750-1	923	3710	10	ROYALWAY CT	NW END	ROYAL MANOR DR	209	26	603	Residential	Concrete	City	65	24750	65	2019	Slight Pnl Rplcmnt & Joint Reh	12,354	88
23066	23066-1	620	3720	10	ROYALWOOD CT	ROYALWOOD DR	SE END	574	26	1,659	Residential	Concrete	City	66	23066	66	2019	Slight Pnl Rplcmnt & Joint Reh	33,999	88
23098	23098-1	628	3730	10	ROYALWOOD DR	ROYAL VALLEY DR	ROYALWOOD CT	310	26	895	Residential	Concrete	City	69	22978	74	2018	Localized Rehab	10,515	86

Segment ID	Subsegment ID	GISID	Street Number	Block Number	Street Name	From Street	To Street	Pavement Length (ft)	Pavement Width (ft)	Pavement Area (yd2)	Functional Class	Pavement Type	Owner	Current PCI	SuperSeg ID	SuperSeg PCI	$1.45M Split ($1.65 CIP) Selected Rehab Year	Rehab Activity	Segment Cost ($)	Final PCI
22978	22978-1	581	3730	20	ROYALWOOD DR	ROYALWOOD CT	COUNTRY MANOR LN	320	26	926	Residential	Concrete	City	78	22978	74	2019	Localized Rehab	10,880	86
22493	22493-1	459	3740	10	RUE DE FLEUR DR	MASON MANOR RD	LAMPADAIRE DR	542	26	1,567	Residential	Concrete	City	82	22272	83				79
22272	22272-1	401	3740	20	RUE DE FLEUR DR	LAMPADAIRE DR	AMBOIS DR	347	26	1,003	Residential	Concrete	City	86	22272	83				79
22072	22072-2	369	3750	10	RUE DE LA BANQUE E	OLIVE BLVD	AMERICAN LEGION DR	190	38	802	Residential	Asphalt	City	55	22072-2	61				49
21939	21939-1	327	3750	20	RUE DE LA BANQUE E	AMERICAN LEGION DR	NORTH END	575	30	1,917	Residential	Asphalt	City	64	22072-2	61				49
22013	22013-1	352.1	3760	10	RUE DE LA BANQUE ST	OLIVE BLVD (PCC)	NORTH END (PCC)	135	45	675	Residential	Concrete	City	86	56696	87				82
22013	22013-2	352	3760	10	RUE DE LA BANQUE ST	OLIVE BLVD	NORTH END	422	40	1,876	Residential	Asphalt	City	58	22013-2	58	2019	EM/FWM Mod Olay (2.0 - 3.0)	33,776	89
22636	22636-1	523	3770	10	RUGBY CT	VILLA HILL LN	VILLA HILL LN	138	39	596	Residential	Asphalt	City	72	22636	72				62
24573	24573-1	879	3780	10	RUNNYMEDE DR	LADUE RD	MAGNA CARTA DR	373	36	1,494	Residential	Concrete	City	68	24573	68				61
24382	24382-1	603	3780	20	RUNNYMEDE DR	MAGNA CARTA DR	SANDHURST DR	222	26	641	Residential	Composite	City	77	24382	77	2016	Preventative Maintenance	1,347	80
24382	24382-2	603	3780	20	RUNNYMEDE DR	MAGNA CARTA DR	SANDHURST DR	760	26	2,197	Residential	Concrete	City	77	24067	76	2016	Joint Rehab	6,590	81
24067	24067-1	802	3780	30	RUNNYMEDE DR	SANDHURST DR	TEMPLAR DR	506	26	1,462	Residential	Concrete	City	75	24067	76	2016	Joint Rehab	4,386	81
23816	23816-1	767	3780	40	RUNNYMEDE DR	TEMPLAR DR	MARFORD DR	1,145	26	3,308	Residential	Concrete	City	66	23816	66				59
25150	25150-1	960	3790	10	SACKSTON RIDGE LN	WEST END	NEW BALLAS RD	1,224	26	3,537	Residential	Concrete	City	67	25150	67				60
25676	25676-1	1054	3800	10	SACKSTON WOODS LN	WEST END	SACKSTON WOODS LN	676	24	1,803	Residential	Composite	City	56	25676	44	2017	FWM + Thick Olay (> 2.0 - 3.0)	42,370	89
25659	25659-1	1049	3800	20	SACKSTON WOODS LN	SACKSTON WOODS LN	NEW BALLAS RD	374	24	997	Residential	Composite	City	60	25676	44	2017	FWM + Thick Olay (> 2.0 - 3.0)	23,429	89
25637	25637-1	1034	3810	10	SACKSTON WOODS LN	NW END	SACKSTON WOODS LN	800	28	2,489	Residential	Composite	City	28	25676	44	2017	FWM + Thick Olay (> 2.0 - 3.0)	58,490	89
25637	25637-2	1034.1	3810	10	SACKSTON WOODS LN	NW END (PCC)	SACKSTON WOODS LN (PCC)	638	24	1,702	Residential	Concrete	City	69	25637	69				62
24068	24068-1	803	3820	10	SANDHURST DR	MAGNA CARTA DR	RUNNYMEDE DR	829	26	2,395	Residential	Concrete	City	78	24068	78	2018	Joint Rehab	7,186	83
24390	24390-1	832	3830	10	SANTINO CT	WEST END	NEW BALLAS RD	311	32	1,106	Residential	Concrete	City	77	24390	77	2016	Joint Rehab	3,318	81
23279	23279-1	668	3840	10	SARAH LN	SOUTH END	OLD BALLAS RD	1,296	26	3,743	Residential	Asphalt	City	71	23279	71				61
22709	22709-1	17	3850	10	SARAWOOD LN	SOUTH END	MORWOOD LN	468	30	1,559	Residential	Composite	City	82	22709	82				76
22180	22180-1	305	3860	10	SAUCIER DR	RENEE DR	EAST END	270	29	869	Residential	Composite	City	64	22180	55	2017	EM/FWM Mod Olay (2.0 - 3.0)	15,641	87
23278	23278-1	667	3870	10	SHADYBROOK DR	WEST END	FOXBROOK DR	410	30	1,366	Residential	Concrete	City	78	23278	78	2018	Joint Rehab	4,099	83
24610	24610-1	890	3880	10	SHARDUE LN	LADUE RD	SHARDUE LN	412	20	915	Residential	Asphalt	City	65	24388	60	2020	EM/FWM Mod Olay (2.0 - 3.0)	16,473	90
24388	24388-1	830	3880	20	SHARDUE LN	SHARDUE LN	SHARDUE LN	200	20	444	Residential	Asphalt	City	49	24388	60	2020	EM/FWM Mod Olay (2.0 - 3.0)	7,993	90
24389	24389-1	831	3890	10	SHARDUE LN	SHARDUE LN	SHARDUE LN	83	20	184	Residential	Asphalt	City	79	24388	60	2020	EM/FWM Mod Olay (2.0 - 3.0)	3,313	90
24614	24614-1	892	3900	10	SHARDUE LN	LADUE RD	SHARDUE LN	429	20	954	Residential	Asphalt	City	58	24388	60	2020	EM/FWM Mod Olay (2.0 - 3.0)	17,175	90
24385	24385-1	604	3910	10	SHARDUE LN	SHARDUE LN	SHARDUE LN	81	20	180	Residential	Asphalt	City	58	24388	60	2020	EM/FWM Mod Olay (2.0 - 3.0)	3,241	90
23557	23557-2	730	3920	10	SHERWYN LN	SPOEDE RD	EAST END	1,381	20	3,068	Residential	Composite	City	55	23557	55				43
21617	21617-1	219	3930	10	SOMERTON RIDGE DR	NIMES DR	HAVERTON DR	1,440	26	4,160	Residential	Concrete	City	88	21617-1	88				84
21206	21206-1	132	3930	20	SOMERTON RIDGE DR	HAVERTON DR	MARINERS POINT DR	668	26	1,930	Residential	Concrete	City	83	21206-1	83				78
22432	22432-1	430	3940	10	SOMMERTON LN	COUNTRY MANOR LN	EAST END	431	31	1,483	Residential	Concrete	City	70	22432	70				62
22158	22158-1	296	3950	10	SONA LN	SOUTH END	OLIVE BLVD	60	20	133	Residential	Concrete	City	50	22158-1	50				
22158	22158-2	296	3950	10	SONA LN	SOUTH END	OLIVE BLVD	933	20	2,074	Residential	Composite	City	50	22158	50	2020	FWM + Thick Olay (> 2.0 - 3.0)	48,729	93
25134	25134-2	957	3960	10	SPOEDE ACRES	SPOEDE RD	NE END	591	24	1,575	Residential	Asphalt	City	60	25134	61	2020	EM/FWM Mod Olay (2.0 - 3.0)	28,358	90
22521	22521-1	474	3970	10	SPOEDE HILLS DR	SPOEDE RD	EAST END	1,268	20	2,819	Residential	Asphalt	City	75	22521	75	2018	Surface Treatment + RR	9,866	84
23873	23873-2	779	3980	10	SPOEDE LN	SPOEDE RD	SPOEDE RD	2,657	24	7,086	Residential	Asphalt	City	54	23873	54	2018	EM/FWM Mod Olay (2.0 - 3.0)	127,546	88
25959	25959-1	926	3990	60	SPOEDE RD	SPOEDE VIEW CT	LADUE RD	414	35	1,609	Collector	Asphalt	City	85	99260	84				77
25959	25959-2	956	3990	60	SPOEDE RD	OAK PARK DR	SPOEDE VIEW CT	582	25	1,615	Collector	Asphalt	City	83	99260	84				77
25959	25959-3	965	3990	60	SPOEDE RD	OAK PARK DR	OAK PARK DR	103	25	286	Collector	Asphalt	City	81	99260	84				77

Segment ID	Subsegment ID	GISID	Street Number	Block Number	Street Name	From Street	To Street	Pavement Length (ft)	Pavement Width (ft)	Pavement Area (yd2)	Functional Class	Pavement Type	Owner	Current PCI	SuperSeg ID	SuperSeg PCI	Steady State ($900k/Year) Selected Rehab Year	Rehab Activity	Segment Cost ($)	Final PCI
22978	22978-1	581	3730	20	ROYALWOOD DR	ROYALWOOD CT	COUNTRY MANOR LN	320	26	926	Residential	Concrete	City	78	22978	74	2019	Localized Rehab	10,880	86
22493	22493-1	459	3740	10	RUE DE FLEUR DR	MASON MANOR RD	LAMPADAIRE DR	542	26	1,567	Residential	Concrete	City	82	22272	83				79
22272	22272-1	401	3740	20	RUE DE FLEUR DR	LAMPADAIRE DR	AMBOIS DR	347	26	1,003	Residential	Concrete	City	86	22272	83				79
22072	22072-2	369	3750	10	RUE DE LA BANQUE E	OLIVE BLVD	AMERICAN LEGION DR	190	38	802	Residential	Asphalt	City	55	22072-2	61				49
21939	21939-1	327	3750	20	RUE DE LA BANQUE E	AMERICAN LEGION DR	NORTH END	575	30	1,917	Residential	Asphalt	City	64	22072-2	61				49
22013	22013-1	352.1	3760	10	RUE DE LA BANQUE ST	OLIVE BLVD (PCC)	NORTH END (PCC)	135	45	675	Residential	Concrete	City	86	56696	87				82
22013	22013-2	352	3760	10	RUE DE LA BANQUE ST	OLIVE BLVD	NORTH END	422	40	1,876	Residential	Asphalt	City	58	22013-2	58				45
22636	22636-1	523	3770	10	RUGBY CT	VILLA HILL LN	VILLA HILL LN	138	39	596	Residential	Asphalt	City	72	22636	72	2019	EM Thin Overlay (1.5 - 2.0)	8,050	87
24573	24573-1	879	3780	10	RUNNYMEDE DR	LADUE RD	MAGNA CARTA DR	373	36	1,494	Residential	Concrete	City	68	24573	68				61
24382	24382-1	603	3780	20	RUNNYMEDE DR	MAGNA CARTA DR	SANDHURST DR	222	26	641	Residential	Composite	City	77	24382	77	2020	Surface Treatment	1,924	87
24382	24382-2	603	3780	20	RUNNYMEDE DR	MAGNA CARTA DR	SANDHURST DR	760	26	2,197	Residential	Concrete	City	77	24067	76	2016	Joint Rehab	6,590	81
24067	24067-1	802	3780	30	RUNNYMEDE DR	SANDHURST DR	TEMPLAR DR	506	26	1,462	Residential	Concrete	City	75	24067	76	2016	Joint Rehab	4,386	81
23816	23816-1	767	3780	40	RUNNYMEDE DR	TEMPLAR DR	MARFORD DR	1,145	26	3,308	Residential	Concrete	City	66	23816	66				59
25150	25150-1	960	3790	10	SACKSTON RIDGE LN	WEST END	NEW BALLAS RD	1,224	26	3,537	Residential	Concrete	City	67	25150	67				60
25676	25676-1	1054	3800	10	SACKSTON WOODS LN	WEST END	SACKSTON WOODS LN	676	24	1,803	Residential	Composite	City	56	25676	44	2017	FWM + Thick Olay (> 2.0 - 3.0)	42,370	89
25659	25659-1	1049	3800	20	SACKSTON WOODS LN	SACKSTON WOODS LN	NEW BALLAS RD	374	24	997	Residential	Composite	City	60	25676	44	2017	FWM + Thick Olay (> 2.0 - 3.0)	23,429	89
25637	25637-1	1034	3810	10	SACKSTON WOODS LN	NW END	SACKSTON WOODS LN	800	28	2,489	Residential	Composite	City	28	25676	44	2017	FWM + Thick Olay (> 2.0 - 3.0)	58,490	89
25637	25637-2	1034.1	3810	10	SACKSTON WOODS LN	NW END (PCC)	SACKSTON WOODS LN (PCC)	638	24	1,702	Residential	Concrete	City	69	25637	69				62
24068	24068-1	803	3820	10	SANDHURST DR	MAGNA CARTA DR	RUNNYMEDE DR	829	26	2,395	Residential	Concrete	City	78	24068	78	2018	Joint Rehab	7,186	83
24390	24390-1	832	3830	10	SANTINO CT	WEST END	NEW BALLAS RD	311	32	1,106	Residential	Concrete	City	77	24390	77	2016	Joint Rehab	3,318	81
23279	23279-1	668	3840	10	SARAH LN	SOUTH END	OLD BALLAS RD	1,296	26	3,743	Residential	Asphalt	City	71	23279	71				61
22709	22709-1	17	3850	10	SARAWOOD LN	SOUTH END	MORWOOD LN	468	30	1,559	Residential	Composite	City	82	22709	82				76
22180	22180-1	305	3860	10	SAUCIER DR	RENEE DR	EAST END	270	29	869	Residential	Composite	City	64	22180	55				43
23278	23278-1	667	3870	10	SHADYBROOK DR	WEST END	FOXBROOK DR	410	30	1,366	Residential	Concrete	City	78	23278	78	2018	Joint Rehab	4,099	83
24610	24610-1	890	3880	10	SHARDUE LN	LADUE RD	SHARDUE LN	412	20	915	Residential	Asphalt	City	65	24388	60				47
24388	24388-1	830	3880	20	SHARDUE LN	SHARDUE LN	SHARDUE LN	200	20	444	Residential	Asphalt	City	49	24388	60				47
24389	24389-1	831	3890	10	SHARDUE LN	SHARDUE LN	SHARDUE LN	83	20	184	Residential	Asphalt	City	79	24388	60				47
24614	24614-1	892	3900	10	SHARDUE LN	LADUE RD	SHARDUE LN	429	20	954	Residential	Asphalt	City	58	24388	60				47
24385	24385-1	604	3910	10	SHARDUE LN	SHARDUE LN	SHARDUE LN	81	20	180	Residential	Asphalt	City	58	24388	60				47
23557	23557-2	730	3920	10	SHERWYN LN	SPOEDE RD	EAST END	1,381	20	3,068	Residential	Composite	City	55	23557	55				43
21617	21617-1	219	3930	10	SOMERTON RIDGE DR	NIMES DR	HAVERTON DR	1,440	26	4,160	Residential	Concrete	City	88	21617-1	88				84
21206	21206-1	132	3930	20	SOMERTON RIDGE DR	HAVERTON DR	MARINERS POINT DR	668	26	1,930	Residential	Concrete	City	83	21206-1	83				78
22432	22432-1	430	3940	10	SOMMERTON LN	COUNTRY MANOR LN	EAST END	431	31	1,483	Residential	Concrete	City	70	22432	70				62
22158	22158-1	296	3950	10	SONA LN	SOUTH END	OLIVE BLVD	60	20	133	Residential	Concrete	City	50	22158-1	50				
22158	22158-2	296	3950	10	SONA LN	SOUTH END	OLIVE BLVD	933	20	2,074	Residential	Composite	City	50	22158	50	2020	FWM + Thick Olay (> 2.0 - 3.0)	48,729	93
25134	25134-2	957	3960	10	SPOEDE ACRES	SPOEDE RD	NE END	591	24	1,575	Residential	Asphalt	City	60	25134	61				48
22521	22521-1	474	3970	10	SPOEDE HILLS DR	SPOEDE RD	EAST END	1,268	20	2,819	Residential	Asphalt	City	75	22521	75				64
23873	23873-2	779	3980	10	SPOEDE LN	SPOEDE RD	SPOEDE RD	2,657	24	7,086	Residential	Asphalt	City	54	23873	54				41
25959	25959-1	926	3990	60	SPOEDE RD	SPOEDE VIEW CT	LADUE RD	414	35	1,609	Collector	Asphalt	City	85	99260	84				77
25959	25959-2	956	3990	60	SPOEDE RD	OAK PARK DR	SPOEDE VIEW CT	582	25	1,615	Collector	Asphalt	City	83	99260	84				77
25959	25959-3	965	3990	60	SPOEDE RD	OAK PARK DR	OAK PARK DR	103	25	286	Collector	Asphalt	City	81	99260	84				77

City of Creve Coeur, MO
Appendix B - Rehab Plans by Segment

Segment ID	Subsegment ID	GISID	Street Number	Block Number	Street Name	From Street	To Street	Pavement Length (ft)	Pavement Width (ft)	Pavement Area (yd2)	Functional Class	Pavement Type	Owner	Current PCI	SuperSeg ID	SuperSeg PCI	Need Year (Unlimited Budget) Selected Rehab Year	Rehab Activity	Segment Cost ($)	Final PCI
22978	22978-1	581	3730	20	ROYALWOOD DR	ROYALWOOD CT	COUNTRY MANOR LN	320	26	926	Residential	Concrete	City	78	22978	74	2018	Localized Rehab	10,880	86
22493	22493-1	459	3740	10	RUE DE FLEUR DR	MASON MANOR RD	LAMPADAIRE DR	542	26	1,567	Residential	Concrete	City	82	22272	83				79
22272	22272-1	401	3740	20	RUE DE FLEUR DR	LAMPADAIRE DR	AMBOIS DR	347	26	1,003	Residential	Concrete	City	86	22272	83				79
22072	22072-2	369	3750	10	RUE DE LA BANQUE E	OLIVE BLVD	AMERICAN LEGION DR	190	38	802	Residential	Asphalt	City	55	22072-2	61	2016	EM Thin Overlay (1.5 - 2.0)	10,827	84
21939	21939-1	327	3750	20	RUE DE LA BANQUE E	AMERICAN LEGION DR	NORTH END	575	30	1,917	Residential	Asphalt	City	64	22072-2	61	2016	EM Thin Overlay (1.5 - 2.0)	25,878	84
22013	22013-1	352.1	3760	10	RUE DE LA BANQUE ST	OLIVE BLVD (PCC)	NORTH END (PCC)	135	45	675	Residential	Concrete	City	86	56696	87				82
22013	22013-2	352	3760	10	RUE DE LA BANQUE ST	OLIVE BLVD	NORTH END	422	40	1,876	Residential	Asphalt	City	58	22013-2	58	2019	EM/FWM Mod Olay (2.0 - 3.0)	33,776	89
22636	22636-1	523	3770	10	RUGBY CT	VILLA HILL LN	VILLA HILL LN	138	39	596	Residential	Asphalt	City	72	22636	72	2017	Surface Treatment + RR	2,087	84
24573	24573-1	879	3780	10	RUNNYMEDE DR	LADUE RD	MAGNA CARTA DR	373	36	1,494	Residential	Concrete	City	68	24573	68				61
24382	24382-1	603	3780	20	RUNNYMEDE DR	MAGNA CARTA DR	SANDHURST DR	222	26	641	Residential	Composite	City	77	24382	77	2016	Preventative Maintenance	1,347	80
24382	24382-2	603	3780	20	RUNNYMEDE DR	MAGNA CARTA DR	SANDHURST DR	760	26	2,197	Residential	Concrete	City	77	24067	76	2016	Joint Rehab	6,590	81
24067	24067-1	802	3780	30	RUNNYMEDE DR	SANDHURST DR	TEMPLAR DR	506	26	1,462	Residential	Concrete	City	75	24067	76	2016	Joint Rehab	4,386	81
23816	23816-1	767	3780	40	RUNNYMEDE DR	TEMPLAR DR	MARFORD DR	1,145	26	3,308	Residential	Concrete	City	66	23816	66	2020	Slight Pnl Rplcmnt & Joint Reh	67,815	89
25150	25150-1	960	3790	10	SACKSTON RIDGE LN	WEST END	NEW BALLAS RD	1,224	26	3,537	Residential	Concrete	City	67	25150	67				60
25676	25676-1	1054	3800	10	SACKSTON WOODS LN	WEST END	SACKSTON WOODS LN	676	24	1,803	Residential	Composite	City	56	25676	44	2017	FWM + Thick Olay (> 2.0 - 3.0)	42,370	89
25659	25659-1	1049	3800	20	SACKSTON WOODS LN	SACKSTON WOODS LN	NEW BALLAS RD	374	24	997	Residential	Composite	City	60	25676	44	2017	FWM + Thick Olay (> 2.0 - 3.0)	23,429	89
25637	25637-1	1034	3810	10	SACKSTON WOODS LN	NW END	SACKSTON WOODS LN	800	28	2,489	Residential	Composite	City	28	25676	44	2017	FWM + Thick Olay (> 2.0 - 3.0)	58,490	89
25637	25637-2	1034.1	3810	10	SACKSTON WOODS LN	NW END (PCC)	SACKSTON WOODS LN (PCC)	638	24	1,702	Residential	Concrete	City	69	25637	69				62
24068	24068-1	803	3820	10	SANDHURST DR	MAGNA CARTA DR	RUNNYMEDE DR	829	26	2,395	Residential	Concrete	City	78	24068	78	2018	Joint Rehab	7,186	83
24390	24390-1	832	3830	10	SANTINO CT	WEST END	NEW BALLAS RD	311	32	1,106	Residential	Concrete	City	77	24390	77	2016	Joint Rehab	3,318	81
23279	23279-1	668	3840	10	SARAH LN	SOUTH END	OLD BALLAS RD	1,296	26	3,743	Residential	Asphalt	City	71	23279	71	2016	Surface Treatment + RR	13,100	83
22709	22709-1	17	3850	10	SARAWOOD LN	SOUTH END	MORWOOD LN	468	30	1,559	Residential	Composite	City	82	22709	82				76
22180	22180-1	305	3860	10	SAUCIER DR	RENEE DR	EAST END	270	29	869	Residential	Composite	City	64	22180	55	2017	EM/FWM Mod Olay (2.0 - 3.0)	15,641	87
23278	23278-1	667	3870	10	SHADYBROOK DR	WEST END	FOXBROOK DR	410	30	1,366	Residential	Concrete	City	78	23278	78	2018	Joint Rehab	4,099	83
24610	24610-1	890	3880	10	SHARDUE LN	LADUE RD	SHARDUE LN	412	20	915	Residential	Asphalt	City	65	24388	60	2016	EM Thin Olay (1.5 - 2.0) + RR	13,270	83
24388	24388-1	830	3880	20	SHARDUE LN	SHARDUE LN	SHARDUE LN	200	20	444	Residential	Asphalt	City	49	24388	60	2016	EM Thin Olay (1.5 - 2.0) + RR	6,439	83
24389	24389-1	831	3890	10	SHARDUE LN	SHARDUE LN	SHARDUE LN	83	20	184	Residential	Asphalt	City	79	24388	60	2016	EM Thin Olay (1.5 - 2.0) + RR	2,668	83
24614	24614-1	892	3900	10	SHARDUE LN	LADUE RD	SHARDUE LN	429	20	954	Residential	Asphalt	City	58	24388	60	2016	EM Thin Olay (1.5 - 2.0) + RR	13,835	83
24385	24385-1	604	3910	10	SHARDUE LN	SHARDUE LN	SHARDUE LN	81	20	180	Residential	Asphalt	City	58	24388	60	2016	EM Thin Olay (1.5 - 2.0) + RR	2,610	83
23557	23557-2	730	3920	10	SHERWYN LN	SPOEDE RD	EAST END	1,381	20	3,068	Residential	Composite	City	55	23557	55	2018	EM/FWM Mod Olay (2.0 - 3.0)	55,228	88
21617	21617-1	219	3930	10	SOMERTON RIDGE DR	NIMES DR	HAVERTON DR	1,440	26	4,160	Residential	Concrete	City	88	21617-1	88				84
21206	21206-1	132	3930	20	SOMERTON RIDGE DR	HAVERTON DR	MARINERS POINT DR	668	26	1,930	Residential	Concrete	City	83	21206-1	83				78
22432	22432-1	430	3940	10	SOMMERTON LN	COUNTRY MANOR LN	EAST END	431	31	1,483	Residential	Concrete	City	70	22432	70				62
22158	22158-1	296	3950	10	SONA LN	SOUTH END	OLIVE BLVD	60	20	133	Residential	Concrete	City	50	22158-1	50				
22158	22158-2	296	3950	10	SONA LN	SOUTH END	OLIVE BLVD	933	20	2,074	Residential	Composite	City	50	22158	50	2016	EM/FWM Mod Olay (2.0 - 3.0)	37,324	86
25134	25134-2	957	3960	10	SPOEDE ACRES	SPOEDE RD	NE END	591	24	1,575	Residential	Asphalt	City	60	25134	61	2016	EM Thin Overlay (1.5 - 2.0)	21,269	84
22521	22521-1	474	3970	10	SPOEDE HILLS DR	SPOEDE RD	EAST END	1,268	20	2,819	Residential	Asphalt	City	75	22521	75	2018	Surface Treatment + RR	9,866	84
23873	23873-2	779	3980	10	SPOEDE LN	SPOEDE RD	SPOEDE RD	2,657	24	7,086	Residential	Asphalt	City	54	23873	54	2017	EM/FWM Mod Olay (2.0 - 3.0)	127,546	87
25959	25959-1	926	3990	60	SPOEDE RD	SPOEDE VIEW CT	LADUE RD	414	35	1,609	Collector	Asphalt	City	85	99260	84				77
25959	25959-2	956	3990	60	SPOEDE RD	OAK PARK DR	SPOEDE VIEW CT	582	25	1,615	Collector	Asphalt	City	83	99260	84				77
25959	25959-3	965	3990	60	SPOEDE RD	OAK PARK DR	OAK PARK DR	103	25	286	Collector	Asphalt	City	81	99260	84				77

Segment ID	Subsegment ID	GISID	Street Number	Block Number	Street Name	From Street	To Street	Pavement Length (ft)	Pavement Width (ft)	Pavement Area (yd2)	Functional Class	Pavement Type	Owner	Current PCI	SuperSeg ID	SuperSeg PCI	$1.45M Split ($1.65 CIP) Selected Rehab Year	Rehab Activity	Segment Cost ($)	Final PCI
25959	25959-4	977	3990	60	SPOEDE RD	CHAMINADE DR	OAK PARK DR	349	25	970	Collector	Asphalt	City	82	99260	84				77
25959	25959-5	1065	3990	60	SPOEDE RD	SOUTH END	CHAMINADE DR	516	25	1,433	Collector	Asphalt	City	89	99260	84				77
25959	25959-6	1007	3990	60	SPOEDE RD	CHAMINADE DR	CHAMINADE DR	1,051	25	2,919	Collector	Asphalt	City	83	99260	84				77
24282	24282-1	829	3990	70	SPOEDE RD	LADUE RD	RONDELAY DR	30	30	99	Collector	Asphalt	City	83	99270	83				76
24282	24282-2	829	3990	70	SPOEDE RD	LADUE RD	RONDELAY DR	966	30	3,221	Collector	Asphalt	City	83	99270	83				76
24282	24282-3	809	3990	70	SPOEDE RD	RONDELAY DR	ALDEN LN	682	25	1,895	Collector	Asphalt	City	85	99270	83				76
23839	23839-1	770	3990	100	SPOEDE RD	ALDEN LN	MIDDLEBROOK DR	130	24	348	Collector	Asphalt	City	71	99270	83				76
23784	23784-1	759	3990	110	SPOEDE RD	MIDDLEBROOK DR	SPOEDE LN	265	24	707	Collector	Asphalt	City	81	99270	83				76
23669	23669-1	738	3990	120	SPOEDE RD	SPOEDE LN	SHERWYN LN	394	24	1,051	Collector	Asphalt	City	88	99270	83				76
23446	23446-1	636	3990	130	SPOEDE RD	KINGSBRIDGE ESTATES DR	KINGSBRIDGE ESTATES DR	105	25	291	Collector	Asphalt	City	90	99280	85				78
23446	23446-2	710	3990	130	SPOEDE RD	SHERWYN LN	KINGSBRIDGE ESTATES DR	671	24	1,789	Collector	Asphalt	City	83	99280	85				78
23446	23446-3	630	3990	130	SPOEDE RD	KINGSBRIDGE ESTATES DR	COLONIAL HILLS DR	684	25	1,899	Collector	Asphalt	City	87	99280	85				78
23446	23446-4	710	3990	130	SPOEDE RD	SHERWYN LN	KINGSBRIDGE ESTATES DR	30	24	80	Collector	Asphalt	City	83	99280	85				78
23446	23446-5	551	3990	130	SPOEDE RD	COLONIAL HILLS DR	COLONIAL HILLS DR	49	25	136	Collector	Asphalt	City	81	99280	85				78
23446	23446-6	542	3990	130	SPOEDE RD	COLONIAL HILLS DR	SPOEDE RIDGE LN	350	25	971	Collector	Asphalt	City	76	99290	83				76
22667	22667-1	502	3990	190	SPOEDE RD	GREYWYCK LN	SPOEDE HILLS DR	207	25	576	Collector	Asphalt	City	90	99290	83				76
22667	22667-2	529	3990	190	SPOEDE RD	SPOEDE RIDGE LN	GREYWYCK LN	203	24	542	Collector	Asphalt	City	79	99290	83				76
22667	22667-3	455	3990	190	SPOEDE RD	SPOEDE HILLS DR	COLONIAL HILLS PKY	137	25	381	Collector	Asphalt	City	87	99290	83				76
22667	22667-4	425	3990	190	SPOEDE RD	COLONIAL HILLS PKY	SPOEDE WOODS DR	241	25	671	Collector	Asphalt	City	80	99290	83				76
22667	22667-5	408	3990	190	SPOEDE RD	SPOEDE WOODS DR	MISSION HILLS CT	240	25	667	Collector	Asphalt	City	84	99290	83				76
22667	22667-6	389	3990	190	SPOEDE RD	MISSION HILLS CT	RAMBLEWOOD LN	557	25	1,547	Collector	Asphalt	City	90	99290	83				76
22667	22667-7	347	3990	190	SPOEDE RD	RAMBLEWOOD LN	OLIVE BLVD	428	24	1,140	Collector	Asphalt	City	79	99290	83				76
22667	22667-8	347.1	3990	190	SPOEDE RD	RAMBLEWOOD LN (PCC)	OLIVE BLVD (PCC)	210	40	933	Collector	Concrete	City	90	99300	90				85
24818	24818-2	927	4000	10	SPOEDE VIEW CT	SPOEDE RD	EAST END	302	30	1,006	Residential	Asphalt	City	60	24818	63				50
22322	22322-1	410	4010	10	SPOEDE WOODS DR	SPOEDE RD	EAST END	1,240	26	3,581	Residential	Concrete	City	91	22322	91				84
25100	25100-1	947	4020	10	ST PAUL DR	WEST END	TOWNSEND ST	512	24	1,366	Residential	Asphalt	City	30	25100	38	2020	Reconstruction (Surface)	47,815	94
25102	25102-1	948	4020	20	ST PAUL DR	TOWNSEND ST	EUGENIA ST	505	20	1,122	Residential	Asphalt	City	45	25100	38	2020	Reconstruction (Surface)	39,274	94
25107	25107-1	951	4020	30	ST PAUL DR	EUGENIA ST	MOSLEY RD	286	20	637	Residential	Asphalt	City	43	25100	38	2020	Reconstruction (Surface)	22,297	94
56173	56173-1	1157	4030	10	STABLEFIELD CT	ARAMIS DR	NORTH END	241	26	695	Residential	Concrete	City	66	56173	66				58
23732	23732-1	751	4040	10	STAINES CT	MARFORD DR	NORTH END	724	26	2,091	Residential	Composite	City	86	23732	86				80
22461	22461-1	436	4050	10	STUDT AVE	STUDT RD	OLD BALLAS RD	982	30	3,274	Collector	Asphalt	City	43	22461	43	2016	FWM + Thick Olay (> 2.0 - 3.0)	90,044	86
22449	22449-1	433	4060	10	STUDT RD	DECKER LN	NEW BALLAS RD	546	36	2,182	Residential	Concrete	City	71	22449	71				63
22451	22451-1	435	4060	20	STUDT RD	NEW BALLAS RD	STUDT AVE	308	36	1,233	Residential	Asphalt	City	54	22451-1	54	2017	EM/FWM Mod Olay (2.0 - 3.0)	25,581	86
22451	22451-2	435.1	4060	20	STUDT RD	NEW BALLAS RD (PCC)	STUDT AVE (PCC)	70	30	233	Residential	Concrete	City	92	22451-2	92				87
23308	23308-1	677	4070	10	SUFFIELD PL	WEST END	WARSON RD	539	26	1,558	Residential	Asphalt	City	60	23308	60	2019	EM/FWM Mod Olay (2.0 - 3.0)	28,044	88
23042	23042-1	613	4080	10	SUNDOWN SQ	WEST END	WARSON RD	512	24	1,365	Residential	Composite	City	53	23042	53	2017	EM/FWM Mod Olay (2.0 - 3.0)	24,576	87
23024	23024-1	596	4090	10	SUNSWEPT DR	SUNSWEPT DR	SUNSWEPT DR	94	20	209	Residential	Asphalt	City	47	22913	56	2018	EM/FWM Mod Olay (2.0 - 3.0)	3,762	87
22992	22992-1	586	4090	20	SUNSWEPT DR	SUNSWEPT DR	SUNSWEPT DR	902	20	2,005	Residential	Asphalt	City	49	22913	56	2018	EM/FWM Mod Olay (2.0 - 3.0)	36,093	87
22990	22990-1	585	4100	10	SUNSWEPT DR	SUNSWEPT DR	NORTH END	308	20	684	Residential	Asphalt	City	42	22913	56	2018	EM/FWM Mod Olay (2.0 - 3.0)	12,313	87
22909	22909-1	570	4110	10	SUNSWEPT DR	WEST END	SUNSWEPT DR	498	20	1,106	Residential	Asphalt	City	78	22913	56	2018	EM/FWM Mod Olay (2.0 - 3.0)	19,910	87
22913	22913-1	572	4120	10	SUNSWEPT DR	SUNSWEPT DR	TEALWOOD DR N	433	20	962	Residential	Asphalt	City	58	22913	56	2018	EM/FWM Mod Olay (2.0 - 3.0)	17,318	87

Segment ID	Subsegment ID	GISID	Street Number	Block Number	Street Name	From Street	To Street	Pavement Length (ft)	Pavement Width (ft)	Pavement Area (yd2)	Functional Class	Pavement Type	Owner	Current PCI	SuperSeg ID	SuperSeg PCI	Steady State ($900k/Year) Selected Rehab Year	Rehab Activity	Segment Cost ($)	Final PCI
25959	25959-4	977	3990	60	SPOEDE RD	CHAMINADE DR	OAK PARK DR	349	25	970	Collector	Asphalt	City	82	99260	84				77
25959	25959-5	1065	3990	60	SPOEDE RD	SOUTH END	CHAMINADE DR	516	25	1,433	Collector	Asphalt	City	89	99260	84				77
25959	25959-6	1007	3990	60	SPOEDE RD	CHAMINADE DR	CHAMINADE DR	1,051	25	2,919	Collector	Asphalt	City	83	99260	84				77
24282	24282-1	829	3990	70	SPOEDE RD	LADUE RD	RONDELAY DR	30	30	99	Collector	Asphalt	City	83	99270	83				76
24282	24282-2	829	3990	70	SPOEDE RD	LADUE RD	RONDELAY DR	966	30	3,221	Collector	Asphalt	City	83	99270	83				76
24282	24282-3	809	3990	70	SPOEDE RD	RONDELAY DR	ALDEN LN	682	25	1,895	Collector	Asphalt	City	85	99270	83				76
23839	23839-1	770	3990	100	SPOEDE RD	ALDEN LN	MIDDLEBROOK DR	130	24	348	Collector	Asphalt	City	71	99270	83				76
23784	23784-1	759	3990	110	SPOEDE RD	MIDDLEBROOK DR	SPOEDE LN	265	24	707	Collector	Asphalt	City	81	99270	83				76
23669	23669-1	738	3990	120	SPOEDE RD	SPOEDE LN	SHERWYN LN	394	24	1,051	Collector	Asphalt	City	88	99270	83				76
23446	23446-1	636	3990	130	SPOEDE RD	KINGSBRIDGE ESTATES DR	KINGSBRIDGE ESTATES DR	105	25	291	Collector	Asphalt	City	90	99280	85				78
23446	23446-2	710	3990	130	SPOEDE RD	SHERWYN LN	KINGSBRIDGE ESTATES DR	671	24	1,789	Collector	Asphalt	City	83	99280	85				78
23446	23446-3	630	3990	130	SPOEDE RD	KINGSBRIDGE ESTATES DR	COLONIAL HILLS DR	684	25	1,899	Collector	Asphalt	City	87	99280	85				78
23446	23446-4	710	3990	130	SPOEDE RD	SHERWYN LN	KINGSBRIDGE ESTATES DR	30	24	80	Collector	Asphalt	City	83	99280	85				78
23446	23446-5	551	3990	130	SPOEDE RD	COLONIAL HILLS DR	COLONIAL HILLS DR	49	25	136	Collector	Asphalt	City	81	99280	85				78
23446	23446-6	542	3990	130	SPOEDE RD	COLONIAL HILLS DR	SPOEDE RIDGE LN	350	25	971	Collector	Asphalt	City	76	99290	83				76
22667	22667-1	502	3990	190	SPOEDE RD	GREYWYCK LN	SPOEDE HILLS DR	207	25	576	Collector	Asphalt	City	90	99290	83				76
22667	22667-2	529	3990	190	SPOEDE RD	SPOEDE RIDGE LN	GREYWYCK LN	203	24	542	Collector	Asphalt	City	79	99290	83				76
22667	22667-3	455	3990	190	SPOEDE RD	SPOEDE HILLS DR	COLONIAL HILLS PKY	137	25	381	Collector	Asphalt	City	87	99290	83				76
22667	22667-4	425	3990	190	SPOEDE RD	COLONIAL HILLS PKY	SPOEDE WOODS DR	241	25	671	Collector	Asphalt	City	80	99290	83				76
22667	22667-5	408	3990	190	SPOEDE RD	SPOEDE WOODS DR	MISSION HILLS CT	240	25	667	Collector	Asphalt	City	84	99290	83				76
22667	22667-6	389	3990	190	SPOEDE RD	MISSION HILLS CT	RAMBLEWOOD LN	557	25	1,547	Collector	Asphalt	City	90	99290	83				76
22667	22667-7	347	3990	190	SPOEDE RD	RAMBLEWOOD LN	OLIVE BLVD	428	24	1,140	Collector	Asphalt	City	79	99290	83				76
22667	22667-8	347.1	3990	190	SPOEDE RD	RAMBLEWOOD LN (PCC)	OLIVE BLVD (PCC)	210	40	933	Collector	Concrete	City	90	99300	90				85
24818	24818-2	927	4000	10	SPOEDE VIEW CT	SPOEDE RD	EAST END	302	30	1,006	Residential	Asphalt	City	60	24818	63				50
22322	22322-1	410	4010	10	SPOEDE WOODS DR	SPOEDE RD	EAST END	1,240	26	3,581	Residential	Concrete	City	91	22322	91				84
25100	25100-1	947	4020	10	ST PAUL DR	WEST END	TOWNSEND ST	512	24	1,366	Residential	Asphalt	City	30	25100	38				24
25102	25102-1	948	4020	20	ST PAUL DR	TOWNSEND ST	EUGENIA ST	505	20	1,122	Residential	Asphalt	City	45	25100	38				24
25107	25107-1	951	4020	30	ST PAUL DR	EUGENIA ST	MOSLEY RD	286	20	637	Residential	Asphalt	City	43	25100	38				24
56173	56173-1	1157	4030	10	STABLEFIELD CT	ARAMIS DR	NORTH END	241	26	695	Residential	Concrete	City	66	56173	66				58
23732	23732-1	751	4040	10	STAINES CT	MARFORD DR	NORTH END	724	26	2,091	Residential	Composite	City	86	23732	86				80
22461	22461-1	436	4050	10	STUDT AVE	STUDT RD	OLD BALLAS RD	982	30	3,274	Collector	Asphalt	City	43	22461	43	2016	FWM + Thick Olay (> 2.0 - 3.0)	90,044	86
22449	22449-1	433	4060	10	STUDT RD	DECKER LN	NEW BALLAS RD	546	36	2,182	Residential	Concrete	City	71	22449	71				63
22451	22451-1	435	4060	20	STUDT RD	NEW BALLAS RD	STUDT AVE	308	36	1,233	Residential	Asphalt	City	54	22451-1	54	2017	EM/FWM Mod Olay (2.0 - 3.0)	25,581	86
22451	22451-2	435.1	4060	20	STUDT RD	NEW BALLAS RD (PCC)	STUDT AVE (PCC)	70	30	233	Residential	Concrete	City	92	22451-2	92				87
23308	23308-1	677	4070	10	SUFFIELD PL	WEST END	WARSON RD	539	26	1,558	Residential	Asphalt	City	60	23308	60				45
23042	23042-1	613	4080	10	SUNDOWN SQ	WEST END	WARSON RD	512	24	1,365	Residential	Composite	City	53	23042	53				41
23024	23024-1	596	4090	10	SUNSWEPT DR	SUNSWEPT DR	SUNSWEPT DR	94	20	209	Residential	Asphalt	City	47	22913	56				42
22992	22992-1	586	4090	20	SUNSWEPT DR	SUNSWEPT DR	SUNSWEPT DR	902	20	2,005	Residential	Asphalt	City	49	22913	56				42
22990	22990-1	585	4100	10	SUNSWEPT DR	SUNSWEPT DR	NORTH END	308	20	684	Residential	Asphalt	City	42	22913	56				42
22909	22909-1	570	4110	10	SUNSWEPT DR	WEST END	SUNSWEPT DR	498	20	1,106	Residential	Asphalt	City	78	22913	56				42
22913	22913-1	572	4120	10	SUNSWEPT DR	SUNSWEPT DR	TEALWOOD DR N	433	20	962	Residential	Asphalt	City	58	22913	56				42

Segment ID	Subsegment ID	GISID	Street Number	Block Number	Street Name	From Street	To Street	Pavement Length (ft)	Pavement Width (ft)	Pavement Area (yd2)	Functional Class	Pavement Type	Owner	Current PCI	SuperSeg ID	SuperSeg PCI	Need Year (Unlimited Budget) Selected Rehab Year	Rehab Activity	Segment Cost ($)	Final PCI
25959	25959-4	977	3990	60	SPOEDE RD	CHAMINADE DR	OAK PARK DR	349	25	970	Collector	Asphalt	City	82	99260	84				77
25959	25959-5	1065	3990	60	SPOEDE RD	SOUTH END	CHAMINADE DR	516	25	1,433	Collector	Asphalt	City	89	99260	84				77
25959	25959-6	1007	3990	60	SPOEDE RD	CHAMINADE DR	CHAMINADE DR	1,051	25	2,919	Collector	Asphalt	City	83	99260	84				77
24282	24282-1	829	3990	70	SPOEDE RD	LADUE RD	RONDELAY DR	30	30	99	Collector	Asphalt	City	83	99270	83				76
24282	24282-2	829	3990	70	SPOEDE RD	LADUE RD	RONDELAY DR	966	30	3,221	Collector	Asphalt	City	83	99270	83				76
24282	24282-3	809	3990	70	SPOEDE RD	RONDELAY DR	ALDEN LN	682	25	1,895	Collector	Asphalt	City	85	99270	83				76
23839	23839-1	770	3990	100	SPOEDE RD	ALDEN LN	MIDDLEBROOK DR	130	24	348	Collector	Asphalt	City	71	99270	83				76
23784	23784-1	759	3990	110	SPOEDE RD	MIDDLEBROOK DR	SPOEDE LN	265	24	707	Collector	Asphalt	City	81	99270	83				76
23669	23669-1	738	3990	120	SPOEDE RD	SPOEDE LN	SHERWYN LN	394	24	1,051	Collector	Asphalt	City	88	99270	83				76
23446	23446-1	636	3990	130	SPOEDE RD	KINGSBRIDGE ESTATES DR	KINGSBRIDGE ESTATES DR	105	25	291	Collector	Asphalt	City	90	99280	85				78
23446	23446-2	710	3990	130	SPOEDE RD	SHERWYN LN	KINGSBRIDGE ESTATES DR	671	24	1,789	Collector	Asphalt	City	83	99280	85				78
23446	23446-3	630	3990	130	SPOEDE RD	KINGSBRIDGE ESTATES DR	COLONIAL HILLS DR	684	25	1,899	Collector	Asphalt	City	87	99280	85				78
23446	23446-4	710	3990	130	SPOEDE RD	SHERWYN LN	KINGSBRIDGE ESTATES DR	30	24	80	Collector	Asphalt	City	83	99280	85				78
23446	23446-5	551	3990	130	SPOEDE RD	COLONIAL HILLS DR	COLONIAL HILLS DR	49	25	136	Collector	Asphalt	City	81	99280	85				78
23446	23446-6	542	3990	130	SPOEDE RD	COLONIAL HILLS DR	SPOEDE RIDGE LN	350	25	971	Collector	Asphalt	City	76	99290	83				76
22667	22667-1	502	3990	190	SPOEDE RD	GREYWYCK LN	SPOEDE HILLS DR	207	25	576	Collector	Asphalt	City	90	99290	83				76
22667	22667-2	529	3990	190	SPOEDE RD	SPOEDE RIDGE LN	GREYWYCK LN	203	24	542	Collector	Asphalt	City	79	99290	83				76
22667	22667-3	455	3990	190	SPOEDE RD	SPOEDE HILLS DR	COLONIAL HILLS PKY	137	25	381	Collector	Asphalt	City	87	99290	83				76
22667	22667-4	425	3990	190	SPOEDE RD	COLONIAL HILLS PKY	SPOEDE WOODS DR	241	25	671	Collector	Asphalt	City	80	99290	83				76
22667	22667-5	408	3990	190	SPOEDE RD	SPOEDE WOODS DR	MISSION HILLS CT	240	25	667	Collector	Asphalt	City	84	99290	83				76
22667	22667-6	389	3990	190	SPOEDE RD	MISSION HILLS CT	RAMBLEWOOD LN	557	25	1,547	Collector	Asphalt	City	90	99290	83				76
22667	22667-7	347	3990	190	SPOEDE RD	RAMBLEWOOD LN	OLIVE BLVD	428	24	1,140	Collector	Asphalt	City	79	99290	83				76
22667	22667-8	347.1	3990	190	SPOEDE RD	RAMBLEWOOD LN (PCC)	OLIVE BLVD (PCC)	210	40	933	Collector	Concrete	City	90	99300	90				85
24818	24818-2	927	4000	10	SPOEDE VIEW CT	SPOEDE RD	EAST END	302	30	1,006	Residential	Asphalt	City	60	24818	63	2017	EM Thin Overlay (1.5 - 2.0)	13,578	85
22322	22322-1	410	4010	10	SPOEDE WOODS DR	SPOEDE RD	EAST END	1,240	26	3,581	Residential	Concrete	City	91	22322	91				84
25100	25100-1	947	4020	10	ST PAUL DR	WEST END	TOWNSEND ST	512	24	1,366	Residential	Asphalt	City	30	25100	38	2020	Reconstruction (Surface)	47,815	94
25102	25102-1	948	4020	20	ST PAUL DR	TOWNSEND ST	EUGENIA ST	505	20	1,122	Residential	Asphalt	City	45	25100	38	2020	Reconstruction (Surface)	39,274	94
25107	25107-1	951	4020	30	ST PAUL DR	EUGENIA ST	MOSLEY RD	286	20	637	Residential	Asphalt	City	43	25100	38	2020	Reconstruction (Surface)	22,297	94
56173	56173-1	1157	4030	10	STABLEFIELD CT	ARAMIS DR	NORTH END	241	26	695	Residential	Concrete	City	66	56173	66	2020	Slight Pnl Rplcmnt & Joint Reh	14,249	89
23732	23732-1	751	4040	10	STAINES CT	MARFORD DR	NORTH END	724	26	2,091	Residential	Composite	City	86	23732	86				80
22461	22461-1	436	4050	10	STUDT AVE	STUDT RD	OLD BALLAS RD	982	30	3,274	Collector	Asphalt	City	43	22461	43	2016	FWM + Thick Olay (> 2.0 - 3.0)	90,044	86
22449	22449-1	433	4060	10	STUDT RD	DECKER LN	NEW BALLAS RD	546	36	2,182	Residential	Concrete	City	71	22449	71	2016	Localized Rehab	29,457	84
22451	22451-1	435	4060	20	STUDT RD	NEW BALLAS RD	STUDT AVE	308	36	1,233	Residential	Asphalt	City	54	22451-1	54	2017	EM/FWM Mod Olay (2.0 - 3.0)	25,581	86
22451	22451-2	435.1	4060	20	STUDT RD	NEW BALLAS RD (PCC)	STUDT AVE (PCC)	70	30	233	Residential	Concrete	City	92	22451-2	92				87
23308	23308-1	677	4070	10	SUFFIELD PL	WEST END	WARSON RD	539	26	1,558	Residential	Asphalt	City	60	23308	60	2019	EM/FWM Mod Olay (2.0 - 3.0)	28,044	88
23042	23042-1	613	4080	10	SUNDOWN SQ	WEST END	WARSON RD	512	24	1,365	Residential	Composite	City	53	23042	53	2017	EM/FWM Mod Olay (2.0 - 3.0)	24,576	87
23024	23024-1	596	4090	10	SUNSWEPT DR	SUNSWEPT DR	SUNSWEPT DR	94	20	209	Residential	Asphalt	City	47	22913	56	2018	EM/FWM Mod Olay (2.0 - 3.0)	3,762	87
22992	22992-1	586	4090	20	SUNSWEPT DR	SUNSWEPT DR	SUNSWEPT DR	902	20	2,005	Residential	Asphalt	City	49	22913	56	2018	EM/FWM Mod Olay (2.0 - 3.0)	36,093	87
22990	22990-1	585	4100	10	SUNSWEPT DR	SUNSWEPT DR	NORTH END	308	20	684	Residential	Asphalt	City	42	22913	56	2018	EM/FWM Mod Olay (2.0 - 3.0)	12,313	87
22909	22909-1	570	4110	10	SUNSWEPT DR	WEST END	SUNSWEPT DR	498	20	1,106	Residential	Asphalt	City	78	22913	56	2018	EM/FWM Mod Olay (2.0 - 3.0)	19,910	87
22913	22913-1	572	4120	10	SUNSWEPT DR	SUNSWEPT DR	TEALWOOD DR N	433	20	962	Residential	Asphalt	City	58	22913	56	2018	EM/FWM Mod Olay (2.0 - 3.0)	17,318	87

Segment ID	Subsegment ID	GISID	Street Number	Block Number	Street Name	From Street	To Street	Pavement Length (ft)	Pavement Width (ft)	Pavement Area (yd2)	Functional Class	Pavement Type	Owner	Current PCI	SuperSeg ID	SuperSeg PCI	$1.45M Split ($1.65 CIP) Selected Rehab Year	Rehab Activity	Segment Cost ($)	Final PCI
25568	25568-1	1022	4130	10	TARRYTOWN DR	NEW BALLAS RD	NYACK DR	641	26	1,851	Residential	Concrete	City	71	25568	71				64
23037	23037-1	610	4140	10	TEALWOOD DR	LINDBERGH BLVD	TEALWOOD DR E	1,516	24	4,041	Residential	Asphalt	City	57	23023	56				43
23023	23023-1	595	4140	20	TEALWOOD DR	TEALWOOD DR E	TEALWOOD DR N	134	24	357	Residential	Asphalt	City	46	23023	56				43
23017	23017-1	592	4150	10	TEALWOOD DR E	TEALWOOD DR	TEALWOOD DR N	375	18	751	Residential	Asphalt	City	42	23017	42	2016	FWM + Thick Olay (> 2.0 - 3.0)	17,644	87
22894	22894-1	565	4160	10	TEALWOOD DR N	LINDBERGH BLVD	TEALWOOD DR E	1,337	24	3,566	Residential	Asphalt	City	47	23022	43	2016	FWM + Thick Olay (> 2.0 - 3.0)	83,804	87
23022	23022-1	594	4160	20	TEALWOOD DR N	TEALWOOD DR	TEALWOOD DR E	866	20	1,925	Residential	Asphalt	City	35	23022	43	2016	FWM + Thick Olay (> 2.0 - 3.0)	45,239	87
21575	21575-1	10213	1030	20	TEMP0 DR	OLIVE BLVD	CITY LIMIT	306	35	1,191	Residential	Asphalt	City	62	99170	62				50
23858	23858-1	777	4170	10	TEMPLAR DR	MAGNA CARTA DR	MARFORD DR	481	26	1,388	Residential	Composite	City	90	23817	89				83
23817	23817-1	768	4170	20	TEMPLAR DR	MARFORD DR	RUNNYMEDE DR	569	26	1,645	Residential	Composite	City	88	23817	89				83
21890	21890-1	481	4180	10	TEMPO DR	CROSS CREEK DR	TEMPO DR	385	30	1,284	Residential	Composite	City	59	22224	56				42
21890	21890-2	427	4180	10	TEMPO DR	TEMPO DR	CROSS CREEK COVE	462	30	1,541	Residential	Composite	City	63	22224	56				42
21890	21890-3	400	4180	10	TEMPO DR	CROSS CREEK COVE	TEMPO TRAIL DR	179	30	596	Residential	Composite	City	55	22224	56				42
21890	21890-4	310	4180	10	TEMPO DR	LIGHTHOUSE WAY	OLIVE BLVD	724	22	1,769	Residential	Composite	City	39	21890-1	53				41
21890	21890-5	386	4180	10	TEMPO DR	TEMPO TRAIL DR	LIGHTHOUSE WAY	740	32	2,633	Residential	Composite	City	50	22224	56				42
199217	199217-1	10310	4190	10	TEMPO DR	LIGHTHOUSE WAY	OLIVE BLVD	500	22	1,221	Residential	Asphalt	City	75	21890-1	53				41
23146	23146-2	635	4210	10	THE KNOLLS DR	GRAESER RD	EAST END	444	20	988	Residential	Asphalt	City	86	23146-2	86				80
21870	21870-1	13	4220	10	TIMBER RUN DR	BELLERIVE ESTATES DR	NIMES DR	550	26	1,588	Residential	Concrete	City	72	21870-1	72				65
21619	21619-1	221	4220	20	TIMBER RUN DR	NIMES DR	HAVERTON DR	336	26	972	Residential	Concrete	City	77	21619-1	77	2017	Joint Rehab	2,915	82
25108	25108-1	952	4230	10	TOPSFIELD CT	BELLINGTON LN	EAST END	384	20	854	Residential	Asphalt	City	74	25108	74	2018	Surface Treatment + RR	2,988	85
20743	20743-1	52	4240	10	TOWN N FOUR DR	TOWN N FOUR PARKWAY DR	MARINERS POINT DR	350	32	1,244	Residential	Concrete	City	70	20602	75	2020	Localized Rehab	14,618	87
20916	20916-1	114	4250	10	TOWN N FOUR PARKWAY DR	RUE LA VILLE WALK	RUE LA VILLE WALK	70	26	203	Residential	Concrete	City	61	20602	75	2020	Localized Rehab	2,385	87
20915	20915-1	113	4250	20	TOWN N FOUR PARKWAY DR	RUE LA VILLE WALK	RUE LA VILLE WALK	585	26	1,690	Residential	Concrete	City	69	20602	75	2020	Localized Rehab	19,859	87
20670	20670-1	46	4250	30	TOWN N FOUR PARKWAY DR	RUE LA VILLE WALK	PRIVATE RD	95	24	254	Residential	Concrete	City	69	20602	75	2020	Localized Rehab	2,985	87
20673	20673-1	48	4250	40	TOWN N FOUR PARKWAY DR	PRIVATE RD	TOWN N FOUR DR	72	24	193	Residential	Concrete	City	61	20602	75	2020	Localized Rehab	2,268	87
20672	20672-1	47	4250	50	TOWN N FOUR PARKWAY DR	TOWN N FOUR DR	PRIVATE RD	149	32	529	Residential	Concrete	City	83	20602	75	2020	Localized Rehab	6,216	87
20602	20602-1	97	4250	60	TOWN N FOUR PARKWAY DR	PRIVATE RD	OLIVE BLVD	334	32	1,187	Residential	Concrete	City	86	20602	75	2020	Localized Rehab	13,948	87
20456	20456-1	92	4250	70	TOWN N FOUR PARKWAY DR	OLIVE BLVD	OLIVE BLVD	57	32	203	Residential	Composite	City	87						
20456	20456-2	92	4250	70	TOWN N FOUR PARKWAY DR	OLIVE BLVD	OLIVE BLVD	86	32	305	Residential	Concrete	City	87	20602	75	2020	Localized Rehab	3,584	87
25547	25547-1	1045	4260	10	TOWNSEND ST	SOUTH END	ELZEY ST	1,096	20	2,436	Residential	Asphalt	City	61	25547	61	2020	EM/FWM Mod Olay (2.0 - 3.0)	43,852	90
25325	25325-1	979	4270	10	TOWNSEND ST	SOUTH END	ST PAUL DR	270	20	600	Residential	Asphalt	City	53	25325	53	2017	EM/FWM Mod Olay (2.0 - 3.0)	10,800	87
22721	22721-1	80	4280	10	TRAMMELL CT	VILLA HILL LN	SE END	897	26	2,590	Residential	Asphalt	City	58	22721	58	2019	EM/FWM Mod Olay (2.0 - 3.0)	46,623	88
23636	23636-1	736	4290	10	TUREEN DR	MOSLEY RD	EAST END	1,193	26	3,447	Residential	Composite	City	60	23636	60	2020	EM/FWM Mod Olay (2.0 - 3.0)	62,046	91
21798	21798-1	269	4300	10	TURRENTINE TRL	DARTAGNAN CT	BELLERIVE MANOR DR	1,326	30	4,420	Residential	Concrete	City	73	21798	73				66
26239	26239-1	1088	4310	10	TWIN CREEK RD	SOUTH END	CONWAY RD	1,172	22	2,864	Residential	Asphalt	City	34	26239	34	2018	Reconstruction (Surface)	100,237	91
22560	22560-1	492	4320	10	VILLA HILL LN	MASON RD	ANGLETERRE DR	646	27	1,938	Residential	Asphalt	City	58	22314	49	2019	FWM + Thick Olay (> 2.0 - 3.0)	45,540	91
22607	22607-1	511	4320	20	VILLA HILL LN	ANGLETERRE DR	CARILLON CT	459	26	1,327	Residential	Asphalt	City	49	22314	49	2019	FWM + Thick Olay (> 2.0 - 3.0)	31,183	91
22617	22617-1	515	4320	30	VILLA HILL LN	CARILLON CT	RUGBY CT	314	26	906	Residential	Asphalt	City	33	22314	49	2019	FWM + Thick Olay (> 2.0 - 3.0)	21,290	91
22596	22596-1	506	4320	40	VILLA HILL LN	RUGBY CT	TRAMMELL CT	209	26	603	Residential	Asphalt	City	44	22314	49	2019	FWM + Thick Olay (> 2.0 - 3.0)	14,170	91
22500	22500-1	464	4320	50	VILLA HILL LN	TRAMMELL CT	VILLA HILL LN	568	26	1,642	Residential	Asphalt	City	38	22314	49	2019	FWM + Thick Olay (> 2.0 - 3.0)	38,585	91
22314	22314-1	409	4320	60	VILLA HILL LN	VILLA HILL LN	VILLA HILL LN	117	26	338	Residential	Asphalt	City	72	22314	49	2019	FWM + Thick Olay (> 2.0 - 3.0)	7,943	91
22383	22383-1	417	4330	10	VILLA HILL LN	VILLA HILL LN	SE END	456	26	1,317	Residential	Asphalt	City	58	22314	49	2019	FWM + Thick Olay (> 2.0 - 3.0)	30,948	91

Segment ID	Subsegment ID	GISID	Street Number	Block Number	Street Name	From Street	To Street	Pavement Length (ft)	Pavement Width (ft)	Pavement Area (yd2)	Functional Class	Pavement Type	Owner	Current PCI	SuperSeg ID	SuperSeg PCI	Steady State ($900k/Year) Selected Rehab Year	Rehab Activity	Segment Cost ($)	Final PCI
25568	25568-1	1022	4130	10	TARRYTOWN DR	NEW BALLAS RD	NYACK DR	641	26	1,851	Residential	Concrete	City	71	25568	71				64
23037	23037-1	610	4140	10	TEALWOOD DR	LINDBERGH BLVD	TEALWOOD DR E	1,516	24	4,041	Residential	Asphalt	City	57	23023	56				43
23023	23023-1	595	4140	20	TEALWOOD DR	TEALWOOD DR E	TEALWOOD DR N	134	24	357	Residential	Asphalt	City	46	23023	56				43
23017	23017-1	592	4150	10	TEALWOOD DR E	TEALWOOD DR	TEALWOOD DR N	375	18	751	Residential	Asphalt	City	42	23017	42	2016	FWM + Thick Olay (> 2.0 - 3.0)	17,644	87
22894	22894-1	565	4160	10	TEALWOOD DR N	LINDBERGH BLVD	TEALWOOD DR E	1,337	24	3,566	Residential	Asphalt	City	47	23022	43	2016	FWM + Thick Olay (> 2.0 - 3.0)	83,804	87
23022	23022-1	594	4160	20	TEALWOOD DR N	TEALWOOD DR	TEALWOOD DR E	866	20	1,925	Residential	Asphalt	City	35	23022	43	2016	FWM + Thick Olay (> 2.0 - 3.0)	45,239	87
21575	21575-1	10213	1030	20	TEMP0 DR	OLIVE BLVD	CITY LIMIT	306	35	1,191	Residential	Asphalt	City	62	99170	62				50
23858	23858-1	777	4170	10	TEMPLAR DR	MAGNA CARTA DR	MARFORD DR	481	26	1,388	Residential	Composite	City	90	23817	89				83
23817	23817-1	768	4170	20	TEMPLAR DR	MARFORD DR	RUNNYMEDE DR	569	26	1,645	Residential	Composite	City	88	23817	89				83
21890	21890-1	481	4180	10	TEMPO DR	CROSS CREEK DR	TEMPO DR	385	30	1,284	Residential	Composite	City	59	22224	56				42
21890	21890-2	427	4180	10	TEMPO DR	TEMPO DR	CROSS CREEK COVE	462	30	1,541	Residential	Composite	City	63	22224	56				42
21890	21890-3	400	4180	10	TEMPO DR	CROSS CREEK COVE	TEMPO TRAIL DR	179	30	596	Residential	Composite	City	55	22224	56				42
21890	21890-4	310	4180	10	TEMPO DR	LIGHTHOUSE WAY	OLIVE BLVD	724	22	1,769	Residential	Composite	City	39	21890-1	53				41
21890	21890-5	386	4180	10	TEMPO DR	TEMPO TRAIL DR	LIGHTHOUSE WAY	740	32	2,633	Residential	Composite	City	50	22224	56				42
199217	199217-1	10310	4190	10	TEMPO DR	LIGHTHOUSE WAY	OLIVE BLVD	500	22	1,221	Residential	Asphalt	City	75	21890-1	53				41
23146	23146-2	635	4210	10	THE KNOLLS DR	GRAESER RD	EAST END	444	20	988	Residential	Asphalt	City	86	23146-2	86				80
21870	21870-1	13	4220	10	TIMBER RUN DR	BELLERIVE ESTATES DR	NIMES DR	550	26	1,588	Residential	Concrete	City	72	21870-1	72				65
21619	21619-1	221	4220	20	TIMBER RUN DR	NIMES DR	HAVERTON DR	336	26	972	Residential	Concrete	City	77	21619-1	77	2017	Joint Rehab	2,915	82
25108	25108-1	952	4230	10	TOPSFIELD CT	BELLINGTON LN	EAST END	384	20	854	Residential	Asphalt	City	74	25108	74	2018	Surface Treatment + RR	2,988	85
20743	20743-1	52	4240	10	TOWN N FOUR DR	TOWN N FOUR PARKWAY DR	MARINERS POINT DR	350	32	1,244	Residential	Concrete	City	70	20602	75				68
20916	20916-1	114	4250	10	TOWN N FOUR PARKWAY DR	RUE LA VILLE WALK	RUE LA VILLE WALK	70	26	203	Residential	Concrete	City	61	20602	75				68
20915	20915-1	113	4250	20	TOWN N FOUR PARKWAY DR	RUE LA VILLE WALK	RUE LA VILLE WALK	585	26	1,690	Residential	Concrete	City	69	20602	75				68
20670	20670-1	46	4250	30	TOWN N FOUR PARKWAY DR	RUE LA VILLE WALK	PRIVATE RD	95	24	254	Residential	Concrete	City	69	20602	75				68
20673	20673-1	48	4250	40	TOWN N FOUR PARKWAY DR	PRIVATE RD	TOWN N FOUR DR	72	24	193	Residential	Concrete	City	61	20602	75				68
20672	20672-1	47	4250	50	TOWN N FOUR PARKWAY DR	TOWN N FOUR DR	PRIVATE RD	149	32	529	Residential	Concrete	City	83	20602	75				68
20602	20602-1	97	4250	60	TOWN N FOUR PARKWAY DR	PRIVATE RD	OLIVE BLVD	334	32	1,187	Residential	Concrete	City	86	20602	75				68
20456	20456-1	92	4250	70	TOWN N FOUR PARKWAY DR	OLIVE BLVD	OLIVE BLVD	57	32	203	Residential	Composite	City	87						
20456	20456-2	92	4250	70	TOWN N FOUR PARKWAY DR	OLIVE BLVD	OLIVE BLVD	86	32	305	Residential	Concrete	City	87	20602	75				68
25547	25547-1	1045	4260	10	TOWNSEND ST	SOUTH END	ELZEY ST	1,096	20	2,436	Residential	Asphalt	City	61	25547	61				48
25325	25325-1	979	4270	10	TOWNSEND ST	SOUTH END	ST PAUL DR	270	20	600	Residential	Asphalt	City	53	25325	53				40
22721	22721-1	80	4280	10	TRAMMELL CT	VILLA HILL LN	SE END	897	26	2,590	Residential	Asphalt	City	58	22721	58	2019	EM/FWM Mod Olay (2.0 - 3.0)	46,623	88
23636	23636-1	736	4290	10	TUREEN DR	MOSLEY RD	EAST END	1,193	26	3,447	Residential	Composite	City	60	23636	60				48
21798	21798-1	269	4300	10	TURRENTINE TRL	DARTAGNAN CT	BELLERIVE MANOR DR	1,326	30	4,420	Residential	Concrete	City	73	21798	73				66
26239	26239-1	1088	4310	10	TWIN CREEK RD	SOUTH END	CONWAY RD	1,172	22	2,864	Residential	Asphalt	City	34	26239	34	2018	Reconstruction (Surface)	100,237	91
22560	22560-1	492	4320	10	VILLA HILL LN	MASON RD	ANGLETERRE DR	646	27	1,938	Residential	Asphalt	City	58	22314	49	2019	FWM + Thick Olay (> 2.0 - 3.0)	45,540	91
22607	22607-1	511	4320	20	VILLA HILL LN	ANGLETERRE DR	CARILLON CT	459	26	1,327	Residential	Asphalt	City	49	22314	49	2019	FWM + Thick Olay (> 2.0 - 3.0)	31,183	91
22617	22617-1	515	4320	30	VILLA HILL LN	CARILLON CT	RUGBY CT	314	26	906	Residential	Asphalt	City	33	22314	49	2019	FWM + Thick Olay (> 2.0 - 3.0)	21,290	91
22596	22596-1	506	4320	40	VILLA HILL LN	RUGBY CT	TRAMMELL CT	209	26	603	Residential	Asphalt	City	44	22314	49	2019	FWM + Thick Olay (> 2.0 - 3.0)	14,170	91
22500	22500-1	464	4320	50	VILLA HILL LN	TRAMMELL CT	VILLA HILL LN	568	26	1,642	Residential	Asphalt	City	38	22314	49	2019	FWM + Thick Olay (> 2.0 - 3.0)	38,585	91
22314	22314-1	409	4320	60	VILLA HILL LN	VILLA HILL LN	VILLA HILL LN	117	26	338	Residential	Asphalt	City	72	22314	49	2019	FWM + Thick Olay (> 2.0 - 3.0)	7,943	91
22383	22383-1	417	4330	10	VILLA HILL LN	VILLA HILL LN	SE END	456	26	1,317	Residential	Asphalt	City	58	22314	49	2019	FWM + Thick Olay (> 2.0 - 3.0)	30,948	91

City of Creve Coeur, MO
Appendix B - Rehab Plans by Segment

Segment ID	Subsegment ID	GISID	Street Number	Block Number	Street Name	From Street	To Street	Pavement Length (ft)	Pavement Width (ft)	Pavement Area (yd2)	Functional Class	Pavement Type	Owner	Current PCI	SuperSeg ID	SuperSeg PCI	Need Year (Unlimited Budget) Selected Rehab Year	Rehab Activity	Segment Cost ($)	Final PCI
25568	25568-1	1022	4130	10	TARRYTOWN DR	NEW BALLAS RD	NYACK DR	641	26	1,851	Residential	Concrete	City	71	25568	71	2016	Localized Rehab	21,752	84
23037	23037-1	610	4140	10	TEALWOOD DR	LINDBERGH BLVD	TEALWOOD DR E	1,516	24	4,041	Residential	Asphalt	City	57	23023	56	2018	EM/FWM Mod Olay (2.0 - 3.0)	72,736	88
23023	23023-1	595	4140	20	TEALWOOD DR	TEALWOOD DR E	TEALWOOD DR N	134	24	357	Residential	Asphalt	City	46	23023	56	2018	EM/FWM Mod Olay (2.0 - 3.0)	6,426	88
23017	23017-1	592	4150	10	TEALWOOD DR E	TEALWOOD DR	TEALWOOD DR N	375	18	751	Residential	Asphalt	City	42	23017	42	2016	FWM + Thick Olay (> 2.0 - 3.0)	17,644	87
22894	22894-1	565	4160	10	TEALWOOD DR N	LINDBERGH BLVD	TEALWOOD DR E	1,337	24	3,566	Residential	Asphalt	City	47	23022	43	2016	FWM + Thick Olay (> 2.0 - 3.0)	83,804	87
23022	23022-1	594	4160	20	TEALWOOD DR N	TEALWOOD DR	TEALWOOD DR E	866	20	1,925	Residential	Asphalt	City	35	23022	43	2016	FWM + Thick Olay (> 2.0 - 3.0)	45,239	87
21575	21575-1	10213	1030	20	TEMP0 DR	OLIVE BLVD	CITY LIMIT	306	35	1,191	Residential	Asphalt	City	62	99170	62	2016	EM Thin Overlay (1.5 - 2.0)	16,076	84
23858	23858-1	777	4170	10	TEMPLAR DR	MAGNA CARTA DR	MARFORD DR	481	26	1,388	Residential	Composite	City	90	23817	89				83
23817	23817-1	768	4170	20	TEMPLAR DR	MARFORD DR	RUNNYMEDE DR	569	26	1,645	Residential	Composite	City	88	23817	89				83
21890	21890-1	481	4180	10	TEMPO DR	CROSS CREEK DR	TEMPO DR	385	30	1,284	Residential	Composite	City	59	22224	56	2018	EM/FWM Mod Olay (2.0 - 3.0)	23,113	88
21890	21890-2	427	4180	10	TEMPO DR	TEMPO DR	CROSS CREEK COVE	462	30	1,541	Residential	Composite	City	63	22224	56	2018	EM/FWM Mod Olay (2.0 - 3.0)	27,739	88
21890	21890-3	400	4180	10	TEMPO DR	CROSS CREEK COVE	TEMPO TRAIL DR	179	30	596	Residential	Composite	City	55	22224	56	2018	EM/FWM Mod Olay (2.0 - 3.0)	10,728	88
21890	21890-4	310	4180	10	TEMPO DR	LIGHTHOUSE WAY	OLIVE BLVD	724	22	1,769	Residential	Composite	City	39	21890-1	53	2017	EM/FWM Mod Olay (2.0 - 3.0)	31,845	87
21890	21890-5	386	4180	10	TEMPO DR	TEMPO TRAIL DR	LIGHTHOUSE WAY	740	32	2,633	Residential	Composite	City	50	22224	56	2018	EM/FWM Mod Olay (2.0 - 3.0)	47,396	88
199217	199217-1	10310	4190	10	TEMPO DR	LIGHTHOUSE WAY	OLIVE BLVD	500	22	1,221	Residential	Asphalt	City	75	21890-1	53	2017	EM/FWM Mod Olay (2.0 - 3.0)	21,980	87
23146	23146-2	635	4210	10	THE KNOLLS DR	GRAESER RD	EAST END	444	20	988	Residential	Asphalt	City	86	23146-2	86				80
21870	21870-1	13	4220	10	TIMBER RUN DR	BELLERIVE ESTATES DR	NIMES DR	550	26	1,588	Residential	Concrete	City	72	21870-1	72	2017	Localized Rehab	18,663	85
21619	21619-1	221	4220	20	TIMBER RUN DR	NIMES DR	HAVERTON DR	336	26	972	Residential	Concrete	City	77	21619-1	77	2017	Joint Rehab	2,915	82
25108	25108-1	952	4230	10	TOPSFIELD CT	BELLINGTON LN	EAST END	384	20	854	Residential	Asphalt	City	74	25108	74	2018	Surface Treatment + RR	2,988	85
20743	20743-1	52	4240	10	TOWN N FOUR DR	TOWN N FOUR PARKWAY DR	MARINERS POINT DR	350	32	1,244	Residential	Concrete	City	70	20602	75	2019	Localized Rehab	14,618	86
20916	20916-1	114	4250	10	TOWN N FOUR PARKWAY DR	RUE LA VILLE WALK	RUE LA VILLE WALK	70	26	203	Residential	Concrete	City	61	20602	75	2019	Localized Rehab	2,385	86
20915	20915-1	113	4250	20	TOWN N FOUR PARKWAY DR	RUE LA VILLE WALK	RUE LA VILLE WALK	585	26	1,690	Residential	Concrete	City	69	20602	75	2019	Localized Rehab	19,859	86
20670	20670-1	46	4250	30	TOWN N FOUR PARKWAY DR	RUE LA VILLE WALK	PRIVATE RD	95	24	254	Residential	Concrete	City	69	20602	75	2019	Localized Rehab	2,985	86
20673	20673-1	48	4250	40	TOWN N FOUR PARKWAY DR	PRIVATE RD	TOWN N FOUR DR	72	24	193	Residential	Concrete	City	61	20602	75	2019	Localized Rehab	2,268	86
20672	20672-1	47	4250	50	TOWN N FOUR PARKWAY DR	TOWN N FOUR DR	PRIVATE RD	149	32	529	Residential	Concrete	City	83	20602	75	2019	Localized Rehab	6,216	86
20602	20602-1	97	4250	60	TOWN N FOUR PARKWAY DR	PRIVATE RD	OLIVE BLVD	334	32	1,187	Residential	Concrete	City	86	20602	75	2019	Localized Rehab	13,948	86
20456	20456-1	92	4250	70	TOWN N FOUR PARKWAY DR	OLIVE BLVD	OLIVE BLVD	57	32	203	Residential	Composite	City	87						
20456	20456-2	92	4250	70	TOWN N FOUR PARKWAY DR	OLIVE BLVD	OLIVE BLVD	86	32	305	Residential	Concrete	City	87	20602	75	2019	Localized Rehab	3,584	86
25547	25547-1	1045	4260	10	TOWNSEND ST	SOUTH END	ELZEY ST	1,096	20	2,436	Residential	Asphalt	City	61	25547	61	2016	EM Thin Overlay (1.5 - 2.0)	32,889	84
25325	25325-1	979	4270	10	TOWNSEND ST	SOUTH END	ST PAUL DR	270	20	600	Residential	Asphalt	City	53	25325	53	2017	EM/FWM Mod Olay (2.0 - 3.0)	10,800	87
22721	22721-1	80	4280	10	TRAMMELL CT	VILLA HILL LN	SE END	897	26	2,590	Residential	Asphalt	City	58	22721	58	2019	EM/FWM Mod Olay (2.0 - 3.0)	46,623	88
23636	23636-1	736	4290	10	TUREEN DR	MOSLEY RD	EAST END	1,193	26	3,447	Residential	Composite	City	60	23636	60	2020	EM/FWM Mod Olay (2.0 - 3.0)	62,046	91
21798	21798-1	269	4300	10	TURRENTINE TRL	DARTAGNAN CT	BELLERIVE MANOR DR	1,326	30	4,420	Residential	Concrete	City	73	21798	73	2017	Localized Rehab	51,939	85
26239	26239-1	1088	4310	10	TWIN CREEK RD	SOUTH END	CONWAY RD	1,172	22	2,864	Residential	Asphalt	City	34	26239	34	2018	Reconstruction (Surface)	100,237	91
22560	22560-1	492	4320	10	VILLA HILL LN	MASON RD	ANGLETERRE DR	646	27	1,938	Residential	Asphalt	City	58	22314	49	2019	FWM + Thick Olay (> 2.0 - 3.0)	45,540	91
22607	22607-1	511	4320	20	VILLA HILL LN	ANGLETERRE DR	CARILLON CT	459	26	1,327	Residential	Asphalt	City	49	22314	49	2019	FWM + Thick Olay (> 2.0 - 3.0)	31,183	91
22617	22617-1	515	4320	30	VILLA HILL LN	CARILLON CT	RUGBY CT	314	26	906	Residential	Asphalt	City	33	22314	49	2019	FWM + Thick Olay (> 2.0 - 3.0)	21,290	91
22596	22596-1	506	4320	40	VILLA HILL LN	RUGBY CT	TRAMMELL CT	209	26	603	Residential	Asphalt	City	44	22314	49	2019	FWM + Thick Olay (> 2.0 - 3.0)	14,170	91
22500	22500-1	464	4320	50	VILLA HILL LN	TRAMMELL CT	VILLA HILL LN	568	26	1,642	Residential	Asphalt	City	38	22314	49	2019	FWM + Thick Olay (> 2.0 - 3.0)	38,585	91
22314	22314-1	409	4320	60	VILLA HILL LN	VILLA HILL LN	VILLA HILL LN	117	26	338	Residential	Asphalt	City	72	22314	49	2019	FWM + Thick Olay (> 2.0 - 3.0)	7,943	91
22383	22383-1	417	4330	10	VILLA HILL LN	VILLA HILL LN	SE END	456	26	1,317	Residential	Asphalt	City	58	22314	49	2019	FWM + Thick Olay (> 2.0 - 3.0)	30,948	91

Segment ID	Subsegment ID	GISID	Street Number	Block Number	Street Name	From Street	To Street	Pavement Length (ft)	Pavement Width (ft)	Pavement Area (yd2)	Functional Class	Pavement Type	Owner	Current PCI	SuperSeg ID	SuperSeg PCI	$1.45M Split ($1.65 CIP) Selected Rehab Year	Rehab Activity	Segment Cost ($)	Final PCI
56696	56696-1	9999	3760	20	W RUE DE LA BANQUE ST	W RUE DE LA BANQUE ST	ORCHARD LAKES DR	435	24	1,160	Residential	Concrete	City	87	56696	87				82
23331	23331-1	680	4340	10	WALLING DR	MASON RD	AUBURNDALE DR	647	21	1,510	Residential	Asphalt	City	82	23061	68				57
23061	23061-1	619	4340	20	WALLING DR	AUBURNDALE DR	WALLINGSHIRE CT	592	21	1,381	Residential	Asphalt	City	53	23061	68				57
22810	22810-1	548	4340	30	WALLING DR	WALLINGSHIRE CT	MASON RD	1,642	21	3,831	Residential	Asphalt	City	94	22810	94				86
22806	22806-1	546	4350	10	WALLINGSHIRE CT	NW END	WALLING DR	890	16	1,582	Residential	Asphalt	City	50	22806	50	2020	FWM + Thick Olay (> 2.0 - 3.0)	37,178	92
22901	22901-1	569	4360	10	WARINGTON SQ	WEST END	WARSON RD	509	24	1,358	Residential	Composite	City	72	22901	72				63
9	9-1	101226	4370	10	WARSON DOWNS RD	WEST END	WARSON RD	402	20	893	Residential	Asphalt	City	88	99180	88				82
23741	23741-1	752	4380	10	WARSON RD	SOUTH END	COUNTRYSHIRE PL	542	30	1,807	Collector	Asphalt	City	21	22900	37	2019	FWM + Thick Olay (> 2.0 - 3.0)	52,400	90
23449	23449-1	713	4380	20	WARSON RD	COUNTRYSHIRE PL	SUFFIELD PL	322	30	1,074	Collector	Asphalt	City	51	22900	37	2019	FWM + Thick Olay (> 2.0 - 3.0)	31,144	90
23307	23307-1	676	4380	30	WARSON RD	SUFFIELD PL	WARSON DOWNS RD	306	30	1,021	Collector	Asphalt	City	62	22900	37	2019	FWM + Thick Olay (> 2.0 - 3.0)	29,607	90
23178	23178-1	643	4380	40	WARSON RD	WARSON DOWNS RD	SUNDOWN SQ	365	30	1,215	Collector	Asphalt	City	29	22900	37	2019	FWM + Thick Olay (> 2.0 - 3.0)	35,233	90
23041	23041-1	612	4380	50	WARSON RD	SUNDOWN SQ	SUNDOWN SQ	87	26	251	Collector	Asphalt	City	30	22900	37	2019	FWM + Thick Olay (> 2.0 - 3.0)	7,279	90
23001	23001-1	588	4380	60	WARSON RD	SUNDOWN SQ	WARINGTON SQ	249	26	719	Collector	Asphalt	City	39	22900	37	2019	FWM + Thick Olay (> 2.0 - 3.0)	20,850	90
22742	22742-1	486	4380	80	WARSON RD	WARINGTON SQ	PRIVATE RD	535	26	1,545	Collector	Asphalt	City	31	22900	37	2019	FWM + Thick Olay (> 2.0 - 3.0)	44,803	90
22681	22681-1	533	4380	90	WARSON RD	PRIVATE RD	PRIVATE RD	174	30	578	Collector	Asphalt	City	51	22681	51	2016	EM/FWM Mod Olay (2.0 - 3.0)	11,994	85
22613	22613-1	513	4380	100	WARSON RD	PRIVATE RD	PRIVATE RD	1,506	32	5,356	Collector	Asphalt	City	46	22681	51	2016	EM/FWM Mod Olay (2.0 - 3.0)	111,142	85
21963	21963-1	335	4380	110	WARSON RD	PRIVATE RD	OLIVE BLVD	401	54	2,407	Collector	Asphalt	City	63	22681	51	2016	EM/FWM Mod Olay (2.0 - 3.0)	49,948	85
22336	22336-1	413	4390	10	WEDGEWOOD LN	OAKHAVEN LN	WEDGEWOOD LN	468	24	1,249	Residential	Concrete	City	72	22336	75	2019	Localized Rehab	14,673	86
22335	22335-1	412	4390	20	WEDGEWOOD LN	WEDGEWOOD LN	NORTH END	139	38	587	Residential	Concrete	City	80	22336	75	2019	Localized Rehab	6,896	86
22412	22412-1	428	4400	10	WEDGEWOOD LN	SOUTH END	WEDGEWOOD LN	213	24	568	Residential	Concrete	City	72	22412	72				65
23938	23938-1	781	4410	10	WEYBRIDGE DR	SOUTH END	LADUE HEIGHTS DR	192	26	554	Residential	Asphalt	City	48	23844	52				39
23844	23844-1	771	4410	20	WEYBRIDGE DR	LADUE HEIGHTS DR	HIBLER DR	612	26	1,768	Residential	Asphalt	City	53	23844	52				39
56172	56172-1	1156	4420	10	WHEATON WAY CT	WHEATON WAY DR	SE END	167	26	482	Residential	Concrete	City	70	56172	70				63
56169	56169-1	1153	4430	10	WHEATON WAY DR	AUTUNM TRAILS CT	AUTUNM TRAILS CT	84	26	242	Residential	Concrete	City	77	56169	72				65
56171	56171-1	1155	4430	20	WHEATON WAY DR	AUTUNM TRAILS CT	WHEATON WAY CT	480	26	1,387	Residential	Concrete	City	74	56169	72				65
56170	56170-1	1154	4440	10	WHEATON WAY DR	WHEATON WAY CT	NORTH END	259	26	749	Residential	Concrete	City	67	56169	72				65
22450	22450-1	434	4450	10	WILL AVE	STUDT RD	OLIVE BLVD	764	24	2,038	Residential	Asphalt	City	19	22450	19				9
26334	26334-1	1097	4460	10	WILLIAMSBURG RD	CONWAY RD	WILLIAMSBURG RD	560	26	1,619	Residential	Asphalt	City	91	26334	91				84
26132	26132-1	1077	4470	10	WILLIAMSBURG RD	WILLIAMSBURG RD	WILLIAMSBURG RD	3,558	20	7,907	Residential	Asphalt	City	96	26132	96				87
23959	23959-1	785	4480	10	WINDRUSH CREEK	WIND RUSH CREEK LN	NE END	30	16	53	Residential	Concrete	City	58	23959-1	58				
23959	23959-2	785	4480	10	WINDRUSH CREEK	WIND RUSH CREEK LN	NE END	618	16	1,099	Residential	Asphalt	City	42	23959-2	42	2016	FWM + Thick Olay (> 2.0 - 3.0)	25,823	87
22030	22030-1	357	4490	10	WINFIELD POINTE LN	GRAESER RD	GRAESER RD	40	26	116	Residential	Concrete	City	51						
22030	22030-2	357	4490	10	WINFIELD POINTE LN	GRAESER RD	GRAESER RD	690	26	764	Residential	Asphalt	City	32	22030	32	2018	Reconstruction (Surface)	26,744	91
22030	22030-3	357	4490	10	WINFIELD POINTE LN	GRAESER RD	GRAESER RD	264	26	764	Residential	Concrete	City	51	1500	51	2016	Mod Pnl Rplcmnt & Joint Rehab	26,744	87
23686	23686-1	743.1	4500	10	WINROCK DR	WEST END (PCC)	KINGSHILL DR (PCC)	183	26	529	Residential	Concrete	City	71	23686-1	78	2018	Joint Rehab	1,588	83
23686	23686-2	743	4500	10	WINROCK DR	WEST END	KINGSHILL DR	806	26	2,328	Residential	Composite	City	58	23686-2	58	2019	EM/FWM Mod Olay (2.0 - 3.0)	41,912	89
23546	23546-1	729.1	4500	20	WINROCK DR	KINGSHILL DR (PCC)	HIBLER DR (PCC)	120	26	347	Residential	Concrete	City	90	23686-1	78	2018	Joint Rehab	1,041	83
23546	23546-2	729	4500	20	WINROCK DR	KINGSHILL DR	HIBLER DR	368	26	1,063	Residential	Asphalt	City	65	23546-2	65				53
20982	20982-1	141	4510	10	WOODFIELD LN	WEST END	CORPORATE SQUARE DR	333	26	962	Residential	Asphalt	City	71	20982	71	2016	Surface Treatment + RR	3,656	81
23212	23212-1	650	4520	10	WOODLINE DR	FALAISE DR	HICKORY GLEN LN	202	26	584	Residential	Asphalt	City	60	23266	52				39
23266	23266-1	664	4520	20	WOODLINE DR	HICKORY GLEN LN	BRIERGREEN CT	356	26	1,030	Residential	Asphalt	City	53	23266	52				39

Segment ID	Subsegment ID	GISID	Street Number	Block Number	Street Name	From Street	To Street	Pavement Length (ft)	Pavement Width (ft)	Pavement Area (yd2)	Functional Class	Pavement Type	Owner	Current PCI	SuperSeg ID	SuperSeg PCI	Steady State ($900k/Year) Selected Rehab Year	Rehab Activity	Segment Cost ($)	Final PCI
56696	56696-1	9999	3760	20	W RUE DE LA BANQUE ST	W RUE DE LA BANQUE ST	ORCHARD LAKES DR	435	24	1,160	Residential	Concrete	City	87	56696	87				82
23331	23331-1	680	4340	10	WALLING DR	MASON RD	AUBURNDALE DR	647	21	1,510	Residential	Asphalt	City	82	23061	68				57
23061	23061-1	619	4340	20	WALLING DR	AUBURNDALE DR	WALLINGSHIRE CT	592	21	1,381	Residential	Asphalt	City	53	23061	68				57
22810	22810-1	548	4340	30	WALLING DR	WALLINGSHIRE CT	MASON RD	1,642	21	3,831	Residential	Asphalt	City	94	22810	94				86
22806	22806-1	546	4350	10	WALLINGSHIRE CT	NW END	WALLING DR	890	16	1,582	Residential	Asphalt	City	50	22806	50	2020	FWM + Thick Olay (> 2.0 - 3.0)	37,178	92
22901	22901-1	569	4360	10	WARINGTON SQ	WEST END	WARSON RD	509	24	1,358	Residential	Composite	City	72	22901	72				63
9	9-1	101226	4370	10	WARSON DOWNS RD	WEST END	WARSON RD	402	20	893	Residential	Asphalt	City	88	99180	88				82
23741	23741-1	752	4380	10	WARSON RD	SOUTH END	COUNTRYSHIRE PL	542	30	1,807	Collector	Asphalt	City	21	22900	37	2019	FWM + Thick Olay (> 2.0 - 3.0)	52,400	90
23449	23449-1	713	4380	20	WARSON RD	COUNTRYSHIRE PL	SUFFIELD PL	322	30	1,074	Collector	Asphalt	City	51	22900	37	2019	FWM + Thick Olay (> 2.0 - 3.0)	31,144	90
23307	23307-1	676	4380	30	WARSON RD	SUFFIELD PL	WARSON DOWNS RD	306	30	1,021	Collector	Asphalt	City	62	22900	37	2019	FWM + Thick Olay (> 2.0 - 3.0)	29,607	90
23178	23178-1	643	4380	40	WARSON RD	WARSON DOWNS RD	SUNDOWN SQ	365	30	1,215	Collector	Asphalt	City	29	22900	37	2019	FWM + Thick Olay (> 2.0 - 3.0)	35,233	90
23041	23041-1	612	4380	50	WARSON RD	SUNDOWN SQ	SUNDOWN SQ	87	26	251	Collector	Asphalt	City	30	22900	37	2019	FWM + Thick Olay (> 2.0 - 3.0)	7,279	90
23001	23001-1	588	4380	60	WARSON RD	SUNDOWN SQ	WARINGTON SQ	249	26	719	Collector	Asphalt	City	39	22900	37	2019	FWM + Thick Olay (> 2.0 - 3.0)	20,850	90
22742	22742-1	486	4380	80	WARSON RD	WARINGTON SQ	PRIVATE RD	535	26	1,545	Collector	Asphalt	City	31	22900	37	2019	FWM + Thick Olay (> 2.0 - 3.0)	44,803	90
22681	22681-1	533	4380	90	WARSON RD	PRIVATE RD	PRIVATE RD	174	30	578	Collector	Asphalt	City	51	22681	51	2020	FWM + Thick Olay (> 2.0 - 3.0)	15,896	92
22613	22613-1	513	4380	100	WARSON RD	PRIVATE RD	PRIVATE RD	1,506	32	5,356	Collector	Asphalt	City	46	22681	51	2020	FWM + Thick Olay (> 2.0 - 3.0)	147,297	92
21963	21963-1	335	4380	110	WARSON RD	PRIVATE RD	OLIVE BLVD	401	54	2,407	Collector	Asphalt	City	63	22681	51	2020	FWM + Thick Olay (> 2.0 - 3.0)	66,196	92
22336	22336-1	413	4390	10	WEDGEWOOD LN	OAKHAVEN LN	WEDGEWOOD LN	468	24	1,249	Residential	Concrete	City	72	22336	75	2019	Localized Rehab	14,673	86
22335	22335-1	412	4390	20	WEDGEWOOD LN	WEDGEWOOD LN	NORTH END	139	38	587	Residential	Concrete	City	80	22336	75	2019	Localized Rehab	6,896	86
22412	22412-1	428	4400	10	WEDGEWOOD LN	SOUTH END	WEDGEWOOD LN	213	24	568	Residential	Concrete	City	72	22412	72				65
23938	23938-1	781	4410	10	WEYBRIDGE DR	SOUTH END	LADUE HEIGHTS DR	192	26	554	Residential	Asphalt	City	48	23844	52				39
23844	23844-1	771	4410	20	WEYBRIDGE DR	LADUE HEIGHTS DR	HIBLER DR	612	26	1,768	Residential	Asphalt	City	53	23844	52				39
56172	56172-1	1156	4420	10	WHEATON WAY CT	WHEATON WAY DR	SE END	167	26	482	Residential	Concrete	City	70	56172	70	2016	Localized Rehab	5,659	84
56169	56169-1	1153	4430	10	WHEATON WAY DR	AUTUNM TRAILS CT	AUTUNM TRAILS CT	84	26	242	Residential	Concrete	City	77	56169	72				65
56171	56171-1	1155	4430	20	WHEATON WAY DR	AUTUNM TRAILS CT	WHEATON WAY CT	480	26	1,387	Residential	Concrete	City	74	56169	72				65
56170	56170-1	1154	4440	10	WHEATON WAY DR	WHEATON WAY CT	NORTH END	259	26	749	Residential	Concrete	City	67	56169	72				65
22450	22450-1	434	4450	10	WILL AVE	STUDT RD	OLIVE BLVD	764	24	2,038	Residential	Asphalt	City	19	22450	19				9
26334	26334-1	1097	4460	10	WILLIAMSBURG RD	CONWAY RD	WILLIAMSBURG RD	560	26	1,619	Residential	Asphalt	City	91	26334	91				84
26132	26132-1	1077	4470	10	WILLIAMSBURG RD	WILLIAMSBURG RD	WILLIAMSBURG RD	3,558	20	7,907	Residential	Asphalt	City	96	26132	96				87
23959	23959-1	785	4480	10	WINDRUSH CREEK	WIND RUSH CREEK LN	NE END	30	16	53	Residential	Concrete	City	58	23959-1	58				
23959	23959-2	785	4480	10	WINDRUSH CREEK	WIND RUSH CREEK LN	NE END	618	16	1,099	Residential	Asphalt	City	42	23959-2	42	2016	FWM + Thick Olay (> 2.0 - 3.0)	25,823	87
22030	22030-1	357	4490	10	WINFIELD POINTE LN	GRAESER RD	GRAESER RD	40	26	116	Residential	Concrete	City	51						
22030	22030-2	357	4490	10	WINFIELD POINTE LN	GRAESER RD	GRAESER RD	690	26	764	Residential	Asphalt	City	32	22030	32	2018	Reconstruction (Surface)	26,744	91
22030	22030-3	357	4490	10	WINFIELD POINTE LN	GRAESER RD	GRAESER RD	264	26	764	Residential	Concrete	City	51	1500	51				42
23686	23686-1	743.1	4500	10	WINROCK DR	WEST END (PCC)	KINGSHILL DR (PCC)	183	26	529	Residential	Concrete	City	71	23686-1	78	2018	Joint Rehab	1,588	83
23686	23686-2	743	4500	10	WINROCK DR	WEST END	KINGSHILL DR	806	26	2,328	Residential	Composite	City	58	23686-2	58				46
23546	23546-1	729.1	4500	20	WINROCK DR	KINGSHILL DR (PCC)	HIBLER DR (PCC)	120	26	347	Residential	Concrete	City	90	23686-1	78	2018	Joint Rehab	1,041	83
23546	23546-2	729	4500	20	WINROCK DR	KINGSHILL DR	HIBLER DR	368	26	1,063	Residential	Asphalt	City	65	23546-2	65				53
20982	20982-1	141	4510	10	WOODFIELD LN	WEST END	CORPORATE SQUARE DR	333	26	962	Residential	Asphalt	City	71	20982	71	2016	Surface Treatment + RR	3,656	81
23212	23212-1	650	4520	10	WOODLINE DR	FALAISE DR	HICKORY GLEN LN	202	26	584	Residential	Asphalt	City	60	23266	52				39
23266	23266-1	664	4520	20	WOODLINE DR	HICKORY GLEN LN	BRIERGREEN CT	356	26	1,030	Residential	Asphalt	City	53	23266	52				39

City of Creve Coeur, MO
Appendix B - Rehab Plans by Segment

Segment ID	Subsegment ID	GISID	Street Number	Block Number	Street Name	From Street	To Street	Pavement Length (ft)	Pavement Width (ft)	Pavement Area (yd2)	Functional Class	Pavement Type	Owner	Current PCI	SuperSeg ID	SuperSeg PCI	Need Year (Unlimited Budget) Selected Rehab Year	Rehab Activity	Segment Cost ($)	Final PCI
56696	56696-1	9999	3760	20	W RUE DE LA BANQUE ST	W RUE DE LA BANQUE ST	ORCHARD LAKES DR	435	24	1,160	Residential	Concrete	City	87	56696	87				82
23331	23331-1	680	4340	10	WALLING DR	MASON RD	AUBURNDALE DR	647	21	1,510	Residential	Asphalt	City	82	23061	68	2020	EM Thin Overlay (1.5 - 2.0)	20,383	88
23061	23061-1	619	4340	20	WALLING DR	AUBURNDALE DR	WALLINGSHIRE CT	592	21	1,381	Residential	Asphalt	City	53	23061	68	2020	EM Thin Overlay (1.5 - 2.0)	18,642	88
22810	22810-1	548	4340	30	WALLING DR	WALLINGSHIRE CT	MASON RD	1,642	21	3,831	Residential	Asphalt	City	94	22810	94				86
22806	22806-1	546	4350	10	WALLINGSHIRE CT	NW END	WALLING DR	890	16	1,582	Residential	Asphalt	City	50	22806	50	2016	EM/FWM Mod Olay (2.0 - 3.0)	28,477	86
22901	22901-1	569	4360	10	WARINGTON SQ	WEST END	WARSON RD	509	24	1,358	Residential	Composite	City	72	22901	72	2016	Surface Treatment + RR	4,753	83
9	9-1	101226	4370	10	WARSON DOWNS RD	WEST END	WARSON RD	402	20	893	Residential	Asphalt	City	88	99180	88				82
23741	23741-1	752	4380	10	WARSON RD	SOUTH END	COUNTRYSHIRE PL	542	30	1,807	Collector	Asphalt	City	21	22900	37	2019	FWM + Thick Olay (> 2.0 - 3.0)	52,400	90
23449	23449-1	713	4380	20	WARSON RD	COUNTRYSHIRE PL	SUFFIELD PL	322	30	1,074	Collector	Asphalt	City	51	22900	37	2019	FWM + Thick Olay (> 2.0 - 3.0)	31,144	90
23307	23307-1	676	4380	30	WARSON RD	SUFFIELD PL	WARSON DOWNS RD	306	30	1,021	Collector	Asphalt	City	62	22900	37	2019	FWM + Thick Olay (> 2.0 - 3.0)	29,607	90
23178	23178-1	643	4380	40	WARSON RD	WARSON DOWNS RD	SUNDOWN SQ	365	30	1,215	Collector	Asphalt	City	29	22900	37	2019	FWM + Thick Olay (> 2.0 - 3.0)	35,233	90
23041	23041-1	612	4380	50	WARSON RD	SUNDOWN SQ	SUNDOWN SQ	87	26	251	Collector	Asphalt	City	30	22900	37	2019	FWM + Thick Olay (> 2.0 - 3.0)	7,279	90
23001	23001-1	588	4380	60	WARSON RD	SUNDOWN SQ	WARINGTON SQ	249	26	719	Collector	Asphalt	City	39	22900	37	2019	FWM + Thick Olay (> 2.0 - 3.0)	20,850	90
22742	22742-1	486	4380	80	WARSON RD	WARINGTON SQ	PRIVATE RD	535	26	1,545	Collector	Asphalt	City	31	22900	37	2019	FWM + Thick Olay (> 2.0 - 3.0)	44,803	90
22681	22681-1	533	4380	90	WARSON RD	PRIVATE RD	PRIVATE RD	174	30	578	Collector	Asphalt	City	51	22681	51	2016	EM/FWM Mod Olay (2.0 - 3.0)	11,994	85
22613	22613-1	513	4380	100	WARSON RD	PRIVATE RD	PRIVATE RD	1,506	32	5,356	Collector	Asphalt	City	46	22681	51	2016	EM/FWM Mod Olay (2.0 - 3.0)	111,142	85
21963	21963-1	335	4380	110	WARSON RD	PRIVATE RD	OLIVE BLVD	401	54	2,407	Collector	Asphalt	City	63	22681	51	2016	EM/FWM Mod Olay (2.0 - 3.0)	49,948	85
22336	22336-1	413	4390	10	WEDGEWOOD LN	OAKHAVEN LN	WEDGEWOOD LN	468	24	1,249	Residential	Concrete	City	72	22336	75	2019	Localized Rehab	14,673	86
22335	22335-1	412	4390	20	WEDGEWOOD LN	WEDGEWOOD LN	NORTH END	139	38	587	Residential	Concrete	City	80	22336	75	2019	Localized Rehab	6,896	86
22412	22412-1	428	4400	10	WEDGEWOOD LN	SOUTH END	WEDGEWOOD LN	213	24	568	Residential	Concrete	City	72	22412	72	2017	Localized Rehab	6,677	85
23938	23938-1	781	4410	10	WEYBRIDGE DR	SOUTH END	LADUE HEIGHTS DR	192	26	554	Residential	Asphalt	City	48	23844	52	2016	EM/FWM Mod Olay (2.0 - 3.0)	9,970	86
23844	23844-1	771	4410	20	WEYBRIDGE DR	LADUE HEIGHTS DR	HIBLER DR	612	26	1,768	Residential	Asphalt	City	53	23844	52	2016	EM/FWM Mod Olay (2.0 - 3.0)	31,817	86
56172	56172-1	1156	4420	10	WHEATON WAY CT	WHEATON WAY DR	SE END	167	26	482	Residential	Concrete	City	70	56172	70	2016	Localized Rehab	5,659	84
56169	56169-1	1153	4430	10	WHEATON WAY DR	AUTUNM TRAILS CT	AUTUNM TRAILS CT	84	26	242	Residential	Concrete	City	77	56169	72	2017	Localized Rehab	2,843	85
56171	56171-1	1155	4430	20	WHEATON WAY DR	AUTUNM TRAILS CT	WHEATON WAY CT	480	26	1,387	Residential	Concrete	City	74	56169	72	2017	Localized Rehab	16,296	85
56170	56170-1	1154	4440	10	WHEATON WAY DR	WHEATON WAY CT	NORTH END	259	26	749	Residential	Concrete	City	67	56169	72	2017	Localized Rehab	8,800	85
22450	22450-1	434	4450	10	WILL AVE	STUDT RD	OLIVE BLVD	764	24	2,038	Residential	Asphalt	City	19	22450	19				9
26334	26334-1	1097	4460	10	WILLIAMSBURG RD	CONWAY RD	WILLIAMSBURG RD	560	26	1,619	Residential	Asphalt	City	91	26334	91				84
26132	26132-1	1077	4470	10	WILLIAMSBURG RD	WILLIAMSBURG RD	WILLIAMSBURG RD	3,558	20	7,907	Residential	Asphalt	City	96	26132	96				87
23959	23959-1	785	4480	10	WINDRUSH CREEK	WIND RUSH CREEK LN	NE END	30	16	53	Residential	Concrete	City	58	23959-1	58				
23959	23959-2	785	4480	10	WINDRUSH CREEK	WIND RUSH CREEK LN	NE END	618	16	1,099	Residential	Asphalt	City	42	23959-2	42	2016	FWM + Thick Olay (> 2.0 - 3.0)	25,823	87
22030	22030-1	357	4490	10	WINFIELD POINTE LN	GRAESER RD	GRAESER RD	40	26	116	Residential	Concrete	City	51						
22030	22030-2	357	4490	10	WINFIELD POINTE LN	GRAESER RD	GRAESER RD	690	26	764	Residential	Asphalt	City	32	22030	32	2018	Reconstruction (Surface)	26,744	91
22030	22030-3	357	4490	10	WINFIELD POINTE LN	GRAESER RD	GRAESER RD	264	26	764	Residential	Concrete	City	51	1500	51	2016	Mod Pnl Rplcmnt & Joint Rehab	26,744	87
23686	23686-1	743.1	4500	10	WINROCK DR	WEST END (PCC)	KINGSHILL DR (PCC)	183	26	529	Residential	Concrete	City	71	23686-1	78	2018	Joint Rehab	1,588	83
23686	23686-2	743	4500	10	WINROCK DR	WEST END	KINGSHILL DR	806	26	2,328	Residential	Composite	City	58	23686-2	58	2019	EM/FWM Mod Olay (2.0 - 3.0)	41,912	89
23546	23546-1	729.1	4500	20	WINROCK DR	KINGSHILL DR (PCC)	HIBLER DR (PCC)	120	26	347	Residential	Concrete	City	90	23686-1	78	2018	Joint Rehab	1,041	83
23546	23546-2	729	4500	20	WINROCK DR	KINGSHILL DR	HIBLER DR	368	26	1,063	Residential	Asphalt	City	65	23546-2	65	2018	EM Thin Overlay (1.5 - 2.0)	14,344	86
20982	20982-1	141	4510	10	WOODFIELD LN	WEST END	CORPORATE SQUARE DR	333	26	962	Residential	Asphalt	City	71	20982	71	2016	Surface Treatment + RR	3,656	81
23212	23212-1	650	4520	10	WOODLINE DR	FALAISE DR	HICKORY GLEN LN	202	26	584	Residential	Asphalt	City	60	23266	52	2016	EM/FWM Mod Olay (2.0 - 3.0)	10,513	86
23266	23266-1	664	4520	20	WOODLINE DR	HICKORY GLEN LN	BRIERGREEN CT	356	26	1,030	Residential	Asphalt	City	53	23266	52	2016	EM/FWM Mod Olay (2.0 - 3.0)	18,543	86

City of Creve Coeur, MO
Appendix B - Rehab Plans by Segment

Segment ID	Subsegment ID	GISID	Street Number	Block Number	Street Name	From Street	To Street	Pavement Length (ft)	Pavement Width (ft)	Pavement Area (yd2)	Functional Class	Pavement Type	Owner	Current PCI	SuperSeg ID	SuperSeg PCI	$1.45M Split ($1.65 CIP) Selected Rehab Year	Rehab Activity	Segment Cost ($)	Final PCI
23339	23339-1	683	4520	30	WOODLINE DR	BRIERGREEN CT	EAST END	535	26	1,545	Residential	Asphalt	City	48	23266	52				39
24527	24527-1	858	4530	10	WORTHINGTON OAKS DR	NW END	LADUE RD	907	26	2,619	Residential	Concrete	City	69	24527-1	69				62

City of Creve Coeur, MO
Appendix B - Rehab Plans by Segment

Segment ID	Subsegment ID	GISID	Street Number	Block Number	Street Name	From Street	To Street	Pavement Length (ft)	Pavement Width (ft)	Pavement Area (yd2)	Functional Class	Pavement Type	Owner	Current PCI	SuperSeg ID	SuperSeg PCI	Steady State ($900k/Year) Selected Rehab Year	Rehab Activity	Segment Cost ($)	Final PCI
23339	23339-1	683	4520	30	WOODLINE DR	BRIERGREEN CT	EAST END	535	26	1,545	Residential	Asphalt	City	48	23266	52				39
24527	24527-1	858	4530	10	WORTHINGTON OAKS DR	NW END	LADUE RD	907	26	2,619	Residential	Concrete	City	69	24527-1	69				62

City of Creve Coeur, MO
Appendix B - Rehab Plans by Segment

Segment ID	Subsegment ID	GISID	Street Number	Block Number	Street Name	From Street	To Street	Pavement Length (ft)	Pavement Width (ft)	Pavement Area (yd2)	Functional Class	Pavement Type	Owner	Current PCI	SuperSeg ID	SuperSeg PCI	Need Year (Unlimited Budget) Selected Rehab Year	Rehab Activity	Segment Cost ($)	Final PCI
23339	23339-1	683	4520	30	WOODLINE DR	BRIERGREEN CT	EAST END	535	26	1,545	Residential	Asphalt	City	48	23266	52	2016	EM/FWM Mod Olay (2.0 - 3.0)	27,814	86
24527	24527-1	858	4530	10	WORTHINGTON OAKS DR	NW END	LADUE RD	907	26	2,619	Residential	Concrete	City	69	24527-1	69				62

Appendix C

Rehab Plans by Year

City of Creve Coeur, MO
Appendix C - $1.45M Annual Rehab Plan ($1.65 CIP) by Year

Segment ID	Subsegment ID	GISID	Street Number	Block Number	Street Name	From Street	To Street	Pavement Length (ft)	Pavement Width (ft)	Pavement Area (yd2)	Functional Class	Pavement Type	Owner	Current PCI	SuperSeg ID	SuperSeg PCI	$1.45M Split ($1.65 CIP) Selected Rehab Year	Rehab Activity	Segment Cost ($)	Final PCI
21949	21949-1	329	1040	10	AMERICAN LEGION DR	RUE DE LA BANQUE E	NEW BALLAS RD	402	25	1,116	Residential	Concrete	City	76	21949	76	2016	Joint Rehab	3,348	81
21263	21263-1	157	1180	20	BARBEZIEUX DR	ARIEGE DR	LESPARRE DR	312	26	901	Residential	Concrete	City	75	21263-1	75	2016	Joint Rehab	2,703	81
56178	56178-1	1162	1310	20	BELLERIVE MANOR DR	TURRENTINE TRL	AUTUNM TRAILS CT	242	26	700	Residential	Concrete	City	67	56178	76	2016	Joint Rehab	2,310	81
56184	56184-1	1151	1310	30	BELLERIVE MANOR DR	WHEATON WAY DR	BELLERIVE MANOR DR #1	131	26	378	Residential	Concrete	City	72	56178	76	2016	Joint Rehab	1,248	81
56705	56705-1	1151	1310	40	BELLERIVE MANOR DR	BELLERIVE MANOR DR #1	STABLEFIELD CT	293	26	1,716	Residential	Concrete	City	83	56178	76	2016	Joint Rehab	5,663	81
56182	56182-1	1182	1310	60	BELLERIVE MANOR DR	BELLERIVE MANOR CT	AMBOIS DR	166	26	480	Residential	Concrete	City	67	56178	76	2016	Joint Rehab	1,584	81
56183	56183-1	1183	1320	50	BELLERIVE MANOR DR	STABLEFIELD CT	BELLERIVE MANOR CT	185	26	536	Residential	Concrete	City	72	56178	76	2016	Joint Rehab	1,769	81
56166	56166-1	1203	1310	35	BELLERIVE MANOR DR #1	BELLERIVE MANOR DR	BELLERIVE MANOR DR	200	25	556	Residential	Concrete	City	84	56178	76	2016	Joint Rehab	1,835	81
22211	22211-1	382	1550	10	CENTER PARKWAY DR	DECKER LN	OLIVE BLVD	487	44	2,380	Residential	Concrete	City	75	22211	75	2016	Joint Rehab	7,854	81
24046	24046-1	796	1720	10	CLION LN	CHAMBLEE LN	CHAMPEIX LN	1,100	20	2,445	Residential	Asphalt	City	51	24046	51	2016	EM/FWM Mod Olay (2.0 - 3.0) +	47,068	85
25397	25397-1	996	1770	20	CONWAY DOWNS DR	NW END	CONWAY GARDENS CT	375	33	1,375	Residential	Concrete	City	77	25397	77	2016	Joint Rehab	4,125	81
22700	22700-1	540	2000	10	CRAIG RD	OLDE CABIN RD	OFFICE PKY	1,288	30	4,295	Collector	Asphalt	City	51	22700	51	2016	EM/FWM Mod Olay (2.0 - 3.0)	89,114	85
22984	22984-2	583	2010	10	CREEKSIDE LN	WEST END	GRAESER RD	441	20	980	Residential	Asphalt	City	27	22984-2	27	2016	Reconstruction (Surface)	34,308	88
20851	20851-2	65.1	2290	10	FERNTOP LN	FERNVIEW DR (PCC)	FERNGATE LN (PCC)	177	26	512	Residential	Concrete	City	78	20851-2	78	2016	Joint Rehab	1,537	81
23444	23444-2	709	2400	10	FOURWYND DR	GRAESER RD	NE END	746	28	2,320	Residential	Asphalt	City	42	23444-2	42	2016	FWM + Thick Olay (> 2.0 - 3.0)	54,526	87
21114	21114-1	128	2420	10	GALLAGHER RD	BELLERIVE MANOR DR	FERNVIEW DR	579	26	1,672	Residential	Asphalt	City	39	21193-1	41	2016	FWM + Thick Olay (> 2.0 - 3.0)	39,293	86
21193	21193-1	153.1	2420	20	GALLAGHER RD	FERNVIEW DR	FERNWAY LN	261	26	754	Residential	Asphalt	City	47	21193-1	41	2016	FWM + Thick Olay (> 2.0 - 3.0)	17,720	86
20301	20301-1	26	2450	10	GATEWAY BLVD	RESEARCH BLVD	EAST END	1,106	33	4,055	Residential	Asphalt	City	51	20301	51	2016	EM/FWM Mod Olay (2.0 - 3.0)	84,133	84
25580	25580-1	1025	2470	10	GRAESER RD	SW END	BROOKTRAIL CT	1,224	26	3,535	Residential	Composite	City	76	25580	77	2016	Joint Rehab	10,606	81
25162	25162-1	963	2470	20	GRAESER RD	BROOKTRAIL CT	LADUE RD	1,130	26	3,266	Residential	Concrete	City	78	25580	77	2016	Joint Rehab	9,798	81
25605	25605-1	1028	2760	10	LADUE ESTATES DR	LADUE ESTATES DR	LADUE RD	2,200	20	4,889	Residential	Composite	City	40	25605	40	2016	FWM + Thick Olay (> 2.0 - 3.0)	114,899	88
24501	24501-1	848	2780	10	LADUE GROVE LN	LADUE RD	LADUE GROVE LN	474	20	1,054	Residential	Concrete	City	61	24501	61	2016	Slight Pnl Rplcmnt & Joint Reh	21,616	86
24587	24587-1	885	2840	10	LADUE MEADOWS LN	LADUE RD	NORTH END	310	26	896	Residential	Asphalt	City	71	24587	71	2016	Surface Treatment + RR	3,137	82
24565	24565-1	877	2900	10	LADUE RD	EMERSON RD	WOODBRIDGE MANOR RD	854	60	5,697	Arterial	Asphalt	City	72	99350	72	2016	Surface Treatment + RR	23,356	81
23259	23259-1	662	3110	10	MASON FOREST DR	MASON RD	HIBLER WOODS DR	1,109	20	2,465	Residential	Asphalt	City	73	23214	70	2016	Surface Treatment + RR	8,627	82
23214	23214-1	652	3110	20	MASON FOREST DR	HIBLER WOODS DR	HIBLER WOODS DR	710	20	1,577	Residential	Asphalt	City	60	23214	70	2016	Surface Treatment + RR	5,519	82
199216	199216-1	10652	3120	10	MASON FOREST DR	HIBLER WOODS DR	HIBLER WOODS DR	176	20	391	Residential	Asphalt	City	91	23214	70	2016	Surface Treatment + RR	1,368	82
24793	24793-1	925	3370	10	OAK PARK CT	SOUTH END	LADUE RD	370	24	987	Residential	Asphalt	City	53	24793	53	2016	EM/FWM Mod Olay (2.0 - 3.0)	17,770	85
22791	22791-1	541	3430	10	OLD BALLAS RD	EMERSON RD	DECKER LN	640	30	2,133	Residential	Concrete	City	69	22773	71	2016	Localized Rehab	28,798	84
22773	22773-1	448	3430	20	OLD BALLAS RD	DECKER LN	NEW BALLAS RD	546	30	1,819	Residential	Concrete	City	73	22773	71	2016	Localized Rehab	24,558	84
20741	20741-1	51	3570	10	RESEARCH BLVD	SOUTH END	GATEWAY BLVD	1,276	33	4,680	Residential	Asphalt	City	40	20281	41	2016	FWM + Thick Olay (> 2.0 - 3.0)	128,695	86
20281	20281-1	24	3570	20	RESEARCH BLVD	GATEWAY BLVD	AMBASSADOR BLVD	914	36	3,657	Residential	Asphalt	City	37	20281	41	2016	FWM + Thick Olay (> 2.0 - 3.0)	100,563	86
19947	19947-1	5	3570	30	RESEARCH BLVD	AMBASSADOR BLVD	BAUR BLVD	585	36	2,339	Residential	Asphalt	City	48	20281	41	2016	FWM + Thick Olay (> 2.0 - 3.0)	64,320	86
24735	24735-1	920	3690	40	ROYAL MANOR DR	PETITE ROYALE CT	ROYAL MANOR CT	502	26	1,451	Residential	Concrete	City	75	24735	75	2016	Joint Rehab	4,352	81
24382	24382-1	603	3780	20	RUNNYMEDE DR	MAGNA CARTA DR	SANDHURST DR	222	26	641	Residential	Composite	City	77	24382	77	2016	Preventative Maintenance	1,347	80
24382	24382-2	603	3780	20	RUNNYMEDE DR	MAGNA CARTA DR	SANDHURST DR	760	26	2,197	Residential	Concrete	City	77	24067	76	2016	Joint Rehab	6,590	81
24067	24067-1	802	3780	30	RUNNYMEDE DR	SANDHURST DR	TEMPLAR DR	506	26	1,462	Residential	Concrete	City	75	24067	76	2016	Joint Rehab	4,386	81
24390	24390-1	832	3830	10	SANTINO CT	WEST END	NEW BALLAS RD	311	32	1,106	Residential	Concrete	City	77	24390	77	2016	Joint Rehab	3,318	81
22461	22461-1	436	4050	10	STUDT AVE	STUDT RD	OLD BALLAS RD	982	30	3,274	Collector	Asphalt	City	43	22461	43	2016	FWM + Thick Olay (> 2.0 - 3.0)	90,044	86
23017	23017-1	592	4150	10	TEALWOOD DR E	TEALWOOD DR	TEALWOOD DR N	375	18	751	Residential	Asphalt	City	42	23017	42	2016	FWM + Thick Olay (> 2.0 - 3.0)	17,644	87
22894	22894-1	565	4160	10	TEALWOOD DR N	LINDBERGH BLVD	TEALWOOD DR E	1,337	24	3,566	Residential	Asphalt	City	47	23022	43	2016	FWM + Thick Olay (> 2.0 - 3.0)	83,804	87

City of Creve Coeur, MO
Appendix C - $1.45M Annual Rehab Plan ($1.65 CIP) by Year

Segment ID	Subsegment ID	GISID	Street Number	Block Number	Street Name	From Street	To Street	Pavement Length (ft)	Pavement Width (ft)	Pavement Area (yd2)	Functional Class	Pavement Type	Owner	Current PCI	SuperSeg ID	SuperSeg PCI
21949	21949-1	329	1040	10	AMERICAN LEGION DR	RUE DE LA BANQUE E	NEW BALLAS RD	402	25	1,116	Residential	Concrete	City	76	21949	76
21263	21263-1	157	1180	20	BARBEZIEUX DR	ARIEGE DR	LESPARRE DR	312	26	901	Residential	Concrete	City	75	21263-1	75
56178	56178-1	1162	1310	20	BELLERIVE MANOR DR	TURRENTINE TRL	AUTUNM TRAILS CT	242	26	700	Residential	Concrete	City	67	56178	76
56184	56184-1	1151	1310	30	BELLERIVE MANOR DR	WHEATON WAY DR	BELLERIVE MANOR DR #1	131	26	378	Residential	Concrete	City	72	56178	76
56705	56705-1	1151	1310	40	BELLERIVE MANOR DR	BELLERIVE MANOR DR #1	STABLEFIELD CT	293	26	1,716	Residential	Concrete	City	83	56178	76
56182	56182-1	1182	1310	60	BELLERIVE MANOR DR	BELLERIVE MANOR CT	AMBOIS DR	166	26	480	Residential	Concrete	City	67	56178	76
56183	56183-1	1183	1320	50	BELLERIVE MANOR DR	STABLEFIELD CT	BELLERIVE MANOR CT	185	26	536	Residential	Concrete	City	72	56178	76
56166	56166-1	1203	1310	35	BELLERIVE MANOR DR #1	BELLERIVE MANOR DR	BELLERIVE MANOR DR	200	25	556	Residential	Concrete	City	84	56178	76
22211	22211-1	382	1550	10	CENTER PARKWAY DR	DECKER LN	OLIVE BLVD	487	44	2,380	Residential	Concrete	City	75	22211	75
24046	24046-1	796	1720	10	CLION LN	CHAMBLEE LN	CHAMPEIX LN	1,100	20	2,445	Residential	Asphalt	City	51	24046	51
25397	25397-1	996	1770	20	CONWAY DOWNS DR	NW END	CONWAY GARDENS CT	375	33	1,375	Residential	Concrete	City	77	25397	77
22700	22700-1	540	2000	10	CRAIG RD	OLDE CABIN RD	OFFICE PKY	1,288	30	4,295	Collector	Asphalt	City	51	22700	51
22984	22984-2	583	2010	10	CREEKSIDE LN	WEST END	GRAESER RD	441	20	980	Residential	Asphalt	City	27	22984-2	27
20851	20851-2	65.1	2290	10	FERNTOP LN	FERNVIEW DR (PCC)	FERNGATE LN (PCC)	177	26	512	Residential	Concrete	City	78	20851-2	78
23444	23444-2	709	2400	10	FOURWYND DR	GRAESER RD	NE END	746	28	2,320	Residential	Asphalt	City	42	23444-2	42
21114	21114-1	128	2420	10	GALLAGHER RD	BELLERIVE MANOR DR	FERNVIEW DR	579	26	1,672	Residential	Asphalt	City	39	21193-1	41
21193	21193-1	153.1	2420	20	GALLAGHER RD	FERNVIEW DR	FERNWAY LN	261	26	754	Residential	Asphalt	City	47	21193-1	41
20301	20301-1	26	2450	10	GATEWAY BLVD	RESEARCH BLVD	EAST END	1,106	33	4,055	Residential	Asphalt	City	51	20301	51
25580	25580-1	1025	2470	10	GRAESER RD	SW END	BROOKTRAIL CT	1,224	26	3,535	Residential	Composite	City	76	25580	77
25162	25162-1	963	2470	20	GRAESER RD	BROOKTRAIL CT	LADUE RD	1,130	26	3,266	Residential	Concrete	City	78	25580	77
25605	25605-1	1028	2760	10	LADUE ESTATES DR	LADUE ESTATES DR	LADUE RD	2,200	20	4,889	Residential	Composite	City	40	25605	40
24501	24501-1	848	2780	10	LADUE GROVE LN	LADUE RD	LADUE GROVE LN	474	20	1,054	Residential	Concrete	City	61	24501	61
24587	24587-1	885	2840	10	LADUE MEADOWS LN	LADUE RD	NORTH END	310	26	896	Residential	Asphalt	City	71	24587	71
24565	24565-1	877	2900	10	LADUE RD	EMERSON RD	WOODBRIDGE MANOR RD	854	60	5,697	Arterial	Asphalt	City	72	99350	72
23259	23259-1	662	3110	10	MASON FOREST DR	MASON RD	HIBLER WOODS DR	1,109	20	2,465	Residential	Asphalt	City	73	23214	70
23214	23214-1	652	3110	20	MASON FOREST DR	HIBLER WOODS DR	HIBLER WOODS DR	710	20	1,577	Residential	Asphalt	City	60	23214	70
199216	199216-1	10652	3120	10	MASON FOREST DR	HIBLER WOODS DR	HIBLER WOODS DR	176	20	391	Residential	Asphalt	City	91	23214	70
24793	24793-1	925	3370	10	OAK PARK CT	SOUTH END	LADUE RD	370	24	987	Residential	Asphalt	City	53	24793	53
22791	22791-1	541	3430	10	OLD BALLAS RD	EMERSON RD	DECKER LN	640	30	2,133	Residential	Concrete	City	69	22773	71
22773	22773-1	448	3430	20	OLD BALLAS RD	DECKER LN	NEW BALLAS RD	546	30	1,819	Residential	Concrete	City	73	22773	71
20741	20741-1	51	3570	10	RESEARCH BLVD	SOUTH END	GATEWAY BLVD	1,276	33	4,680	Residential	Asphalt	City	40	20281	41
20281	20281-1	24	3570	20	RESEARCH BLVD	GATEWAY BLVD	AMBASSADOR BLVD	914	36	3,657	Residential	Asphalt	City	37	20281	41
19947	19947-1	5	3570	30	RESEARCH BLVD	AMBASSADOR BLVD	BAUR BLVD	585	36	2,339	Residential	Asphalt	City	48	20281	41
24735	24735-1	920	3690	40	ROYAL MANOR DR	PETITE ROYALE CT	ROYAL MANOR CT	502	26	1,451	Residential	Concrete	City	75	24735	75
24382	24382-1	603	3780	20	RUNNYMEDE DR	MAGNA CARTA DR	SANDHURST DR	222	26	641	Residential	Composite	City	77	24382	77
24382	24382-2	603	3780	20	RUNNYMEDE DR	MAGNA CARTA DR	SANDHURST DR	760	26	2,197	Residential	Concrete	City	77	24067	76
24067	24067-1	802	3780	30	RUNNYMEDE DR	SANDHURST DR	TEMPLAR DR	506	26	1,462	Residential	Concrete	City	75	24067	76
24390	24390-1	832	3830	10	SANTINO CT	WEST END	NEW BALLAS RD	311	32	1,106	Residential	Concrete	City	77	24390	77
22461	22461-1	436	4050	10	STUDT AVE	STUDT RD	OLD BALLAS RD	982	30	3,274	Collector	Asphalt	City	43	22461	43
23017	23017-1	592	4150	10	TEALWOOD DR E	TEALWOOD DR	TEALWOOD DR N	375	18	751	Residential	Asphalt	City	42	23017	42
22894	22894-1	565	4160	10	TEALWOOD DR N	LINDBERGH BLVD	TEALWOOD DR E	1,337	24	3,566	Residential	Asphalt	City	47	23022	43

City of Creve Coeur, MO
Appendix C - $1.45M Annual Rehab Plan ($1.65 CIP) by Year

Segment ID	Subsegment ID	GISID	Street Number	Block Number	Street Name	From Street	To Street	Pavement Length (ft)	Pavement Width (ft)	Pavement Area (yd2)	Functional Class	Pavement Type	Owner	Current PCI	SuperSeg ID	SuperSeg PCI
21949	21949-1	329	1040	10	AMERICAN LEGION DR	RUE DE LA BANQUE E	NEW BALLAS RD	402	25	1,116	Residential	Concrete	City	76	21949	76
21263	21263-1	157	1180	20	BARBEZIEUX DR	ARIEGE DR	LESPARRE DR	312	26	901	Residential	Concrete	City	75	21263-1	75
56178	56178-1	1162	1310	20	BELLERIVE MANOR DR	TURRENTINE TRL	AUTUNM TRAILS CT	242	26	700	Residential	Concrete	City	67	56178	76
56184	56184-1	1151	1310	30	BELLERIVE MANOR DR	WHEATON WAY DR	BELLERIVE MANOR DR #1	131	26	378	Residential	Concrete	City	72	56178	76
56705	56705-1	1151	1310	40	BELLERIVE MANOR DR	BELLERIVE MANOR DR #1	STABLEFIELD CT	293	26	1,716	Residential	Concrete	City	83	56178	76
56182	56182-1	1182	1310	60	BELLERIVE MANOR DR	BELLERIVE MANOR CT	AMBOIS DR	166	26	480	Residential	Concrete	City	67	56178	76
56183	56183-1	1183	1320	50	BELLERIVE MANOR DR	STABLEFIELD CT	BELLERIVE MANOR CT	185	26	536	Residential	Concrete	City	72	56178	76
56166	56166-1	1203	1310	35	BELLERIVE MANOR DR #1	BELLERIVE MANOR DR	BELLERIVE MANOR DR	200	25	556	Residential	Concrete	City	84	56178	76
22211	22211-1	382	1550	10	CENTER PARKWAY DR	DECKER LN	OLIVE BLVD	487	44	2,380	Residential	Concrete	City	75	22211	75
24046	24046-1	796	1720	10	CLION LN	CHAMBLEE LN	CHAMPEIX LN	1,100	20	2,445	Residential	Asphalt	City	51	24046	51
25397	25397-1	996	1770	20	CONWAY DOWNS DR	NW END	CONWAY GARDENS CT	375	33	1,375	Residential	Concrete	City	77	25397	77
22700	22700-1	540	2000	10	CRAIG RD	OLDE CABIN RD	OFFICE PKY	1,288	30	4,295	Collector	Asphalt	City	51	22700	51
22984	22984-2	583	2010	10	CREEKSIDE LN	WEST END	GRAESER RD	441	20	980	Residential	Asphalt	City	27	22984-2	27
20851	20851-2	65.1	2290	10	FERNTOP LN	FERNVIEW DR (PCC)	FERNGATE LN (PCC)	177	26	512	Residential	Concrete	City	78	20851-2	78
23444	23444-2	709	2400	10	FOURWYND DR	GRAESER RD	NE END	746	28	2,320	Residential	Asphalt	City	42	23444-2	42
21114	21114-1	128	2420	10	GALLAGHER RD	BELLERIVE MANOR DR	FERNVIEW DR	579	26	1,672	Residential	Asphalt	City	39	21193-1	41
21193	21193-1	153.1	2420	20	GALLAGHER RD	FERNVIEW DR	FERNWAY LN	261	26	754	Residential	Asphalt	City	47	21193-1	41
20301	20301-1	26	2450	10	GATEWAY BLVD	RESEARCH BLVD	EAST END	1,106	33	4,055	Residential	Asphalt	City	51	20301	51
25580	25580-1	1025	2470	10	GRAESER RD	SW END	BROOKTRAIL CT	1,224	26	3,535	Residential	Composite	City	76	25580	77
25162	25162-1	963	2470	20	GRAESER RD	BROOKTRAIL CT	LADUE RD	1,130	26	3,266	Residential	Concrete	City	78	25580	77
25605	25605-1	1028	2760	10	LADUE ESTATES DR	LADUE ESTATES DR	LADUE RD	2,200	20	4,889	Residential	Composite	City	40	25605	40
24501	24501-1	848	2780	10	LADUE GROVE LN	LADUE RD	LADUE GROVE LN	474	20	1,054	Residential	Concrete	City	61	24501	61
24587	24587-1	885	2840	10	LADUE MEADOWS LN	LADUE RD	NORTH END	310	26	896	Residential	Asphalt	City	71	24587	71
24565	24565-1	877	2900	10	LADUE RD	EMERSON RD	WOODBRIDGE MANOR RD	854	60	5,697	Arterial	Asphalt	City	72	99350	72
23259	23259-1	662	3110	10	MASON FOREST DR	MASON RD	HIBLER WOODS DR	1,109	20	2,465	Residential	Asphalt	City	73	23214	70
23214	23214-1	652	3110	20	MASON FOREST DR	HIBLER WOODS DR	HIBLER WOODS DR	710	20	1,577	Residential	Asphalt	City	60	23214	70
199216	199216-1	10652	3120	10	MASON FOREST DR	HIBLER WOODS DR	HIBLER WOODS DR	176	20	391	Residential	Asphalt	City	91	23214	70
24793	24793-1	925	3370	10	OAK PARK CT	SOUTH END	LADUE RD	370	24	987	Residential	Asphalt	City	53	24793	53
22791	22791-1	541	3430	10	OLD BALLAS RD	EMERSON RD	DECKER LN	640	30	2,133	Residential	Concrete	City	69	22773	71
22773	22773-1	448	3430	20	OLD BALLAS RD	DECKER LN	NEW BALLAS RD	546	30	1,819	Residential	Concrete	City	73	22773	71
20741	20741-1	51	3570	10	RESEARCH BLVD	SOUTH END	GATEWAY BLVD	1,276	33	4,680	Residential	Asphalt	City	40	20281	41
20281	20281-1	24	3570	20	RESEARCH BLVD	GATEWAY BLVD	AMBASSADOR BLVD	914	36	3,657	Residential	Asphalt	City	37	20281	41
19947	19947-1	5	3570	30	RESEARCH BLVD	AMBASSADOR BLVD	BAUR BLVD	585	36	2,339	Residential	Asphalt	City	48	20281	41
24735	24735-1	920	3690	40	ROYAL MANOR DR	PETITE ROYALE CT	ROYAL MANOR CT	502	26	1,451	Residential	Concrete	City	75	24735	75
24382	24382-1	603	3780	20	RUNNYMEDE DR	MAGNA CARTA DR	SANDHURST DR	222	26	641	Residential	Composite	City	77	24382	77
24382	24382-2	603	3780	20	RUNNYMEDE DR	MAGNA CARTA DR	SANDHURST DR	760	26	2,197	Residential	Concrete	City	77	24067	76
24067	24067-1	802	3780	30	RUNNYMEDE DR	SANDHURST DR	TEMPLAR DR	506	26	1,462	Residential	Concrete	City	75	24067	76
24390	24390-1	832	3830	10	SANTINO CT	WEST END	NEW BALLAS RD	311	32	1,106	Residential	Concrete	City	77	24390	77
22461	22461-1	436	4050	10	STUDT AVE	STUDT RD	OLD BALLAS RD	982	30	3,274	Collector	Asphalt	City	43	22461	43
23017	23017-1	592	4150	10	TEALWOOD DR E	TEALWOOD DR	TEALWOOD DR N	375	18	751	Residential	Asphalt	City	42	23017	42
22894	22894-1	565	4160	10	TEALWOOD DR N	LINDBERGH BLVD	TEALWOOD DR E	1,337	24	3,566	Residential	Asphalt	City	47	23022	43

City of Creve Coeur, MO
Appendix C - $1.45M Annual Rehab Plan ($1.65 CIP) by Year

Segment ID	Subsegment ID	GISID	Street Number	Block Number	Street Name	From Street	To Street	Pavement Length (ft)	Pavement Width (ft)	Pavement Area (yd2)	Functional Class	Pavement Type	Owner	Current PCI	SuperSeg ID	SuperSeg PCI	$1.45M Split ($1.65 CIP) Selected Rehab Year	Rehab Activity	Segment Cost ($)	Final PCI
23022	23022-1	594	4160	20	TEALWOOD DR N	TEALWOOD DR	TEALWOOD DR E	866	20	1,925	Residential	Asphalt	City	35	23022	43	2016	FWM + Thick Olay (> 2.0 - 3.0)	45,239	87
22681	22681-1	533	4380	90	WARSON RD	PRIVATE RD	PRIVATE RD	174	30	578	Collector	Asphalt	City	51	22681	51	2016	EM/FWM Mod Olay (2.0 - 3.0)	11,994	85
22613	22613-1	513	4380	100	WARSON RD	PRIVATE RD	PRIVATE RD	1,506	32	5,356	Collector	Asphalt	City	46	22681	51	2016	EM/FWM Mod Olay (2.0 - 3.0)	111,142	85
21963	21963-1	335	4380	110	WARSON RD	PRIVATE RD	OLIVE BLVD	401	54	2,407	Collector	Asphalt	City	63	22681	51	2016	EM/FWM Mod Olay (2.0 - 3.0)	49,948	85
23959	23959-2	785	4480	10	WINDRUSH CREEK	WIND RUSH CREEK LN	NE END	618	16	1,099	Residential	Asphalt	City	42	23959-2	42	2016	FWM + Thick Olay (> 2.0 - 3.0)	25,823	87
22030	22030-3	357	4490	10	WINFIELD POINTE LN	GRAESER RD	GRAESER RD	264	26	764	Residential	Concrete	City	51	1500	51	2016	Mod Pnl Rplcmnt & Joint Rehab	26,744	87
20982	20982-1	141	4510	10	WOODFIELD LN	WEST END	CORPORATE SQUARE DR	333	26	962	Residential	Asphalt	City	71	20982	71	2016	Surface Treatment + RR	3,656	81
20229	20229-1	19	1050	10	ANDES BLVD	AMBASSADOR BLVD	BAUR BLVD	1,189	34	4,492	Residential	Asphalt	City	44	20229	44	2017	FWM + Thick Olay (> 2.0 - 3.0)	123,524	87
56181	56181-1	1165	1320	70	BELLERIVE MANOR DR	AMBOIS DR	GALLAGHER RD	477	26	1,378	Residential	Concrete	City	72	56180	71	2017	Localized Rehab	16,190	85
56180	56180-1	1164	1320	80	BELLERIVE MANOR DR	GALLAGHER RD	BELLERIVE FARM DR	688	26	1,987	Residential	Concrete	City	70	56180	71	2017	Localized Rehab	23,345	85
56179	56179-1	1163	1320	90	BELLERIVE MANOR DR	BELLERIVE FARM DR	NORTH END	183	26	529	Residential	Concrete	City	75	56180	71	2017	Localized Rehab	6,215	85
25573	25573-1	1023	1470	10	BROOKTRAIL CT	SE END	GRAESER RD	1,637	26	4,729	Residential	Concrete	City	77	25573	77	2017	Joint Rehab	14,188	82
23542	23542-1	727	1630	10	CHAMPEIX LN	CHASSELLE LN	CLION LN	1,284	20	2,854	Residential	Asphalt	City	52	23542	43	2017	FWM + Thick Olay (> 2.0 - 3.0)	67,061	87
21500	21500-1	196	1870	10	CORPORATE SQUARE DR	OLD OLIVE STREET RD	PAGET DR	543	38	2,293	Residential	Asphalt	City	53	21245	55	2017	EM/FWM Mod Olay (2.0 - 3.0)	47,580	86
21245	21245-1	138	1870	20	CORPORATE SQUARE DR	PAGET DR	WOODFIELD LN	528	33	1,937	Residential	Asphalt	City	48	21245	55	2017	EM/FWM Mod Olay (2.0 - 3.0)	40,193	86
20614	20614-1	101	1870	30	CORPORATE SQUARE DR	WOODFIELD LN	LINDBERGH BLVD	1,732	38	7,313	Residential	Asphalt	City	58	21245	55	2017	EM/FWM Mod Olay (2.0 - 3.0)	151,746	86
22922	22922-1	575	1970	10	COUNTRY MANOR LN	ROYALWOOD DR	EAST END	532	26	1,537	Residential	Concrete	City	67	22922	71	2017	Localized Rehab	18,061	85
22849	22849-1	558.1	1970	20	COUNTRY MANOR LN	ROYALWOOD DR (PCC)	HALSGAME LN (PCC)	139	26	402	Residential	Concrete	City	87	22922	71	2017	Localized Rehab	4,724	85
22241	22241-1	393	2000	20	CRAIG RD	OFFICE PKY	OLIVE BLVD	508	53	2,994	Collector	Asphalt	City	44	22241	44	2017	FWM + Thick Olay (> 2.0 - 3.0)	82,333	87
23226	23226-1	654	2140	10	EMERSON RD	DE SMET SOUTH ENTRANCE	ROCKY RD	999	20	2,220	Collector	Asphalt	City	43	23226	44	2017	FWM + Thick Olay (> 2.0 - 3.0)	61,055	87
23078	23078-2	625	2150	10	EMERSON RD	EMERSON RD	EMERSON RD	799	25	2,218	Collector	Asphalt	City	44	23226	44	2017	FWM + Thick Olay (> 2.0 - 3.0)	60,999	87
23958	23958-1	784	2240	10	FALLING LEAVES CT	SOUTH END	LADUE LAKE CT	486	26	1,403	Residential	Concrete	City	72	23958	72	2017	Localized Rehab	16,490	85
20851	20851-1	65	2290	10	FERNTOP LN	FERNVIEW DR	FERNGATE LN	171	26	494	Residential	Asphalt	City	55	20851-1	55	2017	EM/FWM Mod Olay (2.0 - 3.0)	8,892	86
21192	21192-1	152	2380	10	FERNWAY LN	LESPARRE DR	FERNGATE LN	333	26	963	Residential	Concrete	City	71	21192-1	71	2017	Localized Rehab	11,310	85
22221	22221-2	385	2460	10	GRAESER LN	WEST END	GRAESER RD	587	19	1,239	Residential	Asphalt	City	30	22221-2	30	2017	Reconstruction (Surface)	43,351	89
23671	23671-1	739	2590	10	HIBLER CT	HIBLER DR	NORTH END	696	26	2,010	Residential	Asphalt	City	44	23671	44	2017	FWM + Thick Olay (> 2.0 - 3.0)	47,230	88
23274	23274-1	665	2640	10	HIBLER WOODS CT	HIBLER WOODS DR	HIBLER WOODS DR	128	20	284	Residential	Asphalt	City	60	23240	72	2017	Surface Treatment + RR	994	84
23280	23280-1	669	2650	10	HIBLER WOODS DR	MASON FOREST DR	HIBLER WOODS CT	631	20	1,403	Residential	Asphalt	City	73	23240	72	2017	Surface Treatment + RR	4,911	84
23240	23240-1	658	2650	20	HIBLER WOODS DR	HIBLER WOODS CT	MASON FOREST DR	321	20	714	Residential	Asphalt	City	75	23240	72	2017	Surface Treatment + RR	2,499	84
23717	23717-1	747	2990	10	LAWRENCE DR	WEST END	LINDBERGH BLVD	1,241	20	2,758	Residential	Asphalt	City	45	23717	45	2017	FWM + Thick Olay (> 2.0 - 3.0)	64,823	87
23792	23792-1	763	3250	10	MOSLEY FOREST DR	WEST END	MOSLEY RD	683	26	1,973	Residential	Concrete	City	78	23792	78	2017	Joint Rehab	5,920	82
24591	24591-1	810	3270	80	MOSLEY RD	MOSLEY HILL DR	HUNTERS POND RD	449	22	1,097	Collector	Asphalt	City	40	99210	55	2017	EM/FWM Mod Olay (2.0 - 3.0)	22,764	85
24591	24591-2	887	3270	80	MOSLEY RD	LADUE RD	MOSLEY HILL DR	970	25	2,693	Collector	Asphalt	City	67	99210	55	2017	EM/FWM Mod Olay (2.0 - 3.0)	55,882	85
24591	24591-3	782	3270	80	MOSLEY RD	HUNTERS POND RD	MOSLEY FOREST DR	322	22	787	Collector	Asphalt	City	47	99210	55	2017	EM/FWM Mod Olay (2.0 - 3.0)	16,331	85
24591	24591-4	762	3270	80	MOSLEY RD	MOSLEY FOREST DR	TUREEN DR	383	22	936	Collector	Asphalt	City	70	99210	55	2017	EM/FWM Mod Olay (2.0 - 3.0)	19,423	85
24591	24591-5	734	3270	80	MOSLEY RD	TUREEN DR	MOSLEY LN	283	20	628	Collector	Asphalt	City	29	99210	55	2017	EM/FWM Mod Olay (2.0 - 3.0)	13,032	85
24591	24591-6	708	3270	80	MOSLEY RD	MOSLEY LN	MOSLEY ACRES	632	22	1,545	Collector	Asphalt	City	49	99210	55	2017	EM/FWM Mod Olay (2.0 - 3.0)	32,060	85
24591	24591-7	714	3270	80	MOSLEY RD	MOSLEY LN	MOSLEY LN	22	22	53	Collector	Asphalt	City	69	99210	55	2017	EM/FWM Mod Olay (2.0 - 3.0)	1,100	85
23100	23100-1	629	3360	10	OAK HOLLOW DR	COUNTRY GLEN LN	SE END	674	26	1,946	Residential	Asphalt	City	45	23100	45	2017	FWM + Thick Olay (> 2.0 - 3.0)	45,723	88
22039	22039-1	360	3460	10	PARK WEST DR	OLIVE BLVD	NORTH END	341	26	985	Residential	Composite	City	45	22039	45	2017	FWM + Thick Olay (> 2.0 - 3.0)	23,143	89
23477	23477-1	718	3540	10	QUAILWAYS DR	WEST END	FOXBROOK DR	910	20	2,394	Residential	Composite	City	72	23477	72	2017	Surface Treatment + RR	8,377	84

City of Creve Coeur, MO
Appendix C - $1.45M Annual Rehab Plan ($1.65 CIP) by Year

Segment ID	Subsegment ID	GISID	Street Number	Block Number	Street Name	From Street	To Street	Pavement Length (ft)	Pavement Width (ft)	Pavement Area (yd2)	Functional Class	Pavement Type	Owner	Current PCI	SuperSeg ID	SuperSeg PCI
23022	23022-1	594	4160	20	TEALWOOD DR N	TEALWOOD DR	TEALWOOD DR E	866	20	1,925	Residential	Asphalt	City	35	23022	43
22681	22681-1	533	4380	90	WARSON RD	PRIVATE RD	PRIVATE RD	174	30	578	Collector	Asphalt	City	51	22681	51
22613	22613-1	513	4380	100	WARSON RD	PRIVATE RD	PRIVATE RD	1,506	32	5,356	Collector	Asphalt	City	46	22681	51
21963	21963-1	335	4380	110	WARSON RD	PRIVATE RD	OLIVE BLVD	401	54	2,407	Collector	Asphalt	City	63	22681	51
23959	23959-2	785	4480	10	WINDRUSH CREEK	WIND RUSH CREEK LN	NE END	618	16	1,099	Residential	Asphalt	City	42	23959-2	42
22030	22030-3	357	4490	10	WINFIELD POINTE LN	GRAESER RD	GRAESER RD	264	26	764	Residential	Concrete	City	51	1500	51
20982	20982-1	141	4510	10	WOODFIELD LN	WEST END	CORPORATE SQUARE DR	333	26	962	Residential	Asphalt	City	71	20982	71
20229	20229-1	19	1050	10	ANDES BLVD	AMBASSADOR BLVD	BAUR BLVD	1,189	34	4,492	Residential	Asphalt	City	44	20229	44
56181	56181-1	1165	1320	70	BELLERIVE MANOR DR	AMBOIS DR	GALLAGHER RD	477	26	1,378	Residential	Concrete	City	72	56180	71
56180	56180-1	1164	1320	80	BELLERIVE MANOR DR	GALLAGHER RD	BELLERIVE FARM DR	688	26	1,987	Residential	Concrete	City	70	56180	71
56179	56179-1	1163	1320	90	BELLERIVE MANOR DR	BELLERIVE FARM DR	NORTH END	183	26	529	Residential	Concrete	City	75	56180	71
25573	25573-1	1023	1470	10	BROOKTRAIL CT	SE END	GRAESER RD	1,637	26	4,729	Residential	Concrete	City	77	25573	77
23542	23542-1	727	1630	10	CHAMPEIX LN	CHASSELLE LN	CLION LN	1,284	20	2,854	Residential	Asphalt	City	52	23542	43
21500	21500-1	196	1870	10	CORPORATE SQUARE DR	OLD OLIVE STREET RD	PAGET DR	543	38	2,293	Residential	Asphalt	City	53	21245	55
21245	21245-1	138	1870	20	CORPORATE SQUARE DR	PAGET DR	WOODFIELD LN	528	33	1,937	Residential	Asphalt	City	48	21245	55
20614	20614-1	101	1870	30	CORPORATE SQUARE DR	WOODFIELD LN	LINDBERGH BLVD	1,732	38	7,313	Residential	Asphalt	City	58	21245	55
22922	22922-1	575	1970	10	COUNTRY MANOR LN	ROYALWOOD DR	EAST END	532	26	1,537	Residential	Concrete	City	67	22922	71
22849	22849-1	558.1	1970	20	COUNTRY MANOR LN	ROYALWOOD DR (PCC)	HALSGAME LN (PCC)	139	26	402	Residential	Concrete	City	87	22922	71
22241	22241-1	393	2000	20	CRAIG RD	OFFICE PKY	OLIVE BLVD	508	53	2,994	Collector	Asphalt	City	44	22241	44
23226	23226-1	654	2140	10	EMERSON RD	DE SMET SOUTH ENTRANCE	ROCKY RD	999	20	2,220	Collector	Asphalt	City	43	23226	44
23078	23078-2	625	2150	10	EMERSON RD	EMERSON RD	EMERSON RD	799	25	2,218	Collector	Asphalt	City	44	23226	44
23958	23958-1	784	2240	10	FALLING LEAVES CT	SOUTH END	LADUE LAKE CT	486	26	1,403	Residential	Concrete	City	72	23958	72
20851	20851-1	65	2290	10	FERNTOP LN	FERNVIEW DR	FERNGATE LN	171	26	494	Residential	Asphalt	City	55	20851-1	55
21192	21192-1	152	2380	10	FERNWAY LN	LESPARRE DR	FERNGATE LN	333	26	963	Residential	Concrete	City	71	21192-1	71
22221	22221-2	385	2460	10	GRAESER LN	WEST END	GRAESER RD	587	19	1,239	Residential	Asphalt	City	30	22221-2	30
23671	23671-1	739	2590	10	HIBLER CT	HIBLER DR	NORTH END	696	26	2,010	Residential	Asphalt	City	44	23671	44
23274	23274-1	665	2640	10	HIBLER WOODS CT	HIBLER WOODS DR	HIBLER WOODS DR	128	20	284	Residential	Asphalt	City	60	23240	72
23280	23280-1	669	2650	10	HIBLER WOODS DR	MASON FOREST DR	HIBLER WOODS CT	631	20	1,403	Residential	Asphalt	City	73	23240	72
23240	23240-1	658	2650	20	HIBLER WOODS DR	HIBLER WOODS CT	MASON FOREST DR	321	20	714	Residential	Asphalt	City	75	23240	72
23717	23717-1	747	2990	10	LAWRENCE DR	WEST END	LINDBERGH BLVD	1,241	20	2,758	Residential	Asphalt	City	45	23717	45
23792	23792-1	763	3250	10	MOSLEY FOREST DR	WEST END	MOSLEY RD	683	26	1,973	Residential	Concrete	City	78	23792	78
24591	24591-1	810	3270	80	MOSLEY RD	MOSLEY HILL DR	HUNTERS POND RD	449	22	1,097	Collector	Asphalt	City	40	99210	55
24591	24591-2	887	3270	80	MOSLEY RD	LADUE RD	MOSLEY HILL DR	970	25	2,693	Collector	Asphalt	City	67	99210	55
24591	24591-3	782	3270	80	MOSLEY RD	HUNTERS POND RD	MOSLEY FOREST DR	322	22	787	Collector	Asphalt	City	47	99210	55
24591	24591-4	762	3270	80	MOSLEY RD	MOSLEY FOREST DR	TUREEN DR	383	22	936	Collector	Asphalt	City	70	99210	55
24591	24591-5	734	3270	80	MOSLEY RD	TUREEN DR	MOSLEY LN	283	20	628	Collector	Asphalt	City	29	99210	55
24591	24591-6	708	3270	80	MOSLEY RD	MOSLEY LN	MOSLEY ACRES	632	22	1,545	Collector	Asphalt	City	49	99210	55
24591	24591-7	714	3270	80	MOSLEY RD	MOSLEY LN	MOSLEY LN	22	22	53	Collector	Asphalt	City	69	99210	55
23100	23100-1	629	3360	10	OAK HOLLOW DR	COUNTRY GLEN LN	SE END	674	26	1,946	Residential	Asphalt	City	45	23100	45
22039	22039-1	360	3460	10	PARK WEST DR	OLIVE BLVD	NORTH END	341	26	985	Residential	Composite	City	45	22039	45
23477	23477-1	718	3540	10	QUAILWAYS DR	WEST END	FOXBROOK DR	910	20	2,394	Residential	Composite	City	72	23477	72

City of Creve Coeur, MO
Appendix C - $1.45M Annual Rehab Plan ($1.65 CIP) by Year

Segment ID	Subsegment ID	GISID	Street Number	Block Number	Street Name	From Street	To Street	Pavement Length (ft)	Pavement Width (ft)	Pavement Area (yd2)	Functional Class	Pavement Type	Owner	Current PCI	SuperSeg ID	SuperSeg PCI
23022	23022-1	594	4160	20	TEALWOOD DR N	TEALWOOD DR	TEALWOOD DR E	866	20	1,925	Residential	Asphalt	City	35	23022	43
22681	22681-1	533	4380	90	WARSON RD	PRIVATE RD	PRIVATE RD	174	30	578	Collector	Asphalt	City	51	22681	51
22613	22613-1	513	4380	100	WARSON RD	PRIVATE RD	PRIVATE RD	1,506	32	5,356	Collector	Asphalt	City	46	22681	51
21963	21963-1	335	4380	110	WARSON RD	PRIVATE RD	OLIVE BLVD	401	54	2,407	Collector	Asphalt	City	63	22681	51
23959	23959-2	785	4480	10	WINDRUSH CREEK	WIND RUSH CREEK LN	NE END	618	16	1,099	Residential	Asphalt	City	42	23959-2	42
22030	22030-3	357	4490	10	WINFIELD POINTE LN	GRAESER RD	GRAESER RD	264	26	764	Residential	Concrete	City	51	1500	51
20982	20982-1	141	4510	10	WOODFIELD LN	WEST END	CORPORATE SQUARE DR	333	26	962	Residential	Asphalt	City	71	20982	71
20229	20229-1	19	1050	10	ANDES BLVD	AMBASSADOR BLVD	BAUR BLVD	1,189	34	4,492	Residential	Asphalt	City	44	20229	44
56181	56181-1	1165	1320	70	BELLERIVE MANOR DR	AMBOIS DR	GALLAGHER RD	477	26	1,378	Residential	Concrete	City	72	56180	71
56180	56180-1	1164	1320	80	BELLERIVE MANOR DR	GALLAGHER RD	BELLERIVE FARM DR	688	26	1,987	Residential	Concrete	City	70	56180	71
56179	56179-1	1163	1320	90	BELLERIVE MANOR DR	BELLERIVE FARM DR	NORTH END	183	26	529	Residential	Concrete	City	75	56180	71
25573	25573-1	1023	1470	10	BROOKTRAIL CT	SE END	GRAESER RD	1,637	26	4,729	Residential	Concrete	City	77	25573	77
23542	23542-1	727	1630	10	CHAMPEIX LN	CHASSELLE LN	CLION LN	1,284	20	2,854	Residential	Asphalt	City	52	23542	43
21500	21500-1	196	1870	10	CORPORATE SQUARE DR	OLD OLIVE STREET RD	PAGET DR	543	38	2,293	Residential	Asphalt	City	53	21245	55
21245	21245-1	138	1870	20	CORPORATE SQUARE DR	PAGET DR	WOODFIELD LN	528	33	1,937	Residential	Asphalt	City	48	21245	55
20614	20614-1	101	1870	30	CORPORATE SQUARE DR	WOODFIELD LN	LINDBERGH BLVD	1,732	38	7,313	Residential	Asphalt	City	58	21245	55
22922	22922-1	575	1970	10	COUNTRY MANOR LN	ROYALWOOD DR	EAST END	532	26	1,537	Residential	Concrete	City	67	22922	71
22849	22849-1	558.1	1970	20	COUNTRY MANOR LN	ROYALWOOD DR (PCC)	HALSGAME LN (PCC)	139	26	402	Residential	Concrete	City	87	22922	71
22241	22241-1	393	2000	20	CRAIG RD	OFFICE PKY	OLIVE BLVD	508	53	2,994	Collector	Asphalt	City	44	22241	44
23226	23226-1	654	2140	10	EMERSON RD	DE SMET SOUTH ENTRANCE	ROCKY RD	999	20	2,220	Collector	Asphalt	City	43	23226	44
23078	23078-2	625	2150	10	EMERSON RD	EMERSON RD	EMERSON RD	799	25	2,218	Collector	Asphalt	City	44	23226	44
23958	23958-1	784	2240	10	FALLING LEAVES CT	SOUTH END	LADUE LAKE CT	486	26	1,403	Residential	Concrete	City	72	23958	72
20851	20851-1	65	2290	10	FERNTOP LN	FERNVIEW DR	FERNGATE LN	171	26	494	Residential	Asphalt	City	55	20851-1	55
21192	21192-1	152	2380	10	FERNWAY LN	LESPARRE DR	FERNGATE LN	333	26	963	Residential	Concrete	City	71	21192-1	71
22221	22221-2	385	2460	10	GRAESER LN	WEST END	GRAESER RD	587	19	1,239	Residential	Asphalt	City	30	22221-2	30
23671	23671-1	739	2590	10	HIBLER CT	HIBLER DR	NORTH END	696	26	2,010	Residential	Asphalt	City	44	23671	44
23274	23274-1	665	2640	10	HIBLER WOODS CT	HIBLER WOODS DR	HIBLER WOODS DR	128	20	284	Residential	Asphalt	City	60	23240	72
23280	23280-1	669	2650	10	HIBLER WOODS DR	MASON FOREST DR	HIBLER WOODS CT	631	20	1,403	Residential	Asphalt	City	73	23240	72
23240	23240-1	658	2650	20	HIBLER WOODS DR	HIBLER WOODS CT	MASON FOREST DR	321	20	714	Residential	Asphalt	City	75	23240	72
23717	23717-1	747	2990	10	LAWRENCE DR	WEST END	LINDBERGH BLVD	1,241	20	2,758	Residential	Asphalt	City	45	23717	45
23792	23792-1	763	3250	10	MOSLEY FOREST DR	WEST END	MOSLEY RD	683	26	1,973	Residential	Concrete	City	78	23792	78
24591	24591-1	810	3270	80	MOSLEY RD	MOSLEY HILL DR	HUNTERS POND RD	449	22	1,097	Collector	Asphalt	City	40	99210	55
24591	24591-2	887	3270	80	MOSLEY RD	LADUE RD	MOSLEY HILL DR	970	25	2,693	Collector	Asphalt	City	67	99210	55
24591	24591-3	782	3270	80	MOSLEY RD	HUNTERS POND RD	MOSLEY FOREST DR	322	22	787	Collector	Asphalt	City	47	99210	55
24591	24591-4	762	3270	80	MOSLEY RD	MOSLEY FOREST DR	TUREEN DR	383	22	936	Collector	Asphalt	City	70	99210	55
24591	24591-5	734	3270	80	MOSLEY RD	TUREEN DR	MOSLEY LN	283	20	628	Collector	Asphalt	City	29	99210	55
24591	24591-6	708	3270	80	MOSLEY RD	MOSLEY LN	MOSLEY ACRES	632	22	1,545	Collector	Asphalt	City	49	99210	55
24591	24591-7	714	3270	80	MOSLEY RD	MOSLEY LN	MOSLEY LN	22	22	53	Collector	Asphalt	City	69	99210	55
23100	23100-1	629	3360	10	OAK HOLLOW DR	COUNTRY GLEN LN	SE END	674	26	1,946	Residential	Asphalt	City	45	23100	45
22039	22039-1	360	3460	10	PARK WEST DR	OLIVE BLVD	NORTH END	341	26	985	Residential	Composite	City	45	22039	45
23477	23477-1	718	3540	10	QUAILWAYS DR	WEST END	FOXBROOK DR	910	20	2,394	Residential	Composite	City	72	23477	72

City of Creve Coeur, MO
Appendix C - $1.45M Annual Rehab Plan ($1.65 CIP) by Year

Segment ID	Subsegment ID	GISID	Street Number	Block Number	Street Name	From Street	To Street	Pavement Length (ft)	Pavement Width (ft)	Pavement Area (yd2)	Functional Class	Pavement Type	Owner	Current PCI	SuperSeg ID	SuperSeg PCI	$1.45M Split ($1.65 CIP) Selected Rehab Year	Rehab Activity	Segment Cost ($)	Final PCI
22170	22170-1	298	3560	10	RENEE DR	SAUCIER DR	CLARISSA DR	311	20	692	Residential	Composite	City	54	22180	55	2017	EM/FWM Mod Olay (2.0 - 3.0)	12,455	87
22054	22054-1	364	3560	20	RENEE DR	CLARISSA DR	OLIVE BLVD	529	20	1,176	Residential	Composite	City	49	22180	55	2017	EM/FWM Mod Olay (2.0 - 3.0)	21,166	87
23341	23341-2	685.1	3700	20	ROYAL VALLEY DR	PRINCE TOWNE DR (PCC)	ROYALWOOD DR (PCC)	95	26	274	Residential	Concrete	City	96	23341-2	71	2017	Localized Rehab	3,220	85
23213	23213-2	651	3700	30	ROYAL VALLEY DR	ROYALWOOD DR	COEUR DE VILLE LN	886	26	2,559	Residential	Concrete	City	69	23341-2	71	2017	Localized Rehab	30,073	85
25676	25676-1	1054	3800	10	SACKSTON WOODS LN	WEST END	SACKSTON WOODS LN	676	24	1,803	Residential	Composite	City	56	25676	44	2017	FWM + Thick Olay (> 2.0 - 3.0)	42,370	89
25659	25659-1	1049	3800	20	SACKSTON WOODS LN	SACKSTON WOODS LN	NEW BALLAS RD	374	24	997	Residential	Composite	City	60	25676	44	2017	FWM + Thick Olay (> 2.0 - 3.0)	23,429	89
25637	25637-1	1034	3810	10	SACKSTON WOODS LN	NW END	SACKSTON WOODS LN	800	28	2,489	Residential	Composite	City	28	25676	44	2017	FWM + Thick Olay (> 2.0 - 3.0)	58,490	89
22180	22180-1	305	3860	10	SAUCIER DR	RENEE DR	EAST END	270	29	869	Residential	Composite	City	64	22180	55	2017	EM/FWM Mod Olay (2.0 - 3.0)	15,641	87
22451	22451-1	435	4060	20	STUDT RD	NEW BALLAS RD	STUDT AVE	308	36	1,233	Residential	Asphalt	City	54	22451-1	54	2017	EM/FWM Mod Olay (2.0 - 3.0)	25,581	86
23042	23042-1	613	4080	10	SUNDOWN SQ	WEST END	WARSON RD	512	24	1,365	Residential	Composite	City	53	23042	53	2017	EM/FWM Mod Olay (2.0 - 3.0)	24,576	87
21619	21619-1	221	4220	20	TIMBER RUN DR	NIMES DR	HAVERTON DR	336	26	972	Residential	Concrete	City	77	21619-1	77	2017	Joint Rehab	2,915	82
25325	25325-1	979	4270	10	TOWNSEND ST	SOUTH END	ST PAUL DR	270	20	600	Residential	Asphalt	City	53	25325	53	2017	EM/FWM Mod Olay (2.0 - 3.0)	10,800	87
20236	20236-1	20	1010	10	AMBASSADOR BLVD	ANDES BLVD	RESEARCH BLVD	1,593	36	6,373	Residential	Composite	City	46	20236	46	2018	FWM + Thick Olay (> 2.0 - 3.0)	175,263	89
23093	23093-1	627	1090	10	AUBURNDALE DR	WALLING DR	HIRAM DR	1,605	21	3,744	Residential	Asphalt	City	33	23093	33	2018	Reconstruction (Surface)	131,050	91
21931	21931-1	323	1110	10	BAL HARBOUR DR	OLIVE BLVD	NW END	324	36	1,298	Residential	Asphalt	City	57	21931	57	2018	EM/FWM Mod Olay (2.0 - 3.0)	23,357	88
56174	56174-1	1158	1300	10	BELLERIVE MANOR CT	BELLERIVE MANOR DR	BELLERIVE MANOR DR	89	26	257	Residential	Concrete	City	63	56174	63	2018	Slight Pnl Rplcmnt & Joint Reh	5,277	87
23781	23781-2	757	1340	10	BELLERIVE SPRINGS DR	MASON RD	SE END	138	26	399	Residential	Asphalt	City	75	23781-2	75	2018	Surface Treatment + RR	1,395	85
24755	24755-1	924	1490	10	CAMFIELD SQUARE DR	SW END	LADUE RD	738	26	2,131	Residential	Concrete	City	46	24755	46	2018	Ext Pnl Rplcmnt & Joint Rehab	104,426	90
24145	24145-1	811	1590	20	CHAMBLEE LN	CHASSELLE LN	CUISEAUX CT	670	20	1,488	Residential	Asphalt	City	57	24145-1	57	2018	EM/FWM Mod Olay (2.0 - 3.0)	26,780	87
24163	24163-2	817	1700	10	CHILTON LN	SPOEDE RD	EAST END	1,235	20	2,744	Residential	Asphalt	City	46	24163-2	46	2018	FWM + Thick Olay (> 2.0 - 3.0)	64,484	89
23511	23511-1	598	1900	10	COULANGE CT	WEST END	CHAMPEIX LN	724	20	1,608	Residential	Asphalt	City	46	23511	46	2018	FWM + Thick Olay (> 2.0 - 3.0)	37,788	89
23264	23264-1	663	1980	10	COUNTRY VIEW DR	KINGSBRIDGE ESTATES DR	EAST END	2,198	20	4,884	Residential	Asphalt	City	74	23264	74	2018	Surface Treatment + RR	17,093	85
21636	21636-2	283	2070	10	DAUTEL LN	OLIVE BLVD	NORTH END	266	30	888	Residential	Asphalt	City	74	21636-2	74	2018	Surface Treatment + RR	3,108	85
23149	23149-1	637	2230	40	FALAISE DR	WOODLINE DR	COUNTRY GLEN LN	708	36	2,830	Residential	Asphalt	City	56	22935	55	2018	EM/FWM Mod Olay (2.0 - 3.0)	50,945	88
22935	22935-1	576	2230	50	FALAISE DR	COUNTRY GLEN LN	CROSS CREEK DR	674	32	2,396	Residential	Asphalt	City	53	22935	55	2018	EM/FWM Mod Olay (2.0 - 3.0)	43,132	88
21023	21023-1	147	2270	10	FERNGATE LN	FERNGATE LN	FERNWAY LN	479	26	1,385	Residential	Concrete	City	74	21023	73	2018	Localized Rehab	16,273	86
20978	20978-1	140	2270	20	FERNGATE LN	FERNGATE LN	FERNTOP LN	294	26	849	Residential	Concrete	City	71	21023	73	2018	Localized Rehab	9,976	86
20545	20545-1	43	2320	10	FERNTRAILS LN	NW END	FERNVIEW DR	261	26	754	Residential	Asphalt	City	65	20545-1	65	2018	EM Thin Overlay (1.5 - 2.0)	10,179	86
21276	21276-1	162	2490	10	GUELBRETH LN	OLD OLIVE STREET RD	BEAU JARDIN DR	280	28	873	Residential	Composite	City	74	21276-1	74	2018	Surface Treatment + RR	3,054	85
23722	23722-1	748	2500	10	HACKMANN LN	MAGNA CARTA DR	LARKMONT DR	692	26	1,998	Residential	Concrete	City	73	23409	78	2018	Joint Rehab	5,994	83
23409	23409-1	9999	2500	20	HACKMANN LN	LARKMONT DR	DEAD END	235	26	680	Residential	Concrete	City	92	23409	78	2018	Joint Rehab	2,040	83
25606	25606-1	1029	2750	20	LADUE ESTATES DR	LADUE ESTATES DR	LADUE ESTATES DR	444	20	988	Residential	Composite	City	54	25606	45	2018	FWM + Thick Olay (> 2.0 - 3.0)	23,213	90
25628	25628-1	1032	2750	30	LADUE ESTATES DR	LADUE ESTATES DR	LADUE ESTATES DR	420	20	934	Residential	Composite	City	35	25606	45	2018	FWM + Thick Olay (> 2.0 - 3.0)	21,944	90
25301	25301-1	975	2940	10	LAKESHORE DR	NEW BALLAS RD	NYACK DR	634	26	1,832	Residential	Composite	City	50	25372	45	2018	FWM + Thick Olay (> 2.0 - 3.0)	43,047	90
25372	25372-1	989	2940	20	LAKESHORE DR	NYACK DR	NEW LONDON DR	661	26	1,910	Residential	Composite	City	40	25372	45	2018	FWM + Thick Olay (> 2.0 - 3.0)	44,880	90
21839	21839-1	279	3020	10	LIBOURNE CT	WEST END	BELLERIVE ESTATES DR	213	26	614	Residential	Concrete	City	79	21839	79	2018	Joint Rehab	1,843	83
20914	20914-1	69	3070	10	MAISON LADUE DR	RUE LA CHELLE WALK	RUE LA VILLE WALK	186	35	723	Residential	Concrete	City	73	20914-1	73	2018	Localized Rehab	8,495	86
23245	23245-1	659	3150	10	MEADOW GREEN PL	FALAISE DR	FALAISE DR	142	26	411	Residential	Asphalt	City	53	23006	57	2018	EM/FWM Mod Olay (2.0 - 3.0)	7,398	87
23186	23186-1	646	3150	20	MEADOW GREEN PL	CROSS GREEN LN	FALAISE DR	593	26	1,713	Residential	Asphalt	City	57	23006	57	2018	EM/FWM Mod Olay (2.0 - 3.0)	30,832	87
23006	23006-1	590	3150	30	MEADOW GREEN PL	CROSS GREEN LN	NE END	920	26	2,657	Residential	Asphalt	City	56	23006	57	2018	EM/FWM Mod Olay (2.0 - 3.0)	47,823	87
199221	199221-1	10590	3160	10	MEADOW GREEN PL	MEADOW GREEN PL	MEADOW GREEN PL	206	26	594	Residential	Asphalt	City	63	23006	57	2018	EM/FWM Mod Olay (2.0 - 3.0)	10,691	87

City of Creve Coeur, MO
Appendix C - $1.45M Annual Rehab Plan ($1.65 CIP) by Year

Segment ID	Subsegment ID	GISID	Street Number	Block Number	Street Name	From Street	To Street	Pavement Length (ft)	Pavement Width (ft)	Pavement Area (yd2)	Functional Class	Pavement Type	Owner	Current PCI	SuperSeg ID	SuperSeg PCI
22170	22170-1	298	3560	10	RENEE DR	SAUCIER DR	CLARISSA DR	311	20	692	Residential	Composite	City	54	22180	55
22054	22054-1	364	3560	20	RENEE DR	CLARISSA DR	OLIVE BLVD	529	20	1,176	Residential	Composite	City	49	22180	55
23341	23341-2	685.1	3700	20	ROYAL VALLEY DR	PRINCE TOWNE DR (PCC)	ROYALWOOD DR (PCC)	95	26	274	Residential	Concrete	City	96	23341-2	71
23213	23213-2	651	3700	30	ROYAL VALLEY DR	ROYALWOOD DR	COEUR DE VILLE LN	886	26	2,559	Residential	Concrete	City	69	23341-2	71
25676	25676-1	1054	3800	10	SACKSTON WOODS LN	WEST END	SACKSTON WOODS LN	676	24	1,803	Residential	Composite	City	56	25676	44
25659	25659-1	1049	3800	20	SACKSTON WOODS LN	SACKSTON WOODS LN	NEW BALLAS RD	374	24	997	Residential	Composite	City	60	25676	44
25637	25637-1	1034	3810	10	SACKSTON WOODS LN	NW END	SACKSTON WOODS LN	800	28	2,489	Residential	Composite	City	28	25676	44
22180	22180-1	305	3860	10	SAUCIER DR	RENEE DR	EAST END	270	29	869	Residential	Composite	City	64	22180	55
22451	22451-1	435	4060	20	STUDT RD	NEW BALLAS RD	STUDT AVE	308	36	1,233	Residential	Asphalt	City	54	22451-1	54
23042	23042-1	613	4080	10	SUNDOWN SQ	WEST END	WARSON RD	512	24	1,365	Residential	Composite	City	53	23042	53
21619	21619-1	221	4220	20	TIMBER RUN DR	NIMES DR	HAVERTON DR	336	26	972	Residential	Concrete	City	77	21619-1	77
25325	25325-1	979	4270	10	TOWNSEND ST	SOUTH END	ST PAUL DR	270	20	600	Residential	Asphalt	City	53	25325	53
20236	20236-1	20	1010	10	AMBASSADOR BLVD	ANDES BLVD	RESEARCH BLVD	1,593	36	6,373	Residential	Composite	City	46	20236	46
23093	23093-1	627	1090	10	AUBURNDALE DR	WALLING DR	HIRAM DR	1,605	21	3,744	Residential	Asphalt	City	33	23093	33
21931	21931-1	323	1110	10	BAL HARBOUR DR	OLIVE BLVD	NW END	324	36	1,298	Residential	Asphalt	City	57	21931	57
56174	56174-1	1158	1300	10	BELLERIVE MANOR CT	BELLERIVE MANOR DR	BELLERIVE MANOR DR	89	26	257	Residential	Concrete	City	63	56174	63
23781	23781-2	757	1340	10	BELLERIVE SPRINGS DR	MASON RD	SE END	138	26	399	Residential	Asphalt	City	75	23781-2	75
24755	24755-1	924	1490	10	CAMFIELD SQUARE DR	SW END	LADUE RD	738	26	2,131	Residential	Concrete	City	46	24755	46
24145	24145-1	811	1590	20	CHAMBLEE LN	CHASSELLE LN	CUISEAUX CT	670	20	1,488	Residential	Asphalt	City	57	24145-1	57
24163	24163-2	817	1700	10	CHILTON LN	SPOEDE RD	EAST END	1,235	20	2,744	Residential	Asphalt	City	46	24163-2	46
23511	23511-1	598	1900	10	COULANGE CT	WEST END	CHAMPEIX LN	724	20	1,608	Residential	Asphalt	City	46	23511	46
23264	23264-1	663	1980	10	COUNTRY VIEW DR	KINGSBRIDGE ESTATES DR	EAST END	2,198	20	4,884	Residential	Asphalt	City	74	23264	74
21636	21636-2	283	2070	10	DAUTEL LN	OLIVE BLVD	NORTH END	266	30	888	Residential	Asphalt	City	74	21636-2	74
23149	23149-1	637	2230	40	FALAISE DR	WOODLINE DR	COUNTRY GLEN LN	708	36	2,830	Residential	Asphalt	City	56	22935	55
22935	22935-1	576	2230	50	FALAISE DR	COUNTRY GLEN LN	CROSS CREEK DR	674	32	2,396	Residential	Asphalt	City	53	22935	55
21023	21023-1	147	2270	10	FERNGATE LN	FERNGATE LN	FERNWAY LN	479	26	1,385	Residential	Concrete	City	74	21023	73
20978	20978-1	140	2270	20	FERNGATE LN	FERNGATE LN	FERNTOP LN	294	26	849	Residential	Concrete	City	71	21023	73
20545	20545-1	43	2320	10	FERNTRAILS LN	NW END	FERNVIEW DR	261	26	754	Residential	Asphalt	City	65	20545-1	65
21276	21276-1	162	2490	10	GUELBRETH LN	OLD OLIVE STREET RD	BEAU JARDIN DR	280	28	873	Residential	Composite	City	74	21276-1	74
23722	23722-1	748	2500	10	HACKMANN LN	MAGNA CARTA DR	LARKMONT DR	692	26	1,998	Residential	Concrete	City	73	23409	78
23409	23409-1	9999	2500	20	HACKMANN LN	LARKMONT DR	DEAD END	235	26	680	Residential	Concrete	City	92	23409	78
25606	25606-1	1029	2750	20	LADUE ESTATES DR	LADUE ESTATES DR	LADUE ESTATES DR	444	20	988	Residential	Composite	City	54	25606	45
25628	25628-1	1032	2750	30	LADUE ESTATES DR	LADUE ESTATES DR	LADUE ESTATES DR	420	20	934	Residential	Composite	City	35	25606	45
25301	25301-1	975	2940	10	LAKESHORE DR	NEW BALLAS RD	NYACK DR	634	26	1,832	Residential	Composite	City	50	25372	45
25372	25372-1	989	2940	20	LAKESHORE DR	NYACK DR	NEW LONDON DR	661	26	1,910	Residential	Composite	City	40	25372	45
21839	21839-1	279	3020	10	LIBOURNE CT	WEST END	BELLERIVE ESTATES DR	213	26	614	Residential	Concrete	City	79	21839	79
20914	20914-1	69	3070	10	MAISON LADUE DR	RUE LA CHELLE WALK	RUE LA VILLE WALK	186	35	723	Residential	Concrete	City	73	20914-1	73
23245	23245-1	659	3150	10	MEADOW GREEN PL	FALAISE DR	FALAISE DR	142	26	411	Residential	Asphalt	City	53	23006	57
23186	23186-1	646	3150	20	MEADOW GREEN PL	CROSS GREEN LN	FALAISE DR	593	26	1,713	Residential	Asphalt	City	57	23006	57
23006	23006-1	590	3150	30	MEADOW GREEN PL	CROSS GREEN LN	NE END	920	26	2,657	Residential	Asphalt	City	56	23006	57
199221	199221-1	10590	3160	10	MEADOW GREEN PL	MEADOW GREEN PL	MEADOW GREEN PL	206	26	594	Residential	Asphalt	City	63	23006	57

City of Creve Coeur, MO
Appendix C - $1.45M Annual Rehab Plan ($1.65 CIP) by Year

Segment ID	Subsegment ID	GISID	Street Number	Block Number	Street Name	From Street	To Street	Pavement Length (ft)	Pavement Width (ft)	Pavement Area (yd2)	Functional Class	Pavement Type	Owner	Current PCI	SuperSeg ID	SuperSeg PCI
22170	22170-1	298	3560	10	RENEE DR	SAUCIER DR	CLARISSA DR	311	20	692	Residential	Composite	City	54	22180	55
22054	22054-1	364	3560	20	RENEE DR	CLARISSA DR	OLIVE BLVD	529	20	1,176	Residential	Composite	City	49	22180	55
23341	23341-2	685.1	3700	20	ROYAL VALLEY DR	PRINCE TOWNE DR (PCC)	ROYALWOOD DR (PCC)	95	26	274	Residential	Concrete	City	96	23341-2	71
23213	23213-2	651	3700	30	ROYAL VALLEY DR	ROYALWOOD DR	COEUR DE VILLE LN	886	26	2,559	Residential	Concrete	City	69	23341-2	71
25676	25676-1	1054	3800	10	SACKSTON WOODS LN	WEST END	SACKSTON WOODS LN	676	24	1,803	Residential	Composite	City	56	25676	44
25659	25659-1	1049	3800	20	SACKSTON WOODS LN	SACKSTON WOODS LN	NEW BALLAS RD	374	24	997	Residential	Composite	City	60	25676	44
25637	25637-1	1034	3810	10	SACKSTON WOODS LN	NW END	SACKSTON WOODS LN	800	28	2,489	Residential	Composite	City	28	25676	44
22180	22180-1	305	3860	10	SAUCIER DR	RENEE DR	EAST END	270	29	869	Residential	Composite	City	64	22180	55
22451	22451-1	435	4060	20	STUDT RD	NEW BALLAS RD	STUDT AVE	308	36	1,233	Residential	Asphalt	City	54	22451-1	54
23042	23042-1	613	4080	10	SUNDOWN SQ	WEST END	WARSON RD	512	24	1,365	Residential	Composite	City	53	23042	53
21619	21619-1	221	4220	20	TIMBER RUN DR	NIMES DR	HAVERTON DR	336	26	972	Residential	Concrete	City	77	21619-1	77
25325	25325-1	979	4270	10	TOWNSEND ST	SOUTH END	ST PAUL DR	270	20	600	Residential	Asphalt	City	53	25325	53
20236	20236-1	20	1010	10	AMBASSADOR BLVD	ANDES BLVD	RESEARCH BLVD	1,593	36	6,373	Residential	Composite	City	46	20236	46
23093	23093-1	627	1090	10	AUBURNDALE DR	WALLING DR	HIRAM DR	1,605	21	3,744	Residential	Asphalt	City	33	23093	33
21931	21931-1	323	1110	10	BAL HARBOUR DR	OLIVE BLVD	NW END	324	36	1,298	Residential	Asphalt	City	57	21931	57
56174	56174-1	1158	1300	10	BELLERIVE MANOR CT	BELLERIVE MANOR DR	BELLERIVE MANOR DR	89	26	257	Residential	Concrete	City	63	56174	63
23781	23781-2	757	1340	10	BELLERIVE SPRINGS DR	MASON RD	SE END	138	26	399	Residential	Asphalt	City	75	23781-2	75
24755	24755-1	924	1490	10	CAMFIELD SQUARE DR	SW END	LADUE RD	738	26	2,131	Residential	Concrete	City	46	24755	46
24145	24145-1	811	1590	20	CHAMBLEE LN	CHASSELLE LN	CUISEAUX CT	670	20	1,488	Residential	Asphalt	City	57	24145-1	57
24163	24163-2	817	1700	10	CHILTON LN	SPOEDE RD	EAST END	1,235	20	2,744	Residential	Asphalt	City	46	24163-2	46
23511	23511-1	598	1900	10	COULANGE CT	WEST END	CHAMPEIX LN	724	20	1,608	Residential	Asphalt	City	46	23511	46
23264	23264-1	663	1980	10	COUNTRY VIEW DR	KINGSBRIDGE ESTATES DR	EAST END	2,198	20	4,884	Residential	Asphalt	City	74	23264	74
21636	21636-2	283	2070	10	DAUTEL LN	OLIVE BLVD	NORTH END	266	30	888	Residential	Asphalt	City	74	21636-2	74
23149	23149-1	637	2230	40	FALAISE DR	WOODLINE DR	COUNTRY GLEN LN	708	36	2,830	Residential	Asphalt	City	56	22935	55
22935	22935-1	576	2230	50	FALAISE DR	COUNTRY GLEN LN	CROSS CREEK DR	674	32	2,396	Residential	Asphalt	City	53	22935	55
21023	21023-1	147	2270	10	FERNGATE LN	FERNGATE LN	FERNWAY LN	479	26	1,385	Residential	Concrete	City	74	21023	73
20978	20978-1	140	2270	20	FERNGATE LN	FERNGATE LN	FERNTOP LN	294	26	849	Residential	Concrete	City	71	21023	73
20545	20545-1	43	2320	10	FERNTRAILS LN	NW END	FERNVIEW DR	261	26	754	Residential	Asphalt	City	65	20545-1	65
21276	21276-1	162	2490	10	GUELBRETH LN	OLD OLIVE STREET RD	BEAU JARDIN DR	280	28	873	Residential	Composite	City	74	21276-1	74
23722	23722-1	748	2500	10	HACKMANN LN	MAGNA CARTA DR	LARKMONT DR	692	26	1,998	Residential	Concrete	City	73	23409	78
23409	23409-1	9999	2500	20	HACKMANN LN	LARKMONT DR	DEAD END	235	26	680	Residential	Concrete	City	92	23409	78
25606	25606-1	1029	2750	20	LADUE ESTATES DR	LADUE ESTATES DR	LADUE ESTATES DR	444	20	988	Residential	Composite	City	54	25606	45
25628	25628-1	1032	2750	30	LADUE ESTATES DR	LADUE ESTATES DR	LADUE ESTATES DR	420	20	934	Residential	Composite	City	35	25606	45
25301	25301-1	975	2940	10	LAKESHORE DR	NEW BALLAS RD	NYACK DR	634	26	1,832	Residential	Composite	City	50	25372	45
25372	25372-1	989	2940	20	LAKESHORE DR	NYACK DR	NEW LONDON DR	661	26	1,910	Residential	Composite	City	40	25372	45
21839	21839-1	279	3020	10	LIBOURNE CT	WEST END	BELLERIVE ESTATES DR	213	26	614	Residential	Concrete	City	79	21839	79
20914	20914-1	69	3070	10	MAISON LADUE DR	RUE LA CHELLE WALK	RUE LA VILLE WALK	186	35	723	Residential	Concrete	City	73	20914-1	73
23245	23245-1	659	3150	10	MEADOW GREEN PL	FALAISE DR	FALAISE DR	142	26	411	Residential	Asphalt	City	53	23006	57
23186	23186-1	646	3150	20	MEADOW GREEN PL	CROSS GREEN LN	FALAISE DR	593	26	1,713	Residential	Asphalt	City	57	23006	57
23006	23006-1	590	3150	30	MEADOW GREEN PL	CROSS GREEN LN	NE END	920	26	2,657	Residential	Asphalt	City	56	23006	57
199221	199221-1	10590	3160	10	MEADOW GREEN PL	MEADOW GREEN PL	MEADOW GREEN PL	206	26	594	Residential	Asphalt	City	63	23006	57

City of Creve Coeur, MO
Appendix C - $1.45M Annual Rehab Plan ($1.65 CIP) by Year

Segment ID	Subsegment ID	GISID	Street Number	Block Number	Street Name	From Street	To Street	Pavement Length (ft)	Pavement Width (ft)	Pavement Area (yd2)	Functional Class	Pavement Type	Owner	Current PCI	SuperSeg ID	SuperSeg PCI	$1.45M Split ($1.65 CIP) Selected Rehab Year	Rehab Activity	Segment Cost ($)	Final PCI
56708	56708-1	326.1	3300	220	N NEW BALLAS RD	AMERICAN LEGION DR	CITY PLACE DR	773	59	5,067	Arterial	Concrete	City	74	56708	74	2018	Localized Rehab	77,278	85
22498	22498-2	463	3400	10	OAKHAVEN LN	SW END	WEDGEWOOD LN	656	20	1,459	Residential	Asphalt	City	57	22498-2	57	2018	EM/FWM Mod Olay (2.0 - 3.0)	26,260	87
24068	24068-1	803	3820	10	SANDHURST DR	MAGNA CARTA DR	RUNNYMEDE DR	829	26	2,395	Residential	Concrete	City	78	24068	78	2018	Joint Rehab	7,186	83
23278	23278-1	667	3870	10	SHADYBROOK DR	WEST END	FOXBROOK DR	410	30	1,366	Residential	Concrete	City	78	23278	78	2018	Joint Rehab	4,099	83
22521	22521-1	474	3970	10	SPOEDE HILLS DR	SPOEDE RD	EAST END	1,268	20	2,819	Residential	Asphalt	City	75	22521	75	2018	Surface Treatment + RR	9,866	84
23873	23873-2	779	3980	10	SPOEDE LN	SPOEDE RD	SPOEDE RD	2,657	24	7,086	Residential	Asphalt	City	54	23873	54	2018	EM/FWM Mod Olay (2.0 - 3.0)	127,546	88
23024	23024-1	596	4090	10	SUNSWEPT DR	SUNSWEPT DR	SUNSWEPT DR	94	20	209	Residential	Asphalt	City	47	22913	56	2018	EM/FWM Mod Olay (2.0 - 3.0)	3,762	87
22992	22992-1	586	4090	20	SUNSWEPT DR	SUNSWEPT DR	SUNSWEPT DR	902	20	2,005	Residential	Asphalt	City	49	22913	56	2018	EM/FWM Mod Olay (2.0 - 3.0)	36,093	87
22990	22990-1	585	4100	10	SUNSWEPT DR	SUNSWEPT DR	NORTH END	308	20	684	Residential	Asphalt	City	42	22913	56	2018	EM/FWM Mod Olay (2.0 - 3.0)	12,313	87
22909	22909-1	570	4110	10	SUNSWEPT DR	WEST END	SUNSWEPT DR	498	20	1,106	Residential	Asphalt	City	78	22913	56	2018	EM/FWM Mod Olay (2.0 - 3.0)	19,910	87
22913	22913-1	572	4120	10	SUNSWEPT DR	SUNSWEPT DR	TEALWOOD DR N	433	20	962	Residential	Asphalt	City	58	22913	56	2018	EM/FWM Mod Olay (2.0 - 3.0)	17,318	87
25108	25108-1	952	4230	10	TOPSFIELD CT	BELLINGTON LN	EAST END	384	20	854	Residential	Asphalt	City	74	25108	74	2018	Surface Treatment + RR	2,988	85
26239	26239-1	1088	4310	10	TWIN CREEK RD	SOUTH END	CONWAY RD	1,172	22	2,864	Residential	Asphalt	City	34	26239	34	2018	Reconstruction (Surface)	100,237	91
22030	22030-2	357	4490	10	WINFIELD POINTE LN	GRAESER RD	GRAESER RD	690	26	764	Residential	Asphalt	City	32	22030	32	2018	Reconstruction (Surface)	26,744	91
23686	23686-1	743.1	4500	10	WINROCK DR	WEST END (PCC)	KINGSHILL DR (PCC)	183	26	529	Residential	Concrete	City	71	23686-1	78	2018	Joint Rehab	1,588	83
23546	23546-1	729.1	4500	20	WINROCK DR	KINGSHILL DR (PCC)	HIBLER DR (PCC)	120	26	347	Residential	Concrete	City	90	23686-1	78	2018	Joint Rehab	1,041	83
23974	23974-2	790	1000	10	ALDEN LN	SPOEDE RD	EAST END	1,228	18	2,456	Residential	Asphalt	City	48	23974-2	48	2019	FWM + Thick Olay (> 2.0 - 3.0)	57,711	91
23168	23168-1	640	1240	10	BEAVER DR	LINDBERGH BLVD	HAVEN VIEW DR	653	20	1,451	Residential	Asphalt	City	43	99100	57	2019	EM/FWM Mod Olay (2.0 - 3.0)	26,118	89
23169	23169-1	641	1240	20	BEAVER DR	HAVEN VIEW DR	BEAVER DR (EAST)	1,081	20	2,402	Residential	Asphalt	City	70	99100	57	2019	EM/FWM Mod Olay (2.0 - 3.0)	43,236	89
199210	199210-1	11641	1250	10	BEAVER DR	BEAVER DR (EAST)	58' N/O BEAVER DR (EAST)	58	15	97	Residential	Asphalt	City	71	99100	57	2019	EM/FWM Mod Olay (2.0 - 3.0)	1,746	89
199215	199215-1	10641	1260	10	BEAVER DR	151' S/O TEALWOOD DR	TEALWOOD DR	151	20	336	Residential	Asphalt	City	38	99100	57	2019	EM/FWM Mod Olay (2.0 - 3.0)	6,048	89
99200	99200-1	1198	1240	30	BEAVER DR (EAST)	BEAVER DR	EAST END	345	15	575	Residential	Asphalt	City	50	99100	57	2019	EM/FWM Mod Olay (2.0 - 3.0)	10,350	89
24084	24084-1	599	1590	30	CHAMBLEE LN	CUISEAUX CT	CLION LN	553	20	1,228	Residential	Asphalt	City	50	24084-1	59	2019	EM/FWM Mod Olay (2.0 - 3.0)	22,107	88
199211	199211-1	10599	1600	10	CHAMBLEE LN	CLION LN	CLION LN	268	16	477	Residential	Asphalt	City	83	24084-1	59	2019	EM/FWM Mod Olay (2.0 - 3.0)	8,587	88
23344	23344-1	686	1950	10	COUNTRY GLEN LN	NORTH END	PRINCE TOWNE DR	832	30	2,774	Residential	Concrete	City	74	23344	74	2019	Localized Rehab	32,594	86
22173	22173-1	299	1960	10	COUNTRY MANOR CT	COUNTRY MANOR LN	EAST END	180	26	519	Residential	Concrete	City	67	22173	67	2019	Slight Pnl Rplcmnt & Joint Reh	10,648	88
23016	23016-1	591	2040	10	CROSS GREEN LN	NW END	MEADOW GREEN PL	365	26	1,055	Residential	Asphalt	City	55	23005	59	2019	EM/FWM Mod Olay (2.0 - 3.0)	18,987	88
23005	23005-1	589	2040	20	CROSS GREEN LN	MEADOW GREEN PL	NE END	478	26	1,382	Residential	Asphalt	City	63	23005	59	2019	EM/FWM Mod Olay (2.0 - 3.0)	24,873	88
24075	24075-1	804	2050	10	CUISEAUX CT	CHAMBLEE LN	NORTH END	518	20	1,150	Residential	Asphalt	City	60	24075	60	2019	EM/FWM Mod Olay (2.0 - 3.0)	20,708	88
22893	22893-1	564	2220	10	FAIRWAYS RD	FAIRWAYS CIR	FAIRWAYS CIR	319	24	852	Residential	Composite	City	69	22898	58	2019	EM/FWM Mod Olay (2.0 - 3.0)	15,336	89
22898	22898-1	567	2220	20	FAIRWAYS RD	FAIRWAYS CIR	MOSLEY RD	405	24	1,080	Residential	Composite	City	47	22898	58	2019	EM/FWM Mod Olay (2.0 - 3.0)	19,440	89
23277	23277-1	666	2410	10	FOXBROOK DR	NW END	SHADYBROOK DR	746	26	2,157	Residential	Concrete	City	75	23277	74	2019	Localized Rehab	25,340	86
23380	23380-2	693	2410	20	FOXBROOK DR	QUAILWAYS DR	SHADYBROOK DR	201	26	581	Residential	Concrete	City	71	23277	74	2019	Localized Rehab	6,826	86
21752	21752-1	262	2580	10	HEZEL LN	WEST END	MASON RD	913	26	2,638	Residential	Asphalt	City	75	21752	75	2019	Surface Treatment	7,915	86
23470	23470-1	717	2600	10	HIBLER DR	PVT CHANGE	WINROCK DR	474	30	1,581	Residential	Asphalt	City	65	23470-1	57	2019	EM/FWM Mod Olay (2.0 - 3.0)	28,461	89
23584	23584-1	733	2600	20	HIBLER DR	WINROCK DR	WEYBRIDGE DR	267	30	889	Residential	Asphalt	City	54	23470-1	57	2019	EM/FWM Mod Olay (2.0 - 3.0)	16,004	89
23672	23672-1	740	2600	30	HIBLER DR	WEYBRIDGE DR	HIBLER CT	391	26	1,130	Residential	Asphalt	City	53	23470-1	57	2019	EM/FWM Mod Olay (2.0 - 3.0)	20,342	89
23674	23674-1	742	2600	40	HIBLER DR	HIBLER CT	COEUR DE VILLE LN	264	26	763	Residential	Asphalt	City	53	23470-1	57	2019	EM/FWM Mod Olay (2.0 - 3.0)	13,735	89
24633	24633-1	901	2740	10	LADUE CT	LADUE RD	NORTH END	327	26	946	Residential	Asphalt	City	60	24633	60	2019	EM/FWM Mod Olay (2.0 - 3.0)	17,025	88
23783	23783-2	758	3170	10	MIDDLEBROOK DR	SPOEDE RD	EAST END	997	20	2,215	Residential	Asphalt	City	58	23783-2	58	2019	EM/FWM Mod Olay (2.0 - 3.0)	39,864	88
23175	23175-1	566	3270	110	MOSLEY RD	FAIRWAYS RD	FAIRWAYS RD	110	22	270	Collector	Asphalt	City	71	99220	50	2019	EM/FWM Mod Olay (2.0 - 3.0) +	5,940	88

City of Creve Coeur, MO
Appendix C - $1.45M Annual Rehab Plan ($1.65 CIP) by Year

Segment ID	Subsegment ID	GISID	Street Number	Block Number	Street Name	From Street	To Street	Pavement Length (ft)	Pavement Width (ft)	Pavement Area (yd2)	Functional Class	Pavement Type	Owner	Current PCI	SuperSeg ID	SuperSeg PCI
56708	56708-1	326.1	3300	220	N NEW BALLAS RD	AMERICAN LEGION DR	CITY PLACE DR	773	59	5,067	Arterial	Concrete	City	74	56708	74
22498	22498-2	463	3400	10	OAKHAVEN LN	SW END	WEDGEWOOD LN	656	20	1,459	Residential	Asphalt	City	57	22498-2	57
24068	24068-1	803	3820	10	SANDHURST DR	MAGNA CARTA DR	RUNNYMEDE DR	829	26	2,395	Residential	Concrete	City	78	24068	78
23278	23278-1	667	3870	10	SHADYBROOK DR	WEST END	FOXBROOK DR	410	30	1,366	Residential	Concrete	City	78	23278	78
22521	22521-1	474	3970	10	SPOEDE HILLS DR	SPOEDE RD	EAST END	1,268	20	2,819	Residential	Asphalt	City	75	22521	75
23873	23873-2	779	3980	10	SPOEDE LN	SPOEDE RD	SPOEDE RD	2,657	24	7,086	Residential	Asphalt	City	54	23873	54
23024	23024-1	596	4090	10	SUNSWEPT DR	SUNSWEPT DR	SUNSWEPT DR	94	20	209	Residential	Asphalt	City	47	22913	56
22992	22992-1	586	4090	20	SUNSWEPT DR	SUNSWEPT DR	SUNSWEPT DR	902	20	2,005	Residential	Asphalt	City	49	22913	56
22990	22990-1	585	4100	10	SUNSWEPT DR	SUNSWEPT DR	NORTH END	308	20	684	Residential	Asphalt	City	42	22913	56
22909	22909-1	570	4110	10	SUNSWEPT DR	WEST END	SUNSWEPT DR	498	20	1,106	Residential	Asphalt	City	78	22913	56
22913	22913-1	572	4120	10	SUNSWEPT DR	SUNSWEPT DR	TEALWOOD DR N	433	20	962	Residential	Asphalt	City	58	22913	56
25108	25108-1	952	4230	10	TOPSFIELD CT	BELLINGTON LN	EAST END	384	20	854	Residential	Asphalt	City	74	25108	74
26239	26239-1	1088	4310	10	TWIN CREEK RD	SOUTH END	CONWAY RD	1,172	22	2,864	Residential	Asphalt	City	34	26239	34
22030	22030-2	357	4490	10	WINFIELD POINTE LN	GRAESER RD	GRAESER RD	690	26	764	Residential	Asphalt	City	32	22030	32
23686	23686-1	743.1	4500	10	WINROCK DR	WEST END (PCC)	KINGSHILL DR (PCC)	183	26	529	Residential	Concrete	City	71	23686-1	78
23546	23546-1	729.1	4500	20	WINROCK DR	KINGSHILL DR (PCC)	HIBLER DR (PCC)	120	26	347	Residential	Concrete	City	90	23686-1	78
23974	23974-2	790	1000	10	ALDEN LN	SPOEDE RD	EAST END	1,228	18	2,456	Residential	Asphalt	City	48	23974-2	48
23168	23168-1	640	1240	10	BEAVER DR	LINDBERGH BLVD	HAVEN VIEW DR	653	20	1,451	Residential	Asphalt	City	43	99100	57
23169	23169-1	641	1240	20	BEAVER DR	HAVEN VIEW DR	BEAVER DR (EAST)	1,081	20	2,402	Residential	Asphalt	City	70	99100	57
199210	199210-1	11641	1250	10	BEAVER DR	BEAVER DR (EAST)	58' N/O BEAVER DR (EAST)	58	15	97	Residential	Asphalt	City	71	99100	57
199215	199215-1	10641	1260	10	BEAVER DR	151' S/O TEALWOOD DR	TEALWOOD DR	151	20	336	Residential	Asphalt	City	38	99100	57
99200	99200-1	1198	1240	30	BEAVER DR (EAST)	BEAVER DR	EAST END	345	15	575	Residential	Asphalt	City	50	99100	57
24084	24084-1	599	1590	30	CHAMBLEE LN	CUISEAUX CT	CLION LN	553	20	1,228	Residential	Asphalt	City	50	24084-1	59
199211	199211-1	10599	1600	10	CHAMBLEE LN	CLION LN	CLION LN	268	16	477	Residential	Asphalt	City	83	24084-1	59
23344	23344-1	686	1950	10	COUNTRY GLEN LN	NORTH END	PRINCE TOWNE DR	832	30	2,774	Residential	Concrete	City	74	23344	74
22173	22173-1	299	1960	10	COUNTRY MANOR CT	COUNTRY MANOR LN	EAST END	180	26	519	Residential	Concrete	City	67	22173	67
23016	23016-1	591	2040	10	CROSS GREEN LN	NW END	MEADOW GREEN PL	365	26	1,055	Residential	Asphalt	City	55	23005	59
23005	23005-1	589	2040	20	CROSS GREEN LN	MEADOW GREEN PL	NE END	478	26	1,382	Residential	Asphalt	City	63	23005	59
24075	24075-1	804	2050	10	CUISEAUX CT	CHAMBLEE LN	NORTH END	518	20	1,150	Residential	Asphalt	City	60	24075	60
22893	22893-1	564	2220	10	FAIRWAYS RD	FAIRWAYS CIR	FAIRWAYS CIR	319	24	852	Residential	Composite	City	69	22898	58
22898	22898-1	567	2220	20	FAIRWAYS RD	FAIRWAYS CIR	MOSLEY RD	405	24	1,080	Residential	Composite	City	47	22898	58
23277	23277-1	666	2410	10	FOXBROOK DR	NW END	SHADYBROOK DR	746	26	2,157	Residential	Concrete	City	75	23277	74
23380	23380-2	693	2410	20	FOXBROOK DR	QUAILWAYS DR	SHADYBROOK DR	201	26	581	Residential	Concrete	City	71	23277	74
21752	21752-1	262	2580	10	HEZEL LN	WEST END	MASON RD	913	26	2,638	Residential	Asphalt	City	75	21752	75
23470	23470-1	717	2600	10	HIBLER DR	PVT CHANGE	WINROCK DR	474	30	1,581	Residential	Asphalt	City	65	23470-1	57
23584	23584-1	733	2600	20	HIBLER DR	WINROCK DR	WEYBRIDGE DR	267	30	889	Residential	Asphalt	City	54	23470-1	57
23672	23672-1	740	2600	30	HIBLER DR	WEYBRIDGE DR	HIBLER CT	391	26	1,130	Residential	Asphalt	City	53	23470-1	57
23674	23674-1	742	2600	40	HIBLER DR	HIBLER CT	COEUR DE VILLE LN	264	26	763	Residential	Asphalt	City	53	23470-1	57
24633	24633-1	901	2740	10	LADUE CT	LADUE RD	NORTH END	327	26	946	Residential	Asphalt	City	60	24633	60
23783	23783-2	758	3170	10	MIDDLEBROOK DR	SPOEDE RD	EAST END	997	20	2,215	Residential	Asphalt	City	58	23783-2	58
23175	23175-1	566	3270	110	MOSLEY RD	FAIRWAYS RD	FAIRWAYS RD	110	22	270	Collector	Asphalt	City	71	99220	50

City of Creve Coeur, MO
Appendix C - $1.45M Annual Rehab Plan ($1.65 CIP) by Year

Segment ID	Subsegment ID	GISID	Street Number	Block Number	Street Name	From Street	To Street	Pavement Length (ft)	Pavement Width (ft)	Pavement Area (yd2)	Functional Class	Pavement Type	Owner	Current PCI	SuperSeg ID	SuperSeg PCI
56708	56708-1	326.1	3300	220	N NEW BALLAS RD	AMERICAN LEGION DR	CITY PLACE DR	773	59	5,067	Arterial	Concrete	City	74	56708	74
22498	22498-2	463	3400	10	OAKHAVEN LN	SW END	WEDGEWOOD LN	656	20	1,459	Residential	Asphalt	City	57	22498-2	57
24068	24068-1	803	3820	10	SANDHURST DR	MAGNA CARTA DR	RUNNYMEDE DR	829	26	2,395	Residential	Concrete	City	78	24068	78
23278	23278-1	667	3870	10	SHADYBROOK DR	WEST END	FOXBROOK DR	410	30	1,366	Residential	Concrete	City	78	23278	78
22521	22521-1	474	3970	10	SPOEDE HILLS DR	SPOEDE RD	EAST END	1,268	20	2,819	Residential	Asphalt	City	75	22521	75
23873	23873-2	779	3980	10	SPOEDE LN	SPOEDE RD	SPOEDE RD	2,657	24	7,086	Residential	Asphalt	City	54	23873	54
23024	23024-1	596	4090	10	SUNSWEPT DR	SUNSWEPT DR	SUNSWEPT DR	94	20	209	Residential	Asphalt	City	47	22913	56
22992	22992-1	586	4090	20	SUNSWEPT DR	SUNSWEPT DR	SUNSWEPT DR	902	20	2,005	Residential	Asphalt	City	49	22913	56
22990	22990-1	585	4100	10	SUNSWEPT DR	SUNSWEPT DR	NORTH END	308	20	684	Residential	Asphalt	City	42	22913	56
22909	22909-1	570	4110	10	SUNSWEPT DR	WEST END	SUNSWEPT DR	498	20	1,106	Residential	Asphalt	City	78	22913	56
22913	22913-1	572	4120	10	SUNSWEPT DR	SUNSWEPT DR	TEALWOOD DR N	433	20	962	Residential	Asphalt	City	58	22913	56
25108	25108-1	952	4230	10	TOPSFIELD CT	BELLINGTON LN	EAST END	384	20	854	Residential	Asphalt	City	74	25108	74
26239	26239-1	1088	4310	10	TWIN CREEK RD	SOUTH END	CONWAY RD	1,172	22	2,864	Residential	Asphalt	City	34	26239	34
22030	22030-2	357	4490	10	WINFIELD POINTE LN	GRAESER RD	GRAESER RD	690	26	764	Residential	Asphalt	City	32	22030	32
23686	23686-1	743.1	4500	10	WINROCK DR	WEST END (PCC)	KINGSHILL DR (PCC)	183	26	529	Residential	Concrete	City	71	23686-1	78
23546	23546-1	729.1	4500	20	WINROCK DR	KINGSHILL DR (PCC)	HIBLER DR (PCC)	120	26	347	Residential	Concrete	City	90	23686-1	78
23974	23974-2	790	1000	10	ALDEN LN	SPOEDE RD	EAST END	1,228	18	2,456	Residential	Asphalt	City	48	23974-2	48
23168	23168-1	640	1240	10	BEAVER DR	LINDBERGH BLVD	HAVEN VIEW DR	653	20	1,451	Residential	Asphalt	City	43	99100	57
23169	23169-1	641	1240	20	BEAVER DR	HAVEN VIEW DR	BEAVER DR (EAST)	1,081	20	2,402	Residential	Asphalt	City	70	99100	57
199210	199210-1	11641	1250	10	BEAVER DR	BEAVER DR (EAST)	58' N/O BEAVER DR (EAST)	58	15	97	Residential	Asphalt	City	71	99100	57
199215	199215-1	10641	1260	10	BEAVER DR	151' S/O TEALWOOD DR	TEALWOOD DR	151	20	336	Residential	Asphalt	City	38	99100	57
99200	99200-1	1198	1240	30	BEAVER DR (EAST)	BEAVER DR	EAST END	345	15	575	Residential	Asphalt	City	50	99100	57
24084	24084-1	599	1590	30	CHAMBLEE LN	CUISEAUX CT	CLION LN	553	20	1,228	Residential	Asphalt	City	50	24084-1	59
199211	199211-1	10599	1600	10	CHAMBLEE LN	CLION LN	CLION LN	268	16	477	Residential	Asphalt	City	83	24084-1	59
23344	23344-1	686	1950	10	COUNTRY GLEN LN	NORTH END	PRINCE TOWNE DR	832	30	2,774	Residential	Concrete	City	74	23344	74
22173	22173-1	299	1960	10	COUNTRY MANOR CT	COUNTRY MANOR LN	EAST END	180	26	519	Residential	Concrete	City	67	22173	67
23016	23016-1	591	2040	10	CROSS GREEN LN	NW END	MEADOW GREEN PL	365	26	1,055	Residential	Asphalt	City	55	23005	59
23005	23005-1	589	2040	20	CROSS GREEN LN	MEADOW GREEN PL	NE END	478	26	1,382	Residential	Asphalt	City	63	23005	59
24075	24075-1	804	2050	10	CUISEAUX CT	CHAMBLEE LN	NORTH END	518	20	1,150	Residential	Asphalt	City	60	24075	60
22893	22893-1	564	2220	10	FAIRWAYS RD	FAIRWAYS CIR	FAIRWAYS CIR	319	24	852	Residential	Composite	City	69	22898	58
22898	22898-1	567	2220	20	FAIRWAYS RD	FAIRWAYS CIR	MOSLEY RD	405	24	1,080	Residential	Composite	City	47	22898	58
23277	23277-1	666	2410	10	FOXBROOK DR	NW END	SHADYBROOK DR	746	26	2,157	Residential	Concrete	City	75	23277	74
23380	23380-2	693	2410	20	FOXBROOK DR	QUAILWAYS DR	SHADYBROOK DR	201	26	581	Residential	Concrete	City	71	23277	74
21752	21752-1	262	2580	10	HEZEL LN	WEST END	MASON RD	913	26	2,638	Residential	Asphalt	City	75	21752	75
23470	23470-1	717	2600	10	HIBLER DR	PVT CHANGE	WINROCK DR	474	30	1,581	Residential	Asphalt	City	65	23470-1	57
23584	23584-1	733	2600	20	HIBLER DR	WINROCK DR	WEYBRIDGE DR	267	30	889	Residential	Asphalt	City	54	23470-1	57
23672	23672-1	740	2600	30	HIBLER DR	WEYBRIDGE DR	HIBLER CT	391	26	1,130	Residential	Asphalt	City	53	23470-1	57
23674	23674-1	742	2600	40	HIBLER DR	HIBLER CT	COEUR DE VILLE LN	264	26	763	Residential	Asphalt	City	53	23470-1	57
24633	24633-1	901	2740	10	LADUE CT	LADUE RD	NORTH END	327	26	946	Residential	Asphalt	City	60	24633	60
23783	23783-2	758	3170	10	MIDDLEBROOK DR	SPOEDE RD	EAST END	997	20	2,215	Residential	Asphalt	City	58	23783-2	58
23175	23175-1	566	3270	110	MOSLEY RD	FAIRWAYS RD	FAIRWAYS RD	110	22	270	Collector	Asphalt	City	71	99220	50

City of Creve Coeur, MO
Appendix C - $1.45M Annual Rehab Plan ($1.65 CIP) by Year

Segment ID	Subsegment ID	GISID	Street Number	Block Number	Street Name	From Street	To Street	Pavement Length (ft)	Pavement Width (ft)	Pavement Area (yd2)	Functional Class	Pavement Type	Owner	Current PCI	SuperSeg ID	SuperSeg PCI	$1.45M Split ($1.65 CIP) Selected Rehab Year	Rehab Activity	Segment Cost ($)	Final PCI
23175	23175-2	642	3270	110	MOSLEY RD	MOSLEY ACRES	FAIRWAYS RD	698	22	1,705	Collector	Asphalt	City	43	99220	50	2019	EM/FWM Mod Olay (2.0 - 3.0) +	37,511	88
23175	23175-3	555	3270	110	MOSLEY RD	FAIRWAYS RD	MOSLEY FARM CT	532	22	1,299	Collector	Asphalt	City	59	99220	50	2019	EM/FWM Mod Olay (2.0 - 3.0) +	28,579	88
23175	23175-4	525	3270	110	MOSLEY RD	MOSLEY FARM CT	BENWOOD LN	494	22	1,207	Collector	Asphalt	City	54	99220	50	2019	EM/FWM Mod Olay (2.0 - 3.0) +	26,555	88
23175	23175-5	418	3270	110	MOSLEY RD	BENWOOD LN	FAIRWAYS DR	282	20	627	Collector	Asphalt	City	52	99220	50	2019	EM/FWM Mod Olay (2.0 - 3.0) +	13,794	88
23175	23175-6	407	3270	110	MOSLEY RD	FAIRWAYS DR	OLIVE BLVD	819	35	3,186	Collector	Asphalt	City	46	99220	50	2019	EM/FWM Mod Olay (2.0 - 3.0) +	70,094	88
24597	24597-1	909	3280	10	MYSTIC MEADOWS CT	LADUE ESTATES DR	NORTH END	460	32	1,636	Residential	Concrete	City	74	99160	74	2019	Localized Rehab	19,222	86
22770	22770-1	445	3430	60	OLD BALLAS RD	OLDE CABIN RD	STUDT AVE	678	30	2,262	Residential	Asphalt	City	66	22460-2	59	2019	EM Thin Olay (1.5 - 2.0) + RR	37,325	87
22460	22460-2	15	3430	70	OLD BALLAS RD	STUDT AVE	OLIVE BLVD	950	30	3,167	Residential	Asphalt	City	55	22460-2	59	2019	EM Thin Olay (1.5 - 2.0) + RR	52,258	87
21966	21966-1	337	5010	10	ORCHARD LAKES DR	OLIVE BLVD	CITY LIMIT	532	24	1,419	Residential	Concrete	City	79	21966-1	79	2019	Joint Rehab	4,256	83
23291	23291-1	671	3600	10	ROBINVIEW CT	WEST END	FALAISE DR	251	26	726	Residential	Asphalt	City	50	23291	50	2019	FWM + Thick Olay (> 2.0 - 3.0)	17,060	90
25084	25084-1	946	3660	10	ROYAL GATE DR	SOUTH END	ROYAL MANOR DR	799	26	2,309	Residential	Concrete	City	75	25084	75	2019	Localized Rehab	27,135	86
25142	25142-1	959	3690	50	ROYAL MANOR DR	SOUTH END	ROYAL MANOR CT	830	26	2,399	Residential	Concrete	City	79	25142	79	2019	Joint Rehab	7,196	83
23098	23098-1	628	3730	10	ROYALWOOD DR	ROYAL VALLEY DR	ROYALWOOD CT	310	26	895	Residential	Concrete	City	69	22978	74	2019	Localized Rehab	10,515	86
22978	22978-1	581	3730	20	ROYALWOOD DR	ROYALWOOD CT	COUNTRY MANOR LN	320	26	926	Residential	Concrete	City	78	22978	74	2019	Localized Rehab	10,880	86
22013	22013-2	352	3760	10	RUE DE LA BANQUE ST	OLIVE BLVD	NORTH END	422	40	1,876	Residential	Asphalt	City	58	22013-2	58	2019	EM/FWM Mod Olay (2.0 - 3.0)	33,776	89
23308	23308-1	677	4070	10	SUFFIELD PL	WEST END	WARSON RD	539	26	1,558	Residential	Asphalt	City	60	23308	60	2019	EM/FWM Mod Olay (2.0 - 3.0)	28,044	88
22721	22721-1	80	4280	10	TRAMMELL CT	VILLA HILL LN	SE END	897	26	2,590	Residential	Asphalt	City	58	22721	58	2019	EM/FWM Mod Olay (2.0 - 3.0)	46,623	88
22560	22560-1	492	4320	10	VILLA HILL LN	MASON RD	ANGLETERRE DR	646	27	1,938	Residential	Asphalt	City	58	22314	49	2019	FWM + Thick Olay (> 2.0 - 3.0)	45,540	91
22607	22607-1	511	4320	20	VILLA HILL LN	ANGLETERRE DR	CARILLON CT	459	26	1,327	Residential	Asphalt	City	49	22314	49	2019	FWM + Thick Olay (> 2.0 - 3.0)	31,183	91
22617	22617-1	515	4320	30	VILLA HILL LN	CARILLON CT	RUGBY CT	314	26	906	Residential	Asphalt	City	33	22314	49	2019	FWM + Thick Olay (> 2.0 - 3.0)	21,290	91
22596	22596-1	506	4320	40	VILLA HILL LN	RUGBY CT	TRAMMELL CT	209	26	603	Residential	Asphalt	City	44	22314	49	2019	FWM + Thick Olay (> 2.0 - 3.0)	14,170	91
22500	22500-1	464	4320	50	VILLA HILL LN	TRAMMELL CT	VILLA HILL LN	568	26	1,642	Residential	Asphalt	City	38	22314	49	2019	FWM + Thick Olay (> 2.0 - 3.0)	38,585	91
22314	22314-1	409	4320	60	VILLA HILL LN	VILLA HILL LN	VILLA HILL LN	117	26	338	Residential	Asphalt	City	72	22314	49	2019	FWM + Thick Olay (> 2.0 - 3.0)	7,943	91
22383	22383-1	417	4330	10	VILLA HILL LN	VILLA HILL LN	SE END	456	26	1,317	Residential	Asphalt	City	58	22314	49	2019	FWM + Thick Olay (> 2.0 - 3.0)	30,948	91
23741	23741-1	752	4380	10	WARSON RD	SOUTH END	COUNTRYSHIRE PL	542	30	1,807	Collector	Asphalt	City	21	22900	37	2019	FWM + Thick Olay (> 2.0 - 3.0)	52,400	90
23449	23449-1	713	4380	20	WARSON RD	COUNTRYSHIRE PL	SUFFIELD PL	322	30	1,074	Collector	Asphalt	City	51	22900	37	2019	FWM + Thick Olay (> 2.0 - 3.0)	31,144	90
23307	23307-1	676	4380	30	WARSON RD	SUFFIELD PL	WARSON DOWNS RD	306	30	1,021	Collector	Asphalt	City	62	22900	37	2019	FWM + Thick Olay (> 2.0 - 3.0)	29,607	90
23178	23178-1	643	4380	40	WARSON RD	WARSON DOWNS RD	SUNDOWN SQ	365	30	1,215	Collector	Asphalt	City	29	22900	37	2019	FWM + Thick Olay (> 2.0 - 3.0)	35,233	90
23041	23041-1	612	4380	50	WARSON RD	SUNDOWN SQ	SUNDOWN SQ	87	26	251	Collector	Asphalt	City	30	22900	37	2019	FWM + Thick Olay (> 2.0 - 3.0)	7,279	90
23001	23001-1	588	4380	60	WARSON RD	SUNDOWN SQ	WARINGTON SQ	249	26	719	Collector	Asphalt	City	39	22900	37	2019	FWM + Thick Olay (> 2.0 - 3.0)	20,850	90
22742	22742-1	486	4380	80	WARSON RD	WARINGTON SQ	PRIVATE RD	535	26	1,545	Collector	Asphalt	City	31	22900	37	2019	FWM + Thick Olay (> 2.0 - 3.0)	44,803	90
22336	22336-1	413	4390	10	WEDGEWOOD LN	OAKHAVEN LN	WEDGEWOOD LN	468	24	1,249	Residential	Concrete	City	72	22336	75	2019	Localized Rehab	14,673	86
22335	22335-1	412	4390	20	WEDGEWOOD LN	WEDGEWOOD LN	NORTH END	139	38	587	Residential	Concrete	City	80	22336	75	2019	Localized Rehab	6,896	86
23686	23686-2	743	4500	10	WINROCK DR	WEST END	KINGSHILL DR	806	26	2,328	Residential	Composite	City	58	23686-2	58	2019	EM/FWM Mod Olay (2.0 - 3.0)	41,912	89
56175	56175-1	1159	1030	10	AMBOIS DR	BELLERIVE MANOR DR	CANNES DR	205	26	593	Residential	Concrete	City	76	21410-1	80	2020	Joint Rehab	1,780	84
21410	21410-1	213	1030	20	AMBOIS DR	CANNES DR S	CANNES DR N	111	26	321	Residential	Concrete	City	87	21410-1	80	2020	Joint Rehab	963	84
23781	23781-1	757	1340	10	BELLERIVE SPRINGS DR	MASON RD	SE END	486	26	1,403	Residential	Concrete	City	75	23781-1	75	2020	Localized Rehab	16,483	87
22639	22639-1	524	1380	10	BLACKHEATH CT	COUNTRY MANOR LN	EAST END	432	26	1,248	Residential	Concrete	City	65	22639	65	2020	Slight Pnl Rplcmnt & Joint Reh	25,584	89
24979	24979-1	936	1390	10	BOOTHBAY CT	BELLINGTON LN	SE END	888	20	1,973	Residential	Asphalt	City	76	24979	76	2020	Surface Treatment + RR	6,907	87
23206	23206-1	649	1740	10	COEUR DE VILLE LN	ROYAL VALLEY DR	COEUR DE VILLE LN	319	28	991	Collector	Asphalt	City	52	99110	39	2020	Reconstruction (Surface)	40,628	94
23067	23067-1	621	1740	20	COEUR DE VILLE LN	COEUR DE VILLE LN	I270 HWY	1,363	28	4,241	Collector	Asphalt	City	36	99110	39	2020	Reconstruction (Surface)	173,867	94

City of Creve Coeur, MO
Appendix C - $1.45M Annual Rehab Plan ($1.65 CIP) by Year

Segment ID	Subsegment ID	GISID	Street Number	Block Number	Street Name	From Street	To Street	Pavement Length (ft)	Pavement Width (ft)	Pavement Area (yd2)	Functional Class	Pavement Type	Owner	Current PCI	SuperSeg ID	SuperSeg PCI
23175	23175-2	642	3270	110	MOSLEY RD	MOSLEY ACRES	FAIRWAYS RD	698	22	1,705	Collector	Asphalt	City	43	99220	50
23175	23175-3	555	3270	110	MOSLEY RD	FAIRWAYS RD	MOSLEY FARM CT	532	22	1,299	Collector	Asphalt	City	59	99220	50
23175	23175-4	525	3270	110	MOSLEY RD	MOSLEY FARM CT	BENWOOD LN	494	22	1,207	Collector	Asphalt	City	54	99220	50
23175	23175-5	418	3270	110	MOSLEY RD	BENWOOD LN	FAIRWAYS DR	282	20	627	Collector	Asphalt	City	52	99220	50
23175	23175-6	407	3270	110	MOSLEY RD	FAIRWAYS DR	OLIVE BLVD	819	35	3,186	Collector	Asphalt	City	46	99220	50
24597	24597-1	909	3280	10	MYSTIC MEADOWS CT	LADUE ESTATES DR	NORTH END	460	32	1,636	Residential	Concrete	City	74	99160	74
22770	22770-1	445	3430	60	OLD BALLAS RD	OLDE CABIN RD	STUDT AVE	678	30	2,262	Residential	Asphalt	City	66	22460-2	59
22460	22460-2	15	3430	70	OLD BALLAS RD	STUDT AVE	OLIVE BLVD	950	30	3,167	Residential	Asphalt	City	55	22460-2	59
21966	21966-1	337	5010	10	ORCHARD LAKES DR	OLIVE BLVD	CITY LIMIT	532	24	1,419	Residential	Concrete	City	79	21966-1	79
23291	23291-1	671	3600	10	ROBINVIEW CT	WEST END	FALAISE DR	251	26	726	Residential	Asphalt	City	50	23291	50
25084	25084-1	946	3660	10	ROYAL GATE DR	SOUTH END	ROYAL MANOR DR	799	26	2,309	Residential	Concrete	City	75	25084	75
25142	25142-1	959	3690	50	ROYAL MANOR DR	SOUTH END	ROYAL MANOR CT	830	26	2,399	Residential	Concrete	City	79	25142	79
23098	23098-1	628	3730	10	ROYALWOOD DR	ROYAL VALLEY DR	ROYALWOOD CT	310	26	895	Residential	Concrete	City	69	22978	74
22978	22978-1	581	3730	20	ROYALWOOD DR	ROYALWOOD CT	COUNTRY MANOR LN	320	26	926	Residential	Concrete	City	78	22978	74
22013	22013-2	352	3760	10	RUE DE LA BANQUE ST	OLIVE BLVD	NORTH END	422	40	1,876	Residential	Asphalt	City	58	22013-2	58
23308	23308-1	677	4070	10	SUFFIELD PL	WEST END	WARSON RD	539	26	1,558	Residential	Asphalt	City	60	23308	60
22721	22721-1	80	4280	10	TRAMMELL CT	VILLA HILL LN	SE END	897	26	2,590	Residential	Asphalt	City	58	22721	58
22560	22560-1	492	4320	10	VILLA HILL LN	MASON RD	ANGLETERRE DR	646	27	1,938	Residential	Asphalt	City	58	22314	49
22607	22607-1	511	4320	20	VILLA HILL LN	ANGLETERRE DR	CARILLON CT	459	26	1,327	Residential	Asphalt	City	49	22314	49
22617	22617-1	515	4320	30	VILLA HILL LN	CARILLON CT	RUGBY CT	314	26	906	Residential	Asphalt	City	33	22314	49
22596	22596-1	506	4320	40	VILLA HILL LN	RUGBY CT	TRAMMELL CT	209	26	603	Residential	Asphalt	City	44	22314	49
22500	22500-1	464	4320	50	VILLA HILL LN	TRAMMELL CT	VILLA HILL LN	568	26	1,642	Residential	Asphalt	City	38	22314	49
22314	22314-1	409	4320	60	VILLA HILL LN	VILLA HILL LN	VILLA HILL LN	117	26	338	Residential	Asphalt	City	72	22314	49
22383	22383-1	417	4330	10	VILLA HILL LN	VILLA HILL LN	SE END	456	26	1,317	Residential	Asphalt	City	58	22314	49
23741	23741-1	752	4380	10	WARSON RD	SOUTH END	COUNTRYSHIRE PL	542	30	1,807	Collector	Asphalt	City	21	22900	37
23449	23449-1	713	4380	20	WARSON RD	COUNTRYSHIRE PL	SUFFIELD PL	322	30	1,074	Collector	Asphalt	City	51	22900	37
23307	23307-1	676	4380	30	WARSON RD	SUFFIELD PL	WARSON DOWNS RD	306	30	1,021	Collector	Asphalt	City	62	22900	37
23178	23178-1	643	4380	40	WARSON RD	WARSON DOWNS RD	SUNDOWN SQ	365	30	1,215	Collector	Asphalt	City	29	22900	37
23041	23041-1	612	4380	50	WARSON RD	SUNDOWN SQ	SUNDOWN SQ	87	26	251	Collector	Asphalt	City	30	22900	37
23001	23001-1	588	4380	60	WARSON RD	SUNDOWN SQ	WARINGTON SQ	249	26	719	Collector	Asphalt	City	39	22900	37
22742	22742-1	486	4380	80	WARSON RD	WARINGTON SQ	PRIVATE RD	535	26	1,545	Collector	Asphalt	City	31	22900	37
22336	22336-1	413	4390	10	WEDGEWOOD LN	OAKHAVEN LN	WEDGEWOOD LN	468	24	1,249	Residential	Concrete	City	72	22336	75
22335	22335-1	412	4390	20	WEDGEWOOD LN	WEDGEWOOD LN	NORTH END	139	38	587	Residential	Concrete	City	80	22336	75
23686	23686-2	743	4500	10	WINROCK DR	WEST END	KINGSHILL DR	806	26	2,328	Residential	Composite	City	58	23686-2	58
56175	56175-1	1159	1030	10	AMBOIS DR	BELLERIVE MANOR DR	CANNES DR	205	26	593	Residential	Concrete	City	76	21410-1	80
21410	21410-1	213	1030	20	AMBOIS DR	CANNES DR S	CANNES DR N	111	26	321	Residential	Concrete	City	87	21410-1	80
23781	23781-1	757	1340	10	BELLERIVE SPRINGS DR	MASON RD	SE END	486	26	1,403	Residential	Concrete	City	75	23781-1	75
22639	22639-1	524	1380	10	BLACKHEATH CT	COUNTRY MANOR LN	EAST END	432	26	1,248	Residential	Concrete	City	65	22639	65
24979	24979-1	936	1390	10	BOOTHBAY CT	BELLINGTON LN	SE END	888	20	1,973	Residential	Asphalt	City	76	24979	76
23206	23206-1	649	1740	10	COEUR DE VILLE LN	ROYAL VALLEY DR	COEUR DE VILLE LN	319	28	991	Collector	Asphalt	City	52	99110	39
23067	23067-1	621	1740	20	COEUR DE VILLE LN	COEUR DE VILLE LN	I270 HWY	1,363	28	4,241	Collector	Asphalt	City	36	99110	39

City of Creve Coeur, MO
Appendix C - $1.45M Annual Rehab Plan ($1.65 CIP) by Year

Segment ID	Subsegment ID	GISID	Street Number	Block Number	Street Name	From Street	To Street	Pavement Length (ft)	Pavement Width (ft)	Pavement Area (yd2)	Functional Class	Pavement Type	Owner	Current PCI	SuperSeg ID	SuperSeg PCI
23175	23175-2	642	3270	110	MOSLEY RD	MOSLEY ACRES	FAIRWAYS RD	698	22	1,705	Collector	Asphalt	City	43	99220	50
23175	23175-3	555	3270	110	MOSLEY RD	FAIRWAYS RD	MOSLEY FARM CT	532	22	1,299	Collector	Asphalt	City	59	99220	50
23175	23175-4	525	3270	110	MOSLEY RD	MOSLEY FARM CT	BENWOOD LN	494	22	1,207	Collector	Asphalt	City	54	99220	50
23175	23175-5	418	3270	110	MOSLEY RD	BENWOOD LN	FAIRWAYS DR	282	20	627	Collector	Asphalt	City	52	99220	50
23175	23175-6	407	3270	110	MOSLEY RD	FAIRWAYS DR	OLIVE BLVD	819	35	3,186	Collector	Asphalt	City	46	99220	50
24597	24597-1	909	3280	10	MYSTIC MEADOWS CT	LADUE ESTATES DR	NORTH END	460	32	1,636	Residential	Concrete	City	74	99160	74
22770	22770-1	445	3430	60	OLD BALLAS RD	OLDE CABIN RD	STUDT AVE	678	30	2,262	Residential	Asphalt	City	66	22460-2	59
22460	22460-2	15	3430	70	OLD BALLAS RD	STUDT AVE	OLIVE BLVD	950	30	3,167	Residential	Asphalt	City	55	22460-2	59
21966	21966-1	337	5010	10	ORCHARD LAKES DR	OLIVE BLVD	CITY LIMIT	532	24	1,419	Residential	Concrete	City	79	21966-1	79
23291	23291-1	671	3600	10	ROBINVIEW CT	WEST END	FALAISE DR	251	26	726	Residential	Asphalt	City	50	23291	50
25084	25084-1	946	3660	10	ROYAL GATE DR	SOUTH END	ROYAL MANOR DR	799	26	2,309	Residential	Concrete	City	75	25084	75
25142	25142-1	959	3690	50	ROYAL MANOR DR	SOUTH END	ROYAL MANOR CT	830	26	2,399	Residential	Concrete	City	79	25142	79
23098	23098-1	628	3730	10	ROYALWOOD DR	ROYAL VALLEY DR	ROYALWOOD CT	310	26	895	Residential	Concrete	City	69	22978	74
22978	22978-1	581	3730	20	ROYALWOOD DR	ROYALWOOD CT	COUNTRY MANOR LN	320	26	926	Residential	Concrete	City	78	22978	74
22013	22013-2	352	3760	10	RUE DE LA BANQUE ST	OLIVE BLVD	NORTH END	422	40	1,876	Residential	Asphalt	City	58	22013-2	58
23308	23308-1	677	4070	10	SUFFIELD PL	WEST END	WARSON RD	539	26	1,558	Residential	Asphalt	City	60	23308	60
22721	22721-1	80	4280	10	TRAMMELL CT	VILLA HILL LN	SE END	897	26	2,590	Residential	Asphalt	City	58	22721	58
22560	22560-1	492	4320	10	VILLA HILL LN	MASON RD	ANGLETERRE DR	646	27	1,938	Residential	Asphalt	City	58	22314	49
22607	22607-1	511	4320	20	VILLA HILL LN	ANGLETERRE DR	CARILLON CT	459	26	1,327	Residential	Asphalt	City	49	22314	49
22617	22617-1	515	4320	30	VILLA HILL LN	CARILLON CT	RUGBY CT	314	26	906	Residential	Asphalt	City	33	22314	49
22596	22596-1	506	4320	40	VILLA HILL LN	RUGBY CT	TRAMMELL CT	209	26	603	Residential	Asphalt	City	44	22314	49
22500	22500-1	464	4320	50	VILLA HILL LN	TRAMMELL CT	VILLA HILL LN	568	26	1,642	Residential	Asphalt	City	38	22314	49
22314	22314-1	409	4320	60	VILLA HILL LN	VILLA HILL LN	VILLA HILL LN	117	26	338	Residential	Asphalt	City	72	22314	49
22383	22383-1	417	4330	10	VILLA HILL LN	VILLA HILL LN	SE END	456	26	1,317	Residential	Asphalt	City	58	22314	49
23741	23741-1	752	4380	10	WARSON RD	SOUTH END	COUNTRYSHIRE PL	542	30	1,807	Collector	Asphalt	City	21	22900	37
23449	23449-1	713	4380	20	WARSON RD	COUNTRYSHIRE PL	SUFFIELD PL	322	30	1,074	Collector	Asphalt	City	51	22900	37
23307	23307-1	676	4380	30	WARSON RD	SUFFIELD PL	WARSON DOWNS RD	306	30	1,021	Collector	Asphalt	City	62	22900	37
23178	23178-1	643	4380	40	WARSON RD	WARSON DOWNS RD	SUNDOWN SQ	365	30	1,215	Collector	Asphalt	City	29	22900	37
23041	23041-1	612	4380	50	WARSON RD	SUNDOWN SQ	SUNDOWN SQ	87	26	251	Collector	Asphalt	City	30	22900	37
23001	23001-1	588	4380	60	WARSON RD	SUNDOWN SQ	WARINGTON SQ	249	26	719	Collector	Asphalt	City	39	22900	37
22742	22742-1	486	4380	80	WARSON RD	WARINGTON SQ	PRIVATE RD	535	26	1,545	Collector	Asphalt	City	31	22900	37
22336	22336-1	413	4390	10	WEDGEWOOD LN	OAKHAVEN LN	WEDGEWOOD LN	468	24	1,249	Residential	Concrete	City	72	22336	75
22335	22335-1	412	4390	20	WEDGEWOOD LN	WEDGEWOOD LN	NORTH END	139	38	587	Residential	Concrete	City	80	22336	75
23686	23686-2	743	4500	10	WINROCK DR	WEST END	KINGSHILL DR	806	26	2,328	Residential	Composite	City	58	23686-2	58
56175	56175-1	1159	1030	10	AMBOIS DR	BELLERIVE MANOR DR	CANNES DR	205	26	593	Residential	Concrete	City	76	21410-1	80
21410	21410-1	213	1030	20	AMBOIS DR	CANNES DR S	CANNES DR N	111	26	321	Residential	Concrete	City	87	21410-1	80
23781	23781-1	757	1340	10	BELLERIVE SPRINGS DR	MASON RD	SE END	486	26	1,403	Residential	Concrete	City	75	23781-1	75
22639	22639-1	524	1380	10	BLACKHEATH CT	COUNTRY MANOR LN	EAST END	432	26	1,248	Residential	Concrete	City	65	22639	65
24979	24979-1	936	1390	10	BOOTHBAY CT	BELLINGTON LN	SE END	888	20	1,973	Residential	Asphalt	City	76	24979	76
23206	23206-1	649	1740	10	COEUR DE VILLE LN	ROYAL VALLEY DR	COEUR DE VILLE LN	319	28	991	Collector	Asphalt	City	52	99110	39
23067	23067-1	621	1740	20	COEUR DE VILLE LN	COEUR DE VILLE LN	I270 HWY	1,363	28	4,241	Collector	Asphalt	City	36	99110	39

City of Creve Coeur, MO

Appendix C - $1.45M Annual Rehab Plan ($1.65 CIP) by Year

Segment ID	Subsegment ID	GISID	Street Number	Block Number	Street Name	From Street	To Street	Pavement Length (ft)	Pavement Width (ft)	Pavement Area (yd2)	Functional Class	Pavement Type	Owner	Current PCI	SuperSeg ID	SuperSeg PCI	$1.45M Split ($1.65 CIP) Selected Rehab Year	Rehab Activity	Segment Cost ($)	Final PCI
26251	26251-1	1091	1750	10	CONWAY AIRE DR	SOUTH END	CONWAY RD	377	26	1,089	Residential	Concrete	City	58	26251-1	58	2020	Mod Pnl Rplcmnt & Joint Rehab	38,129	91
26243	26243-1	1089	1790	10	CONWAY GARDENS LN	SOUTH END	CONWAY RD	1,034	20	2,298	Residential	Asphalt	City	38	26243	38	2020	Reconstruction (Surface)	80,414	94
24183	24183-1	821	1910	20	COUNTRY FAIR LN	COUNTRY FAIR LN	COUNTRY FAIR LN	1,299	22	3,176	Residential	Composite	City	49	24183	49	2020	FWM + Thick Olay (> 2.0 - 3.0)	74,638	93
24184	24184-1	822	1920	10	COUNTRY FAIR LN	COUNTRY FAIR LN	COUNTRY FAIR LN	1,286	22	3,142	Residential	Composite	City	49	24183	49	2020	FWM + Thick Olay (> 2.0 - 3.0)	73,839	93
22936	22936-1	577	1940	10	COUNTRY GLEN LN	FALAISE DR	OAK HOLLOW DR	185	22	452	Residential	Asphalt	City	60	22936	51	2020	FWM + Thick Olay (> 2.0 - 3.0)	10,621	92
23053	23053-1	614	1940	20	COUNTRY GLEN LN	OAK HOLLOW DR	COUNTRY GLEN LN	820	30	2,734	Residential	Asphalt	City	50	22936	51	2020	FWM + Thick Olay (> 2.0 - 3.0)	64,242	92
22226	22226-1	387	2090	10	DEAVER LN	COLONIAL HILLS PKY	CHASE PARK LN	1,052	20	2,338	Residential	Asphalt	City	51	22226-1	51	2020	FWM + Thick Olay (> 2.0 - 3.0)	54,938	92
20747	20747-1	53	2310	10	FERNTOP LN	FERNWAY LN	RUE LA CHELLE WALK	146	22	357	Residential	Asphalt	City	80	20747	80	2020	Preventative Maintenance	749	84
20545	20545-2	43	2320	10	FERNTRAILS LN	NW END	FERNVIEW DR	495	26	1,429	Residential	Concrete	City	65	20545-2	65	2020	Slight Pnl Rplcmnt & Joint Reh	29,297	89
23407	23407-1	699	2630	10	HIBLER RD	MASON RD	FALAISE DR	2,239	24	5,971	Residential	Asphalt	City	77	23407	77	2020	Surface Treatment	19,704	87
23793	23793-1	764	2630	40	HIBLER RD	SOUTH END	HIBLER OAKS CT	771	22	1,884	Residential	Composite	City	79	23793	79	2020	Preventative Maintenance	3,956	84
23966	23966-1	788	2680	10	HUNTERS POND RD	MOSLEY RD	EAST END	1,145	26	3,308	Residential	Asphalt	City	60	23966	60	2020	EM/FWM Mod Olay (2.0 - 3.0)	59,540	90
22216	22216-1	383	2970	10	LARKIN AVE	SOUTH END	OLIVE BLVD	1,139	24	3,038	Residential	Asphalt	City	38	22216-1	38	2020	Reconstruction (Surface)	106,316	94
20938	20938-1	75	3090	40	MARINERS POINT DR	MARINERS POINT DR	TOWN N FOUR DR	643	32	2,287	Residential	Concrete	City	76	20602	75	2020	Localized Rehab	26,874	87
25109	25109-1	953	3510	10	PINEHURST ESTATES DR	SOUTH END	LADUE RD	1,137	20	2,526	Residential	Concrete	City	65	25109	65	2020	Slight Pnl Rplcmnt & Joint Reh	51,778	89
23076	23076-1	623	3550	10	RANDY DR	ROCKY RD	ROCKY DR	1,177	32	4,183	Residential	Composite	City	79	23076	79	2020	Preventative Maintenance	8,785	84
24750	24750-1	923	3710	10	ROYALWAY CT	NW END	ROYAL MANOR DR	209	26	603	Residential	Concrete	City	65	24750	65	2020	Slight Pnl Rplcmnt & Joint Reh	12,354	89
24610	24610-1	890	3880	10	SHARDUE LN	LADUE RD	SHARDUE LN	412	20	915	Residential	Asphalt	City	65	24388	60	2020	EM/FWM Mod Olay (2.0 - 3.0)	16,473	90
24388	24388-1	830	3880	20	SHARDUE LN	SHARDUE LN	SHARDUE LN	200	20	444	Residential	Asphalt	City	49	24388	60	2020	EM/FWM Mod Olay (2.0 - 3.0)	7,993	90
24389	24389-1	831	3890	10	SHARDUE LN	SHARDUE LN	SHARDUE LN	83	20	184	Residential	Asphalt	City	79	24388	60	2020	EM/FWM Mod Olay (2.0 - 3.0)	3,313	90
24614	24614-1	892	3900	10	SHARDUE LN	LADUE RD	SHARDUE LN	429	20	954	Residential	Asphalt	City	58	24388	60	2020	EM/FWM Mod Olay (2.0 - 3.0)	17,175	90
24385	24385-1	604	3910	10	SHARDUE LN	SHARDUE LN	SHARDUE LN	81	20	180	Residential	Asphalt	City	58	24388	60	2020	EM/FWM Mod Olay (2.0 - 3.0)	3,241	90
22158	22158-2	296	3950	10	SONA LN	SOUTH END	OLIVE BLVD	933	20	2,074	Residential	Composite	City	50	22158	50	2020	FWM + Thick Olay (> 2.0 - 3.0)	48,729	93
25134	25134-2	957	3960	10	SPOEDE ACRES	SPOEDE RD	NE END	591	24	1,575	Residential	Asphalt	City	60	25134	61	2020	EM/FWM Mod Olay (2.0 - 3.0)	28,358	90
25100	25100-1	947	4020	10	ST PAUL DR	WEST END	TOWNSEND ST	512	24	1,366	Residential	Asphalt	City	30	25100	38	2020	Reconstruction (Surface)	47,815	94
25102	25102-1	948	4020	20	ST PAUL DR	TOWNSEND ST	EUGENIA ST	505	20	1,122	Residential	Asphalt	City	45	25100	38	2020	Reconstruction (Surface)	39,274	94
25107	25107-1	951	4020	30	ST PAUL DR	EUGENIA ST	MOSLEY RD	286	20	637	Residential	Asphalt	City	43	25100	38	2020	Reconstruction (Surface)	22,297	94
20743	20743-1	52	4240	10	TOWN N FOUR DR	TOWN N FOUR PARKWAY DR	MARINERS POINT DR	350	32	1,244	Residential	Concrete	City	70	20602	75	2020	Localized Rehab	14,618	87
20916	20916-1	114	4250	10	TOWN N FOUR PARKWAY DR	RUE LA VILLE WALK	RUE LA VILLE WALK	70	26	203	Residential	Concrete	City	61	20602	75	2020	Localized Rehab	2,385	87
20915	20915-1	113	4250	20	TOWN N FOUR PARKWAY DR	RUE LA VILLE WALK	RUE LA VILLE WALK	585	26	1,690	Residential	Concrete	City	69	20602	75	2020	Localized Rehab	19,859	87
20670	20670-1	46	4250	30	TOWN N FOUR PARKWAY DR	RUE LA VILLE WALK	PRIVATE RD	95	24	254	Residential	Concrete	City	69	20602	75	2020	Localized Rehab	2,985	87
20673	20673-1	48	4250	40	TOWN N FOUR PARKWAY DR	PRIVATE RD	TOWN N FOUR DR	72	24	193	Residential	Concrete	City	61	20602	75	2020	Localized Rehab	2,268	87
20672	20672-1	47	4250	50	TOWN N FOUR PARKWAY DR	TOWN N FOUR DR	PRIVATE RD	149	32	529	Residential	Concrete	City	83	20602	75	2020	Localized Rehab	6,216	87
20602	20602-1	97	4250	60	TOWN N FOUR PARKWAY DR	PRIVATE RD	OLIVE BLVD	334	32	1,187	Residential	Concrete	City	86	20602	75	2020	Localized Rehab	13,948	87
20456	20456-2	92	4250	70	TOWN N FOUR PARKWAY DR	OLIVE BLVD	OLIVE BLVD	86	32	305	Residential	Concrete	City	87	20602	75	2020	Localized Rehab	3,584	87
25547	25547-1	1045	4260	10	TOWNSEND ST	SOUTH END	ELZEY ST	1,096	20	2,436	Residential	Asphalt	City	61	25547	61	2020	EM/FWM Mod Olay (2.0 - 3.0)	43,852	90
23636	23636-1	736	4290	10	TUREEN DR	MOSLEY RD	EAST END	1,193	26	3,447	Residential	Composite	City	60	23636	60	2020	EM/FWM Mod Olay (2.0 - 3.0)	62,046	91
22806	22806-1	546	4350	10	WALLINGSHIRE CT	NW END	WALLING DR	890	16	1,582	Residential	Asphalt	City	50	22806	50	2020	FWM + Thick Olay (> 2.0 - 3.0)	37,178	92

City of Creve Coeur, MO
Appendix C - $1.45M Annual Rehab Plan ($1.65 CIP) by Year

Segment ID	Subsegment ID	GISID	Street Number	Block Number	Street Name	From Street	To Street	Pavement Length (ft)	Pavement Width (ft)	Pavement Area (yd2)	Functional Class	Pavement Type	Owner	Current PCI	SuperSeg ID	SuperSeg PCI
26251	26251-1	1091	1750	10	CONWAY AIRE DR	SOUTH END	CONWAY RD	377	26	1,089	Residential	Concrete	City	58	26251-1	58
26243	26243-1	1089	1790	10	CONWAY GARDENS LN	SOUTH END	CONWAY RD	1,034	20	2,298	Residential	Asphalt	City	38	26243	38
24183	24183-1	821	1910	20	COUNTRY FAIR LN	COUNTRY FAIR LN	COUNTRY FAIR LN	1,299	22	3,176	Residential	Composite	City	49	24183	49
24184	24184-1	822	1920	10	COUNTRY FAIR LN	COUNTRY FAIR LN	COUNTRY FAIR LN	1,286	22	3,142	Residential	Composite	City	49	24183	49
22936	22936-1	577	1940	10	COUNTRY GLEN LN	FALAISE DR	OAK HOLLOW DR	185	22	452	Residential	Asphalt	City	60	22936	51
23053	23053-1	614	1940	20	COUNTRY GLEN LN	OAK HOLLOW DR	COUNTRY GLEN LN	820	30	2,734	Residential	Asphalt	City	50	22936	51
22226	22226-1	387	2090	10	DEAVER LN	COLONIAL HILLS PKY	CHASE PARK LN	1,052	20	2,338	Residential	Asphalt	City	51	22226-1	51
20747	20747-1	53	2310	10	FERNTOP LN	FERNWAY LN	RUE LA CHELLE WALK	146	22	357	Residential	Asphalt	City	80	20747	80
20545	20545-2	43	2320	10	FERNTRAILS LN	NW END	FERNVIEW DR	495	26	1,429	Residential	Concrete	City	65	20545-2	65
23407	23407-1	699	2630	10	HIBLER RD	MASON RD	FALAISE DR	2,239	24	5,971	Residential	Asphalt	City	77	23407	77
23793	23793-1	764	2630	40	HIBLER RD	SOUTH END	HIBLER OAKS CT	771	22	1,884	Residential	Composite	City	79	23793	79
23966	23966-1	788	2680	10	HUNTERS POND RD	MOSLEY RD	EAST END	1,145	26	3,308	Residential	Asphalt	City	60	23966	60
22216	22216-1	383	2970	10	LARKIN AVE	SOUTH END	OLIVE BLVD	1,139	24	3,038	Residential	Asphalt	City	38	22216-1	38
20938	20938-1	75	3090	40	MARINERS POINT DR	MARINERS POINT DR	TOWN N FOUR DR	643	32	2,287	Residential	Concrete	City	76	20602	75
25109	25109-1	953	3510	10	PINEHURST ESTATES DR	SOUTH END	LADUE RD	1,137	20	2,526	Residential	Concrete	City	65	25109	65
23076	23076-1	623	3550	10	RANDY DR	ROCKY RD	ROCKY DR	1,177	32	4,183	Residential	Composite	City	79	23076	79
24750	24750-1	923	3710	10	ROYALWAY CT	NW END	ROYAL MANOR DR	209	26	603	Residential	Concrete	City	65	24750	65
24610	24610-1	890	3880	10	SHARDUE LN	LADUE RD	SHARDUE LN	412	20	915	Residential	Asphalt	City	65	24388	60
24388	24388-1	830	3880	20	SHARDUE LN	SHARDUE LN	SHARDUE LN	200	20	444	Residential	Asphalt	City	49	24388	60
24389	24389-1	831	3890	10	SHARDUE LN	SHARDUE LN	SHARDUE LN	83	20	184	Residential	Asphalt	City	79	24388	60
24614	24614-1	892	3900	10	SHARDUE LN	LADUE RD	SHARDUE LN	429	20	954	Residential	Asphalt	City	58	24388	60
24385	24385-1	604	3910	10	SHARDUE LN	SHARDUE LN	SHARDUE LN	81	20	180	Residential	Asphalt	City	58	24388	60
22158	22158-2	296	3950	10	SONA LN	SOUTH END	OLIVE BLVD	933	20	2,074	Residential	Composite	City	50	22158	50
25134	25134-2	957	3960	10	SPOEDE ACRES	SPOEDE RD	NE END	591	24	1,575	Residential	Asphalt	City	60	25134	61
25100	25100-1	947	4020	10	ST PAUL DR	WEST END	TOWNSEND ST	512	24	1,366	Residential	Asphalt	City	30	25100	38
25102	25102-1	948	4020	20	ST PAUL DR	TOWNSEND ST	EUGENIA ST	505	20	1,122	Residential	Asphalt	City	45	25100	38
25107	25107-1	951	4020	30	ST PAUL DR	EUGENIA ST	MOSLEY RD	286	20	637	Residential	Asphalt	City	43	25100	38
20743	20743-1	52	4240	10	TOWN N FOUR DR	TOWN N FOUR PARKWAY DR	MARINERS POINT DR	350	32	1,244	Residential	Concrete	City	70	20602	75
20916	20916-1	114	4250	10	TOWN N FOUR PARKWAY DR	RUE LA VILLE WALK	RUE LA VILLE WALK	70	26	203	Residential	Concrete	City	61	20602	75
20915	20915-1	113	4250	20	TOWN N FOUR PARKWAY DR	RUE LA VILLE WALK	RUE LA VILLE WALK	585	26	1,690	Residential	Concrete	City	69	20602	75
20670	20670-1	46	4250	30	TOWN N FOUR PARKWAY DR	RUE LA VILLE WALK	PRIVATE RD	95	24	254	Residential	Concrete	City	69	20602	75
20673	20673-1	48	4250	40	TOWN N FOUR PARKWAY DR	PRIVATE RD	TOWN N FOUR DR	72	24	193	Residential	Concrete	City	61	20602	75
20672	20672-1	47	4250	50	TOWN N FOUR PARKWAY DR	TOWN N FOUR DR	PRIVATE RD	149	32	529	Residential	Concrete	City	83	20602	75
20602	20602-1	97	4250	60	TOWN N FOUR PARKWAY DR	PRIVATE RD	OLIVE BLVD	334	32	1,187	Residential	Concrete	City	86	20602	75
20456	20456-2	92	4250	70	TOWN N FOUR PARKWAY DR	OLIVE BLVD	OLIVE BLVD	86	32	305	Residential	Concrete	City	87	20602	75
25547	25547-1	1045	4260	10	TOWNSEND ST	SOUTH END	ELZEY ST	1,096	20	2,436	Residential	Asphalt	City	61	25547	61
23636	23636-1	736	4290	10	TUREEN DR	MOSLEY RD	EAST END	1,193	26	3,447	Residential	Composite	City	60	23636	60
22806	22806-1	546	4350	10	WALLINGSHIRE CT	NW END	WALLING DR	890	16	1,582	Residential	Asphalt	City	50	22806	50

City of Creve Coeur, MO
Appendix C - $1.45M Annual Rehab Plan ($1.65 CIP) by Year

Segment ID	Subsegment ID	GISID	Street Number	Block Number	Street Name	From Street	To Street	Pavement Length (ft)	Pavement Width (ft)	Pavement Area (yd2)	Functional Class	Pavement Type	Owner	Current PCI	SuperSeg ID	SuperSeg PCI
26251	26251-1	1091	1750	10	CONWAY AIRE DR	SOUTH END	CONWAY RD	377	26	1,089	Residential	Concrete	City	58	26251-1	58
26243	26243-1	1089	1790	10	CONWAY GARDENS LN	SOUTH END	CONWAY RD	1,034	20	2,298	Residential	Asphalt	City	38	26243	38
24183	24183-1	821	1910	20	COUNTRY FAIR LN	COUNTRY FAIR LN	COUNTRY FAIR LN	1,299	22	3,176	Residential	Composite	City	49	24183	49
24184	24184-1	822	1920	10	COUNTRY FAIR LN	COUNTRY FAIR LN	COUNTRY FAIR LN	1,286	22	3,142	Residential	Composite	City	49	24183	49
22936	22936-1	577	1940	10	COUNTRY GLEN LN	FALAISE DR	OAK HOLLOW DR	185	22	452	Residential	Asphalt	City	60	22936	51
23053	23053-1	614	1940	20	COUNTRY GLEN LN	OAK HOLLOW DR	COUNTRY GLEN LN	820	30	2,734	Residential	Asphalt	City	50	22936	51
22226	22226-1	387	2090	10	DEAVER LN	COLONIAL HILLS PKY	CHASE PARK LN	1,052	20	2,338	Residential	Asphalt	City	51	22226-1	51
20747	20747-1	53	2310	10	FERNTOP LN	FERNWAY LN	RUE LA CHELLE WALK	146	22	357	Residential	Asphalt	City	80	20747	80
20545	20545-2	43	2320	10	FERNTRAILS LN	NW END	FERNVIEW DR	495	26	1,429	Residential	Concrete	City	65	20545-2	65
23407	23407-1	699	2630	10	HIBLER RD	MASON RD	FALAISE DR	2,239	24	5,971	Residential	Asphalt	City	77	23407	77
23793	23793-1	764	2630	40	HIBLER RD	SOUTH END	HIBLER OAKS CT	771	22	1,884	Residential	Composite	City	79	23793	79
23966	23966-1	788	2680	10	HUNTERS POND RD	MOSLEY RD	EAST END	1,145	26	3,308	Residential	Asphalt	City	60	23966	60
22216	22216-1	383	2970	10	LARKIN AVE	SOUTH END	OLIVE BLVD	1,139	24	3,038	Residential	Asphalt	City	38	22216-1	38
20938	20938-1	75	3090	40	MARINERS POINT DR	MARINERS POINT DR	TOWN N FOUR DR	643	32	2,287	Residential	Concrete	City	76	20602	75
25109	25109-1	953	3510	10	PINEHURST ESTATES DR	SOUTH END	LADUE RD	1,137	20	2,526	Residential	Concrete	City	65	25109	65
23076	23076-1	623	3550	10	RANDY DR	ROCKY RD	ROCKY DR	1,177	32	4,183	Residential	Composite	City	79	23076	79
24750	24750-1	923	3710	10	ROYALWAY CT	NW END	ROYAL MANOR DR	209	26	603	Residential	Concrete	City	65	24750	65
24610	24610-1	890	3880	10	SHARDUE LN	LADUE RD	SHARDUE LN	412	20	915	Residential	Asphalt	City	65	24388	60
24388	24388-1	830	3880	20	SHARDUE LN	SHARDUE LN	SHARDUE LN	200	20	444	Residential	Asphalt	City	49	24388	60
24389	24389-1	831	3890	10	SHARDUE LN	SHARDUE LN	SHARDUE LN	83	20	184	Residential	Asphalt	City	79	24388	60
24614	24614-1	892	3900	10	SHARDUE LN	LADUE RD	SHARDUE LN	429	20	954	Residential	Asphalt	City	58	24388	60
24385	24385-1	604	3910	10	SHARDUE LN	SHARDUE LN	SHARDUE LN	81	20	180	Residential	Asphalt	City	58	24388	60
22158	22158-2	296	3950	10	SONA LN	SOUTH END	OLIVE BLVD	933	20	2,074	Residential	Composite	City	50	22158	50
25134	25134-2	957	3960	10	SPOEDE ACRES	SPOEDE RD	NE END	591	24	1,575	Residential	Asphalt	City	60	25134	61
25100	25100-1	947	4020	10	ST PAUL DR	WEST END	TOWNSEND ST	512	24	1,366	Residential	Asphalt	City	30	25100	38
25102	25102-1	948	4020	20	ST PAUL DR	TOWNSEND ST	EUGENIA ST	505	20	1,122	Residential	Asphalt	City	45	25100	38
25107	25107-1	951	4020	30	ST PAUL DR	EUGENIA ST	MOSLEY RD	286	20	637	Residential	Asphalt	City	43	25100	38
20743	20743-1	52	4240	10	TOWN N FOUR DR	TOWN N FOUR PARKWAY DR	MARINERS POINT DR	350	32	1,244	Residential	Concrete	City	70	20602	75
20916	20916-1	114	4250	10	TOWN N FOUR PARKWAY DR	RUE LA VILLE WALK	RUE LA VILLE WALK	70	26	203	Residential	Concrete	City	61	20602	75
20915	20915-1	113	4250	20	TOWN N FOUR PARKWAY DR	RUE LA VILLE WALK	RUE LA VILLE WALK	585	26	1,690	Residential	Concrete	City	69	20602	75
20670	20670-1	46	4250	30	TOWN N FOUR PARKWAY DR	RUE LA VILLE WALK	PRIVATE RD	95	24	254	Residential	Concrete	City	69	20602	75
20673	20673-1	48	4250	40	TOWN N FOUR PARKWAY DR	PRIVATE RD	TOWN N FOUR DR	72	24	193	Residential	Concrete	City	61	20602	75
20672	20672-1	47	4250	50	TOWN N FOUR PARKWAY DR	TOWN N FOUR DR	PRIVATE RD	149	32	529	Residential	Concrete	City	83	20602	75
20602	20602-1	97	4250	60	TOWN N FOUR PARKWAY DR	PRIVATE RD	OLIVE BLVD	334	32	1,187	Residential	Concrete	City	86	20602	75
20456	20456-2	92	4250	70	TOWN N FOUR PARKWAY DR	OLIVE BLVD	OLIVE BLVD	86	32	305	Residential	Concrete	City	87	20602	75
25547	25547-1	1045	4260	10	TOWNSEND ST	SOUTH END	ELZEY ST	1,096	20	2,436	Residential	Asphalt	City	61	25547	61
23636	23636-1	736	4290	10	TUREEN DR	MOSLEY RD	EAST END	1,193	26	3,447	Residential	Composite	City	60	23636	60
22806	22806-1	546	4350	10	WALLINGSHIRE CT	NW END	WALLING DR	890	16	1,582	Residential	Asphalt	City	50	22806	50